

# Works Notification



28 NOVEMBER 2024

## Upgrading Footscray Road

### Upcoming disruptions – information for heavy vehicle operators

West Gate Tunnel Project works along Footscray Road are progressing well, with the asphaltting applied to eastbound and westbound carriageways and the next phase of utility, drainage and resurfacing works set to continue in December and into 2025.

Lane and full road closures of Footscray Road, the service road on Footscray Road and Dock Link Road will be required so we can safely carry out the works. There will be detours for heavy vehicles and we encourage you to understand what this means for your routes.

#### When we'll be working

Ongoing to 20 December 2024.

### Works and impacts

#### Footscray Road, westbound carriageway closure

The westbound carriageway of Footscray Road, between Dock Link Road and Shepherd Bridge, will be closed overnight to enable cladding works from:

- Ongoing to Friday 29 November 2024, 8pm to 5am
- Monday 2 December to Thursday 19 December, 8pm to 5am.

#### Footscray Road, full closure in both directions

There will be full closure of Footscray Road in both directions, between Maribyrnong Street and Appleton Dock Road, to enable road resurfacing works from:

- 8pm Friday 6 December to 5am Monday 9 December.

There will be full closures of Footscray Road in both directions, between CityLink inbound entry ramp and Waterfront Way, to enable a traffic switch from:

- 8pm Saturday 7 December to 5am Sunday 8 December.

**Please note:** oversize loads over 85.5 tonnes that cannot travel on the Dynon Road detour route will be granted escorted access through the closure. Please advise traffic controllers if this is required for you. Please note that delays may vary; the wait time may be up to 30 minutes depending on the construction activity at the time.

#### Footscray Road, single lane closures

There will be ongoing single lane closures until 20 December 2024 on Footscray Road, westbound between Waterfront Way and CityLink, and eastbound between CityLink and Pearl River Road.

#### Footscray Road, service road closures

The left turn from the service road on Footscray Road into Dock Link Road and through access to the service road will be closed to enable utility and median island works from:

- 9pm Wednesday 20 November to 5am 19 December.

### Changes to the way you travel

Please note that heavy vehicles have different route requirements from the light vehicle detour route signed on roads including Whitehall Street, Dynon Road, Spencer Street and Dudley Street. Please see the detour maps overleaf and check your route options before you travel on relevant heavy vehicle network maps.

During this time, businesses on Footscray Road will continue to operate, with access maintained, and there will be an increase of vehicles on Dynon Road.

Traffic management will be in place, including signage to guide traffic through the area.

Sign up for updates at [westgatetunnelproject.vic.gov.au](https://westgatetunnelproject.vic.gov.au)

In partnership with



## Information for cyclists

During these works, the cycling path along Footscray Road will be intermittently diverted onto the Moonee Ponds Creek Trail and Dynon Road. The following closures will also be in place in December:

### Footscray Road, walking and cycling path closures

The Footscray Road walking and cycling path between Pearl River Road and Shepherd Bridge will be closed 24/7 from:

- 8pm Friday 6 December to 5am Monday 9 December 2024
- 8pm Friday 13 December to 5am Monday 16 December 2024.

## Noise

You may notice construction noise, including intermittent noise at night.

Depending on the type of works and if works are expected to create extra noise, the West Gate Tunnel Project team will be in contact with residents and businesses directly.

## More information

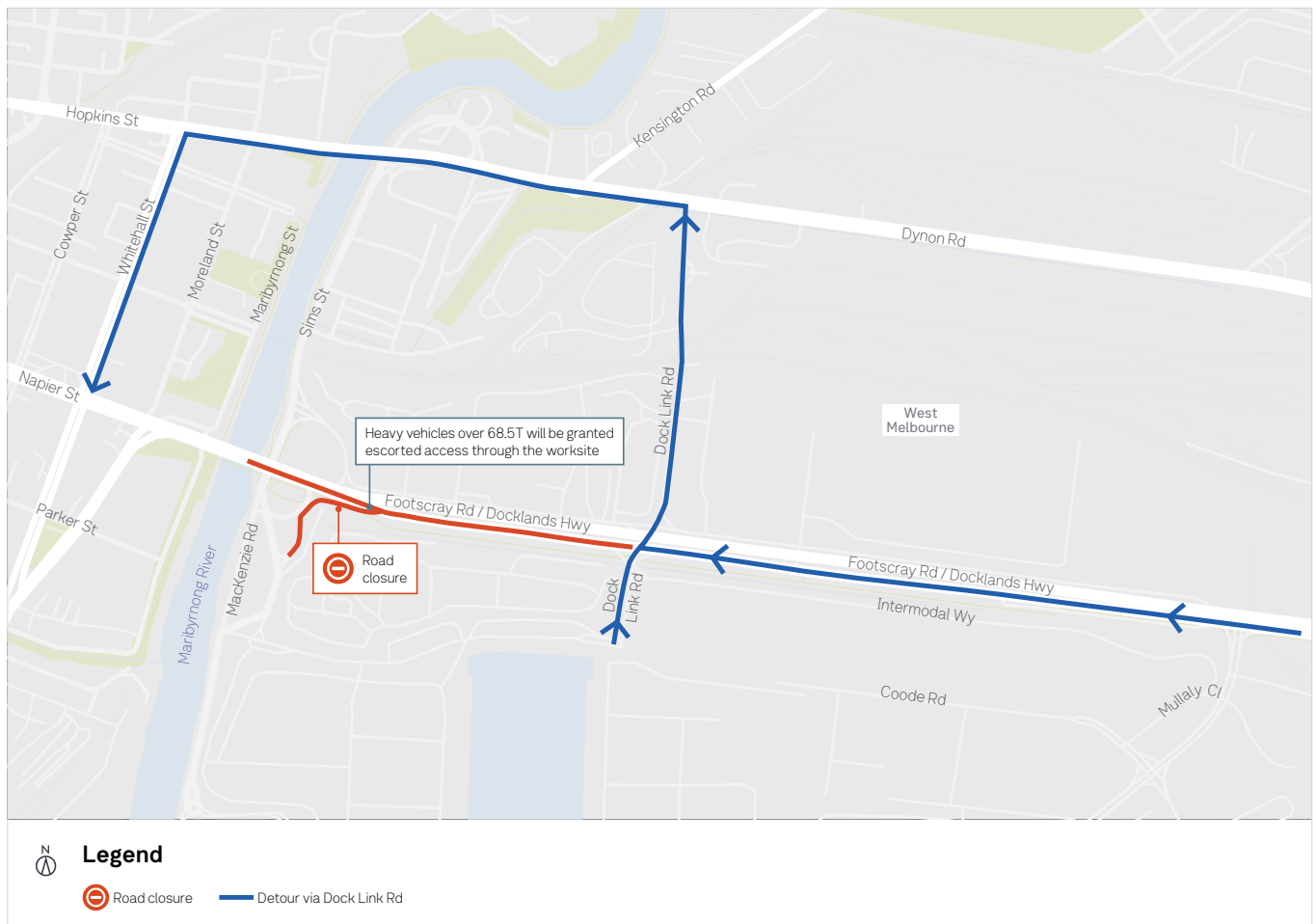
Please note these works, dates and details may be subject to change, and there may be other disruptions to traffic during this time. For the latest information and to plan ahead, visit [bigbuild.vic.gov.au/disruptions](http://bigbuild.vic.gov.au/disruptions)

If you have any questions or would like to receive updates on this work via email, please call us on **1800 105 105** and ask for the 'East Zone'.

We appreciate our work can be disruptive and thank you for your patience while we build the West Gate Tunnel Project.

## Footscray Road, westbound carriageway night closures

Between Dock Link Road and Shepherd Bridge in November and December



[westgatetunnelproject.vic.gov.au](http://westgatetunnelproject.vic.gov.au)

1800 105 105 (call anytime)



[info@wgta.vic.gov.au](mailto:info@wgta.vic.gov.au)



For languages other than English please call 9209 0147

Please contact us if you would like this information in an accessible format. If you need assistance due to a hearing or speech impairment, visit [relayservice.gov.au](http://relayservice.gov.au)



# Footscray Road, closed in both directions

Between Maribyrnong Street and Dock Link Road on the weekend of 6–9 December



[westgatetunnelproject.vic.gov.au](http://westgatetunnelproject.vic.gov.au)

1800 105 105 (call anytime)



[info@wgta.vic.gov.au](mailto:info@wgta.vic.gov.au)



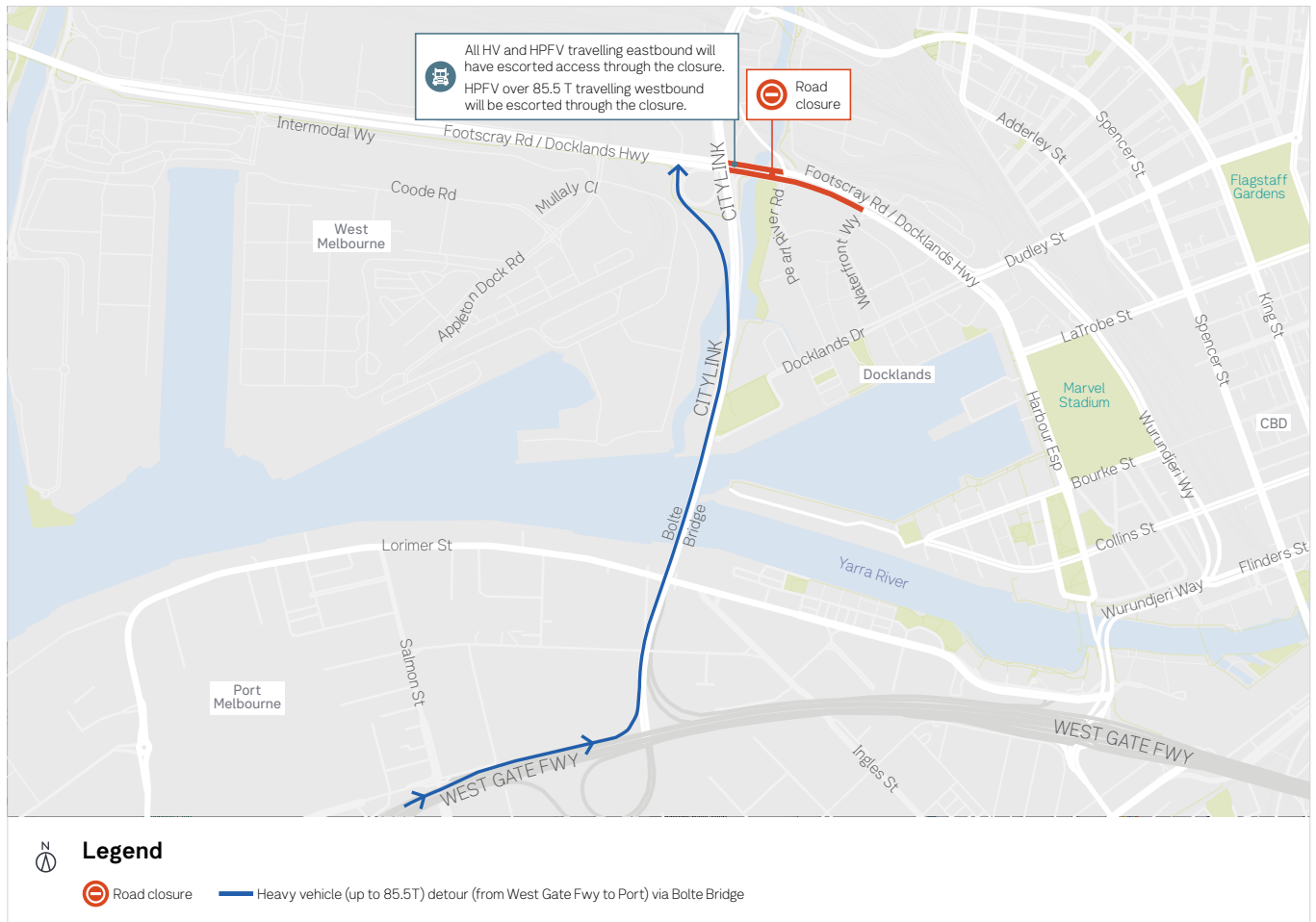
For languages other than English please call 9209 0147

Please contact us if you would like this information in an accessible format. If you need assistance due to a hearing or speech impairment, visit [relayservice.gov.au](http://relayservice.gov.au)



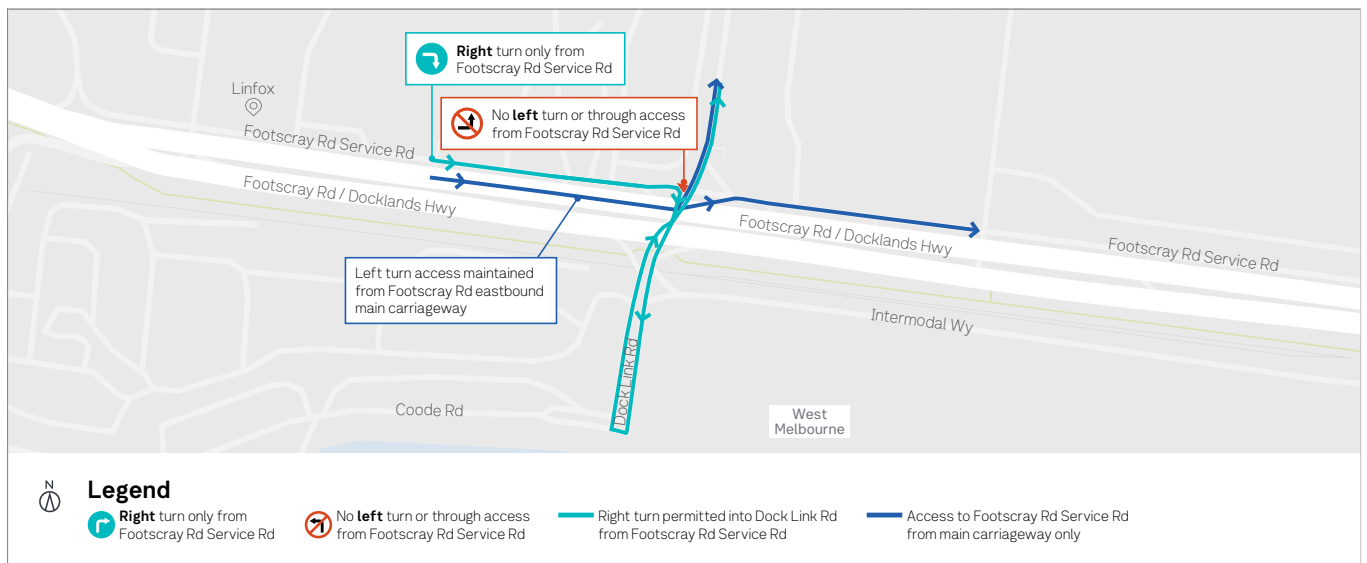
# Footscray Road closed in both directions

Between CityLink inbound entry ramp and Waterfront Way on the night of Saturday 7 December



# Footscray Road, service road left turn closure

Until 19 December



[westgatetunnelproject.vic.gov.au](http://westgatetunnelproject.vic.gov.au)

1800 105 105 (call anytime)



[info@wgta.vic.gov.au](mailto:info@wgta.vic.gov.au)



For languages other than English please call 9209 0147

Please contact us if you would like this information in an accessible format. If you need assistance due to a hearing or speech impairment, visit [relayservice.gov.au](http://relayservice.gov.au)

