

Things to do around Parkville Station

The station is on the doorstep to Melbourne's world class health and education precinct.

Meet friends and linger for a bite to eat on the Parkville Station concourse which is a street below a street lined with shops and eateries.

Indicative walking distances:

	Melbourne University's Baillieu Library	400m walk Time: 5 minutes
	Peter MacCallum Cancer Centre and Royal Melbourne Hospital	20m walk Time: 1 minute
	Royal Women's Hospital	120m walk Time: 2 minutes
	University High School	600m walk Time: 5 minutes

Moving around the station and precinct

Parkville Station is underground. Allow extra time to move between street entrances and station platforms.

The times below are estimates based on average walking speed and consider the furthest distance between entrances or connecting services in the precinct.

Location to/from	Location to/from	Approximate travel time
Street level station entrance	Station platform	3-4 minutes
Street level station entrance	Tram stop	2-3 minutes
Street level station entrance	Bus stop	3-4 minutes

Parkville Station is your new train station for the University of Melbourne and Parkville hospitals.

Located on Grattan Street and Royal Parade, the new station will connect passengers to this area by train for the first time.



Accessibility

Parkville Station is one of the most accessible stations on the network, with features including level access platforms, lifts, braille and tactile signs, hearing loops and accessible toilets.

An accessible tram stop on Royal Parade/Elizabeth Street near Parkville Station will make it easier to catch trams along Royal Parade and Flemington Road.

Walking and cycling

Wider footpaths around the station will make the area safer for pedestrians.

Outside the station there are around 430 bike parking spaces, 180 of them new, along with protected bike lanes on Grattan Street to make cycling safer and easier.

Staying safe



Platforms are around 225 metres long, make sure you allow enough time to move through the station safely.



Do not run in the station to avoid the risk of slips, trips and falls.



Escalators are steep. Hold onto the handrail to ensure you don't fall.



Platform screen doors open and close automatically. Wait for doors to fully open and allow passengers to get off the train before you get on. Never try to force a door open.



When travelling with children, always hold their hand when boarding to avoid being separated.




Bus and tram connections



The station will create a pedestrian underpass below busy Royal Parade, providing another way to cross the road.

An accessible tram stop on Royal Parade/Elizabeth Street near Parkville Station will make it easier to catch trams along Royal Parade and Flemington Road.

Route connections:

	Buses	401 402 505 546
	Royal Pde tram	19
	Flemington Rd trams	58 59



Metro Tunnel stations are located underground. Allow extra time to move from station entrances to platforms.



Find out more
bigbuild.vic.gov.au
 1800 105 105 (call anytime)



 For languages other than English please call (03) 9209 0147

Please contact us if you would like this information in an accessible format. If you need assistance due to a hearing or speech impairment, visit relayservice.gov.au



Parkville Station

Station and precinct guide



Find your way around Parkville Station



Parkville Station map

