

Things to do around State Library Station

The station will bring people directly to RMIT University and Melbourne City Baths and open up a new connection to the Queen Victoria Market.

Indicative walking distances:

| | | |
|--|-----------------------|------------------------------|
|  | RMIT University | 20m walk Time: 1 minute |
|  | Melbourne City Baths | 80m walk Time: 1 minute |
|  | Queen Victoria Market | 550m walk Time: 8 minutes |

Moving around the station and precinct

State Library Station is underground. Allow extra time to move between street entrances, station platforms, or when changing trains.

The times below are estimates based on average walking speed and consider the furthest distance between entrances or connecting services in the precinct.

| Location to/from | Location to/from | Approximate travel time |
|-----------------------------------|---|-------------------------|
| Street level station entrance | Station platform | 4-5 minutes |
| Street level station entrance | Tram stop | 4-5 minutes |
| State Library Station (platforms) | Melbourne Central Station (platforms), via shared concourse | 4-5 minutes |

Accessibility

State Library Station is one of the most accessible stations on the network, with features including level access platforms, lifts, braille and tactile signs, hearing loops and accessible toilets.

Victorian-first platform screen doors at State Library Station will mean safer boarding, better climate control and less noise.

Walking and cycling

The streets around State Library Station have been upgraded with wider footpaths and pedestrian crossings and lower speed limits to make walking safer and easier.

Outside the station there are more than 170 bike parking spaces, 64 of them new, along with protected bike lanes on Franklin Street to make cycling safer and easier.

Staying safe

-  Platforms are around 225 metres long, make sure you allow enough time to move through the station safely.
-  Do not run in the station to avoid the risk of slips, trips and falls.
-  Escalators are steep. Hold onto the handrail to ensure you don't fall.
-  Platform screen doors open and close automatically. Wait for doors to fully open and allow passengers to get off the train before you get on. Never try to force a door open.
-  When travelling with children, always hold their hand when boarding to avoid being separated.





Bus and tram connections



State Library Station and Melbourne Central Station will share a concourse, allowing people to choose Metro Tunnel or City Loop services.

Trams along Swanston and La Trobe streets will run directly outside the Swanston Street entrance.

Route connections:





| | | | | | | |
|---|--------------------|-----|-----|-----|-----|-----|
|  | Buses | 200 | 207 | 250 | 251 | 350 |
|  | Swanston St trams | 1 | 3 | 5 | 6 | 16 |
|  | La Trobe St trams | 30 | 35 | | | |
|  | Elizabeth St trams | 19 | 57 | 59 | | |

Metro Tunnel stations are located underground. Allow extra time to move from station entrances to platforms.

State Library Station, a new station in the heart of the city.

Located below Swanston Street, between La Trobe and Franklin streets, State Library Station is directly connected to Melbourne Central Station via an underground concourse.



Find out more
bigbuild.vic.gov.au
1800 105 105 (call anytime)
  
 For languages other than English please call (03) 9209 0147
Please contact us if you would like this information in an accessible format. If you need assistance due to a hearing or speech impairment, visit [relay.vic.gov.au](https://www.relay.vic.gov.au)



State Library Station

Station and precinct guide

Find your way around State Library Station



State Library Station map

