KEY INDEX SHEET

NOTES

1. THE PROJECT BOUNDARY OF THE NORTH EAST LINK PROJECT AREA IS SHOWN BY A THICK CONTINUOUS BLACK LINE.
2. THE POSITION OF THE PROJECT AREA BOUNDARY IS DEFINED BY SURVEYED ALIGNMENTS ON ROADS CORPORATION SURVEY PLANS (SP) INDICATED THUS SPXXXXX OR BY VICMAP DIGITAL PROPERTY BOUNDARIES (MARCH 2019) SUPPLEMENTED WITH LINES AND DIMENSIONS.
3. THE PARTS OF THE NORTH EAST LINK PROJECT AREA SHOWN THUS AND THUS ARE LIMITED IN STRATUM. REFER TO THE LEGEND ON THE RELEVANT SHEET FOR A DESCRIPTION OF THE APPLICABLE STRATA LIMIT.
4. THE PARTS OF THE NORTH EAST LINK PROJECT AREA SHOWN THUS ARE ALSO DECLARED AS PART OF THE EASTERN FREEWAY. THE BOUNDARY OF THE DECLARED FREEWAY IS DEFINED BY ALIGNMENTS ON ROADS CORPORATION SURVEY PLANS (SP) INDICATED THUS SPXXXXX OR AS DESCRIBED IN NOTE 2 ABOVE.
5. ALL MEASUREMENTS AND DIMENSIONS WHERE SHOWN ARE IN METRES.
6. COPIES OF LEGL./20-017 ARE AVAILABLE IN THE CENTRAL PLAN OFFICE.

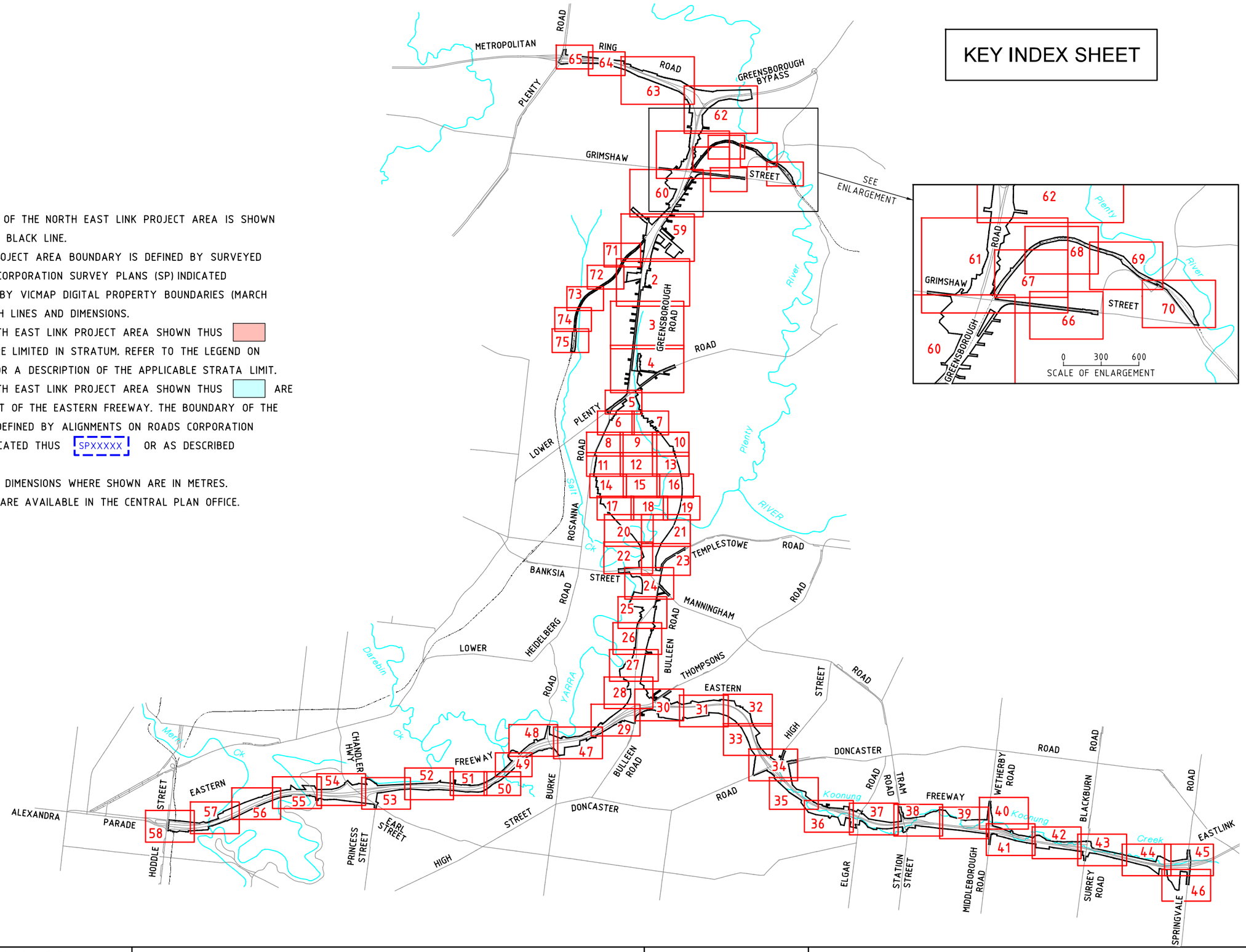

PLAN TO DESIGNATE THE PROJECT AREA PURSUANT TO SECTION 95(2) MAJOR TRANSPORT PROJECTS FACILITATION ACT 2009

Lodged in the Central Plan Office
Dated this 28th day of January 2020

Craig Leslie Sandy - Surveyor-General

LEGEND

1 SHEET / SHEET NUMBER

BOUNDARY OF NORTH EAST LINK PROJECT AREA

GDA94-MGA ZONE 55

ORIGINAL SHEET SIZE A3
SCALE 1:60000
0 600 1200 1800
SCALE OF METRES

PREPARED BY DEPARTMENT OF TRANSPORT SURVEY AND DECLARATION

NORTH EAST LINK

PROJECT AREA

INDEX SHEET, SHEET 1 OF 75

LEGL./20-017

23/01/2020

30113-lis--cb-01.dgn

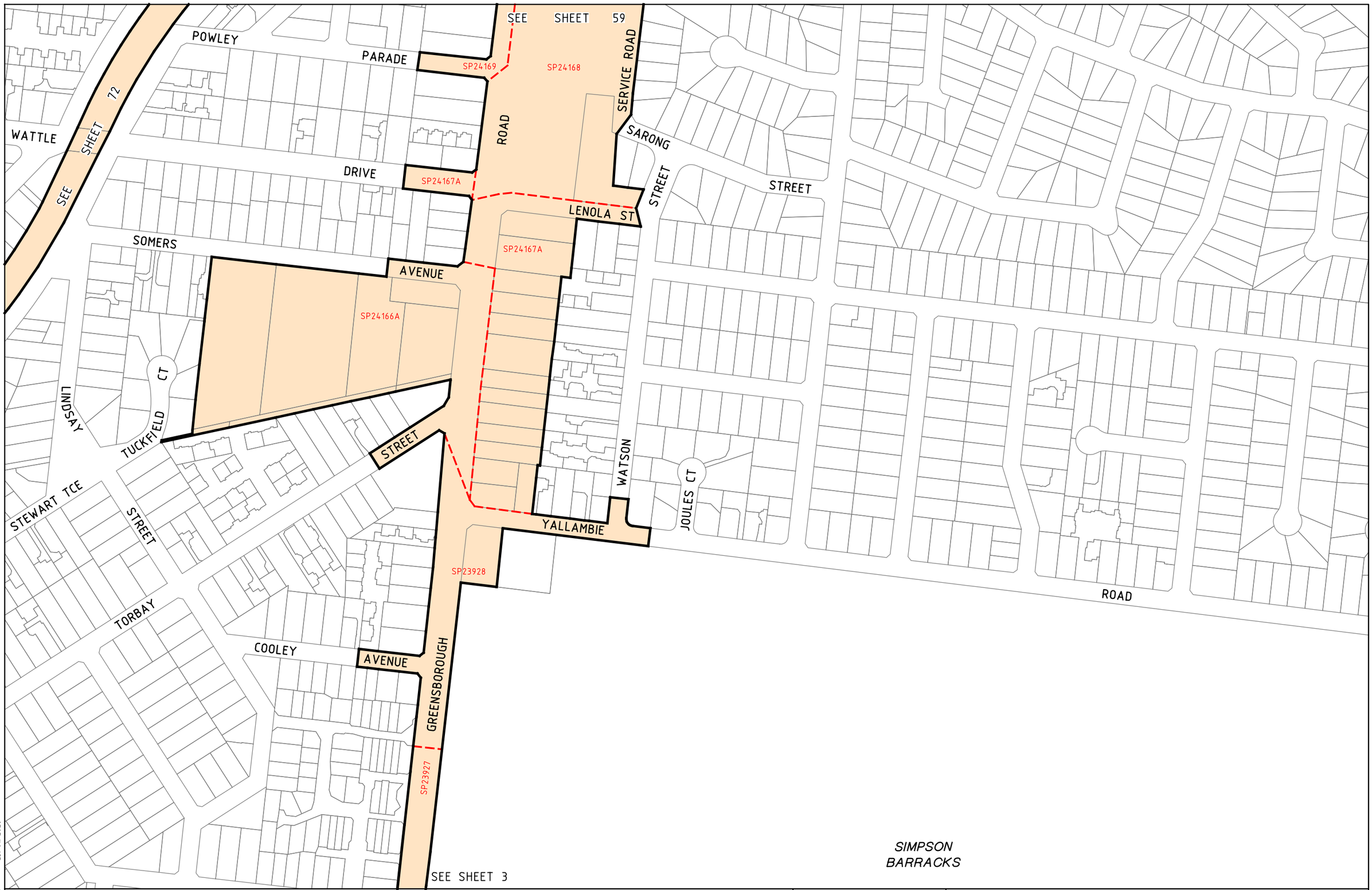

23/01/2020

30113-lis--cb-01.dgn

LEGEND

- BOUNDARY OF NORTH EAST LINK PROJECT AREA
- NORTH EAST LINK PROJECT AREA (UNLIMITED STRATUM)
- NORTH EAST LINK PROJECT AREA (LIMITED STRATUM) UPPER LIMIT TO 15 METRES BELOW NATURAL SURFACE
- BOUNDARY OF DECLARED EASTERN FREEWAY
- BOUNDARY OF PROJECT AREA SURVEY PLANS
- DECLARED EASTERN FREEWAY AREA WITHIN THE NORTH EAST LINK PROJECT AREA (UNLIMITED STRATUM)
- NORTH EAST LINK PROJECT AREA (LIMITED STRATUM) UPPER LIMIT TO 5 METRES BELOW NATURAL SURFACE

GDA94-MGA
ZONE 55

ORIGINAL SHEET SIZE A3
SCALE 1:3000

0 30 60 90
SCALE OF METRES

PREPARED BY DEPARTMENT OF TRANSPORT
SURVEY AND DECLARATION

NORTH EAST LINK

PROJECT AREA

SHEET 2

LEGL./20-017

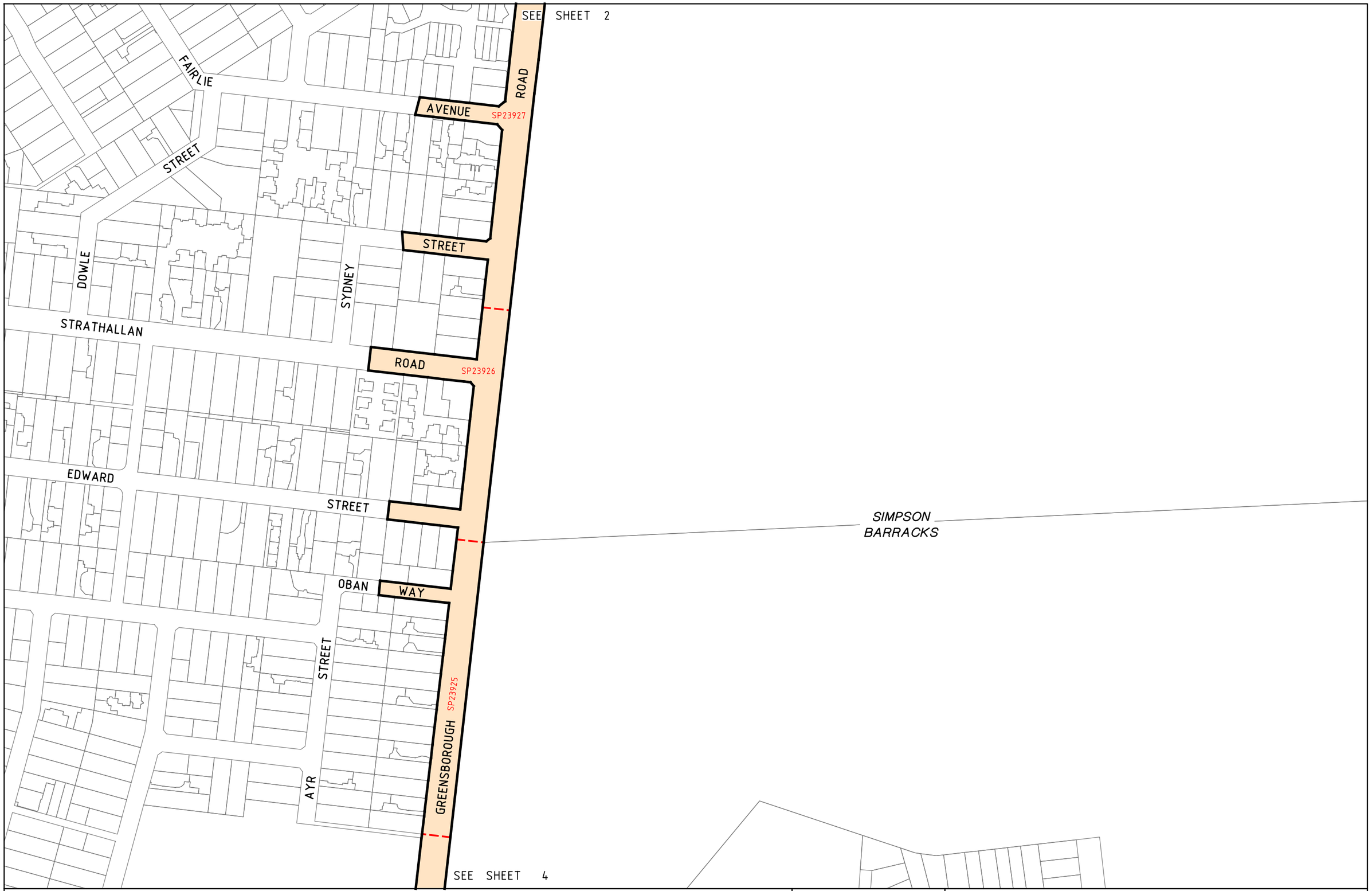

23/01/2020

30113-lis--cb-01.dgn

LEGEND

- BOUNDARY OF NORTH EAST LINK PROJECT AREA
- NORTH EAST LINK PROJECT AREA (UNLIMITED STRATUM)
- NORTH EAST LINK PROJECT AREA (LIMITED STRATUM) UPPER LIMIT TO 15 METRES BELOW NATURAL SURFACE
- BOUNDARY OF DECLARED EASTERN FREEWAY
- BOUNDARY OF PROJECT AREA SURVEY PLANS
- DECLARED EASTERN FREEWAY AREA WITHIN THE NORTH EAST LINK PROJECT AREA (UNLIMITED STRATUM)
- NORTH EAST LINK PROJECT AREA (LIMITED STRATUM) UPPER LIMIT TO 5 METRES BELOW NATURAL SURFACE

GDA94-MGA
ZONE 55

ORIGINAL SHEET SIZE A3
SCALE 1:3000

0 30 60 90
SCALE OF METRES

PREPARED BY DEPARTMENT OF TRANSPORT
SURVEY AND DECLARATION

NORTH EAST LINK

PROJECT AREA

SHEET 3

LEGL./20-017

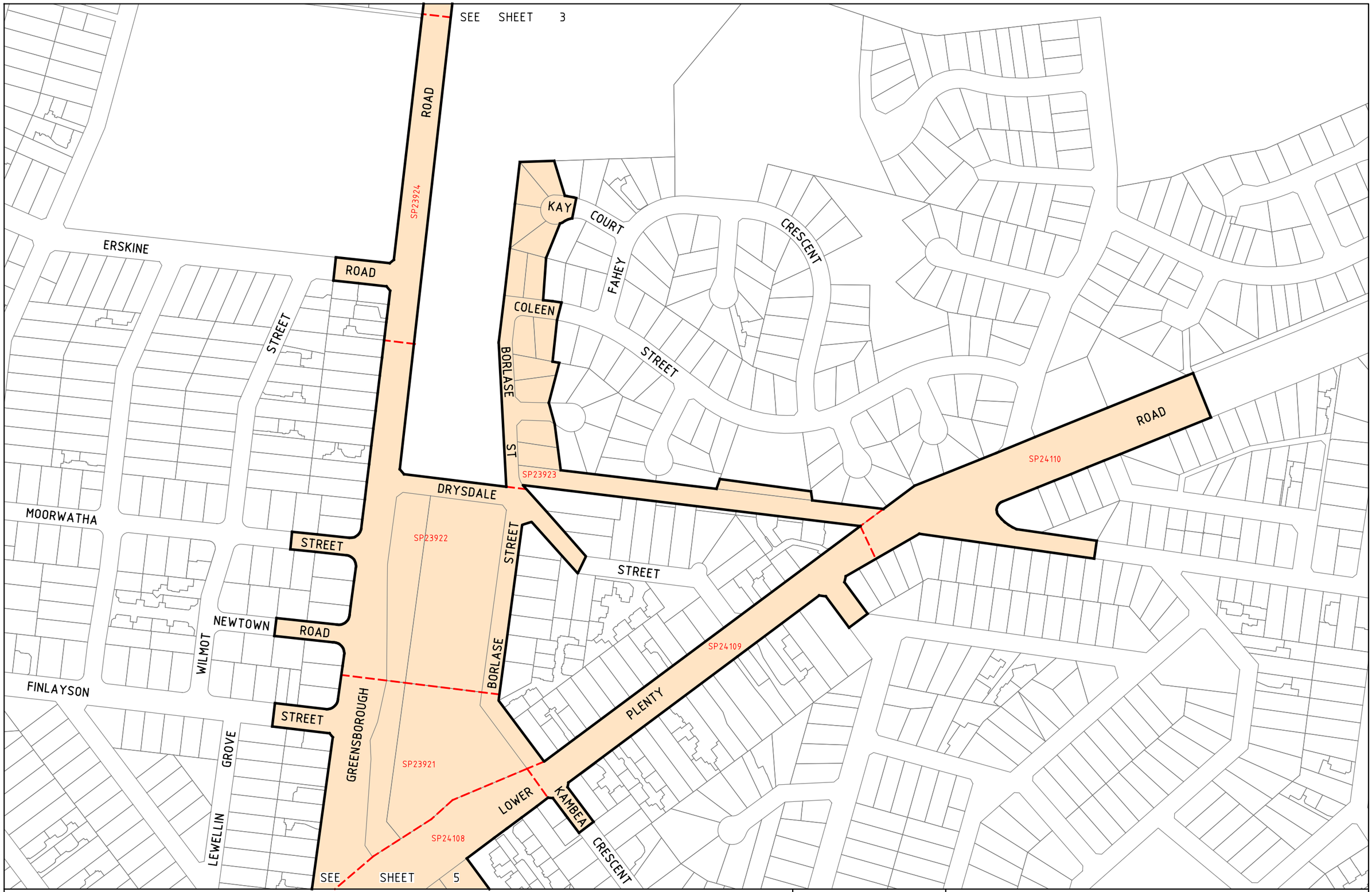

LEGEND

- BOUNDARY OF NORTH EAST LINK PROJECT AREA
- NORTH EAST LINK PROJECT AREA (UNLIMITED STRATUM)
- NORTH EAST LINK PROJECT AREA (LIMITED STRATUM) UPPER LIMIT TO 15 METRES BELOW NATURAL SURFACE
- BOUNDARY OF DECLARED EASTERN FREEWAY
- BOUNDARY OF PROJECT AREA SURVEY PLANS
- DECLARED EASTERN FREEWAY AREA WITHIN THE NORTH EAST LINK PROJECT AREA (UNLIMITED STRATUM)
- NORTH EAST LINK PROJECT AREA (LIMITED STRATUM) UPPER LIMIT TO 5 METRES BELOW NATURAL SURFACE

N

GDA94-MGA ZONE 55

ORIGINAL SHEET SIZE A3
SCALE 1:3000

0 30 60 90
SCALE OF METRES

PREPARED BY DEPARTMENT OF TRANSPORT SURVEY AND DECLARATION

NORTH EAST LINK

PROJECT AREA

SHEET 4

LEGL./20-017

23/01/2020

30113-lis--cb-01.dgn

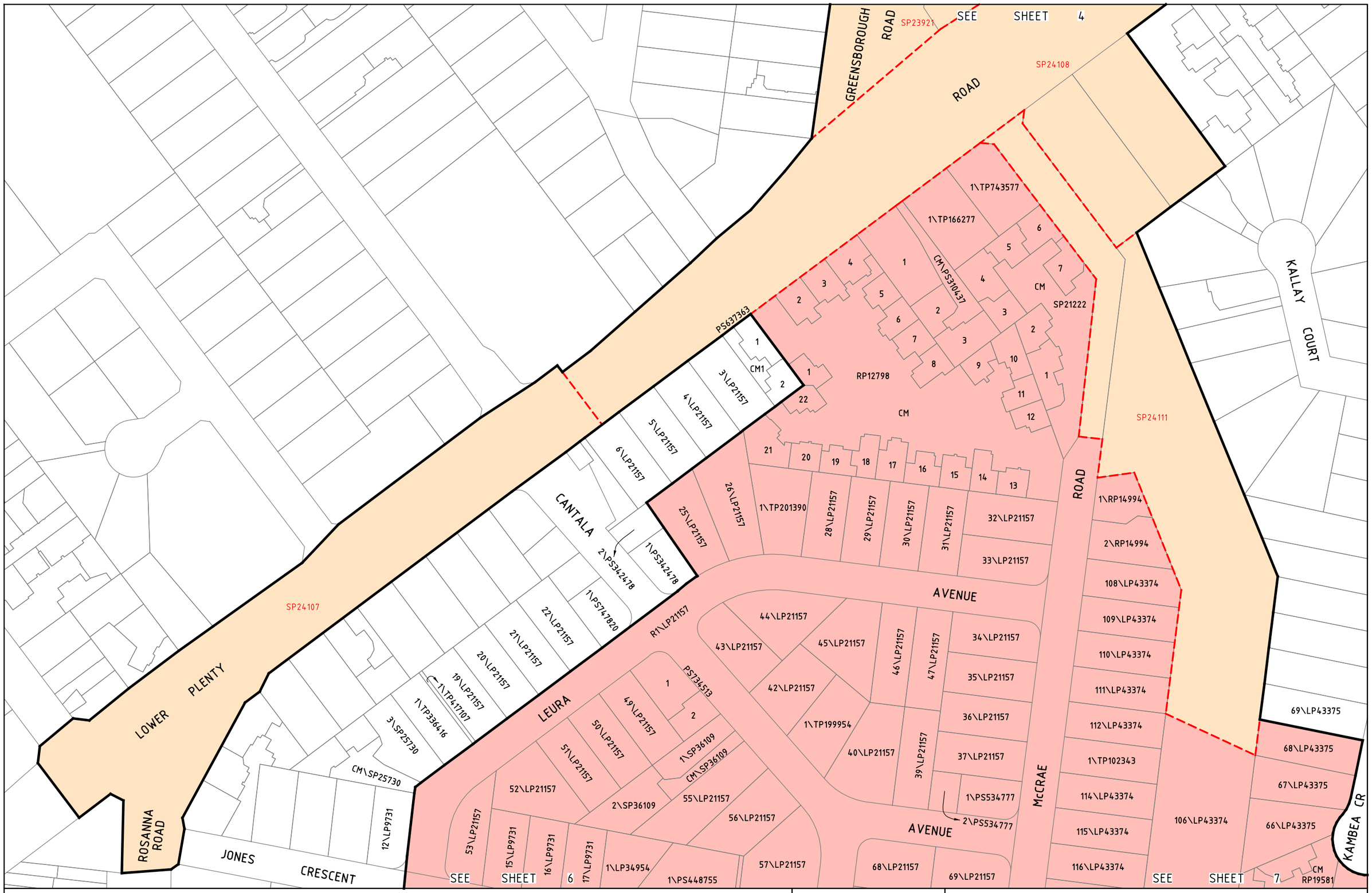

23/01/2020

30113-lis-cb-01.dgn

LEGEND

- BOUNDARY OF NORTH EAST LINK PROJECT AREA
- NORTH EAST LINK PROJECT AREA (UNLIMITED STRATUM)
- NORTH EAST LINK PROJECT AREA (LIMITED STRATUM) UPPER LIMIT TO 15 METRES BELOW NATURAL SURFACE
- BOUNDARY OF DECLARED EASTERN FREEWAY
- BOUNDARY OF PROJECT AREA SURVEY PLANS
- DECLARED EASTERN FREEWAY AREA WITHIN THE NORTH EAST LINK PROJECT AREA (UNLIMITED STRATUM)
- NORTH EAST LINK PROJECT AREA (LIMITED STRATUM) UPPER LIMIT TO 5 METRES BELOW NATURAL SURFACE

GDA94-MGA ZONE 55

ORIGINAL SHEET SIZE A3
SCALE 1: 1500

0 15 30 45
SCALE OF METRES

PREPARED BY DEPARTMENT OF TRANSPORT SURVEY AND DECLARATION

NORTH EAST LINK

PROJECT AREA

SHEET 5

LEGL./20-017

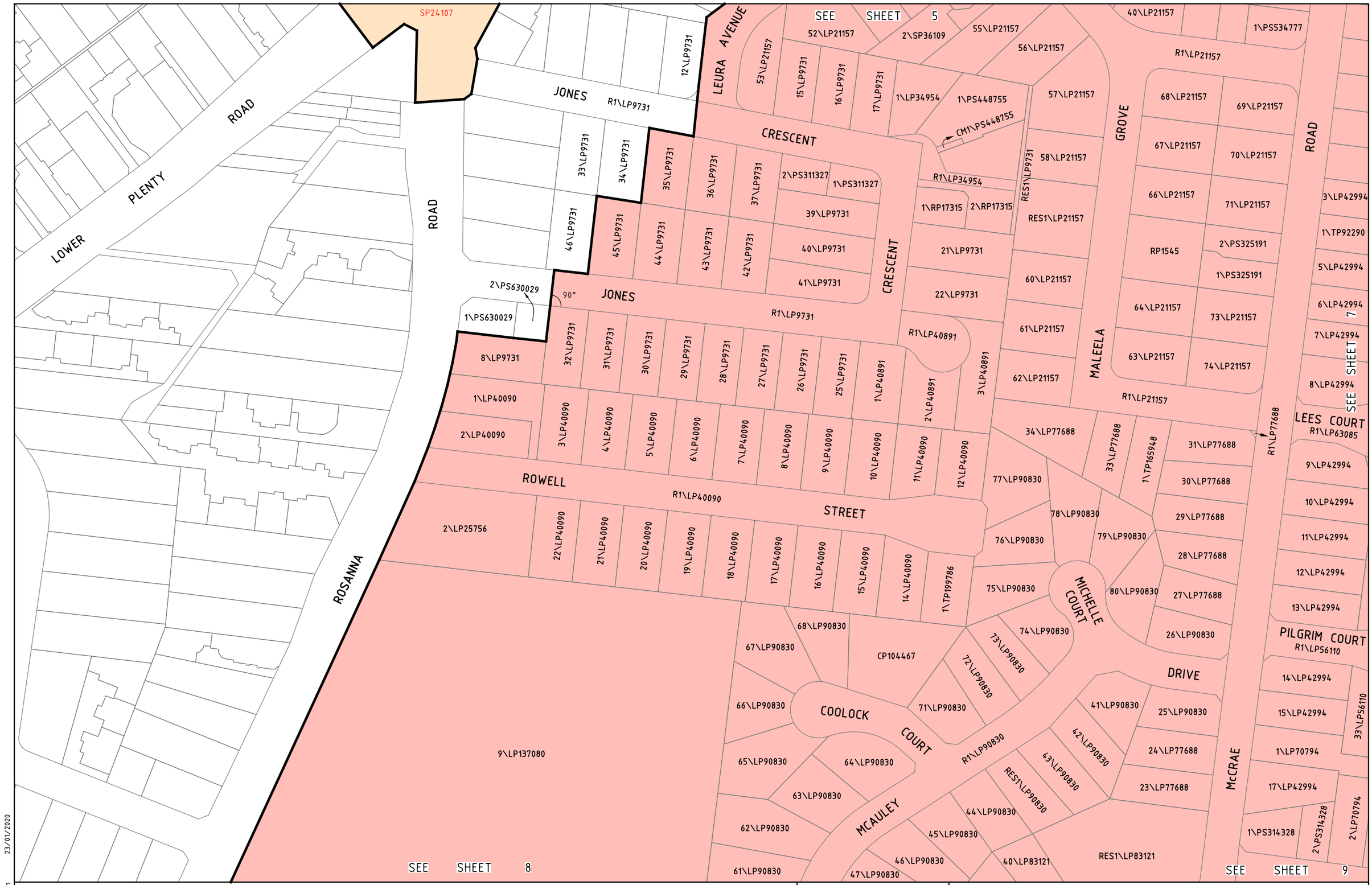

23/01/2020

30113-lis--cb-01.dgn

LEGEND

- BOUNDARY OF NORTH EAST LINK PROJECT AREA
- NORTH EAST LINK PROJECT AREA (UNLIMITED STRATUM)
- NORTH EAST LINK PROJECT AREA (LIMITED STRATUM) UPPER LIMIT TO 15 METRES BELOW NATURAL SURFACE
- BOUNDARY OF DECLARED EASTERN FREEWAY
- BOUNDARY OF PROJECT AREA SURVEY PLANS
- DECLARED EASTERN FREEWAY AREA WITHIN THE NORTH EAST LINK PROJECT AREA (UNLIMITED STRATUM)
- NORTH EAST LINK PROJECT AREA (LIMITED STRATUM) UPPER LIMIT TO 5 METRES BELOW NATURAL SURFACE

N

GDA94-MGA ZONE 55

ORIGINAL SHEET SIZE A3
SCALE 1: 1500

0 15 30 45
SCALE OF METRES

PREPARED BY DEPARTMENT OF TRANSPORT SURVEY AND DECLARATION

NORTH EAST LINK

PROJECT AREA

SHEET 6

LEGL./20-017

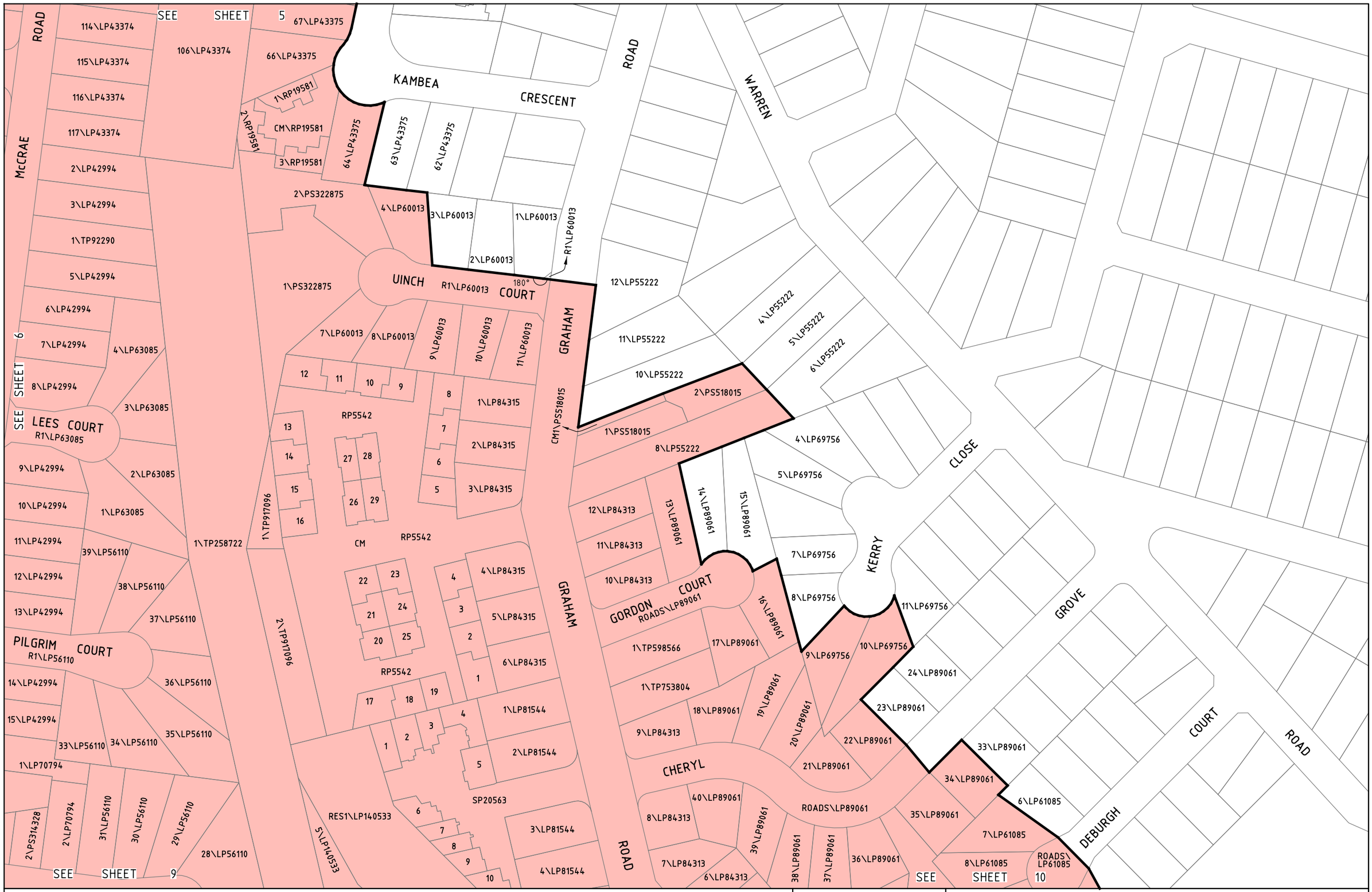

23/01/2020

30113-lis--cb-01.dgn

LEGEND

- BOUNDARY OF NORTH EAST LINK PROJECT AREA
- NORTH EAST LINK PROJECT AREA (UNLIMITED STRATUM)
- NORTH EAST LINK PROJECT AREA (LIMITED STRATUM) UPPER LIMIT TO 15 METRES BELOW NATURAL SURFACE
- BOUNDARY OF DECLARED EASTERN FREEWAY
- BOUNDARY OF PROJECT AREA SURVEY PLANS
- DECLARED EASTERN FREEWAY AREA WITHIN THE NORTH EAST LINK PROJECT AREA (UNLIMITED STRATUM)
- NORTH EAST LINK PROJECT AREA (LIMITED STRATUM) UPPER LIMIT TO 5 METRES BELOW NATURAL SURFACE

N

GDA94-MGA ZONE 55

ORIGINAL SHEET SIZE A3
SCALE 1:1500

0 15 30 45
SCALE OF METRES

PREPARED BY DEPARTMENT OF TRANSPORT SURVEY AND DECLARATION

NORTH EAST LINK

PROJECT AREA

SHEET 7

LEGL./20-017

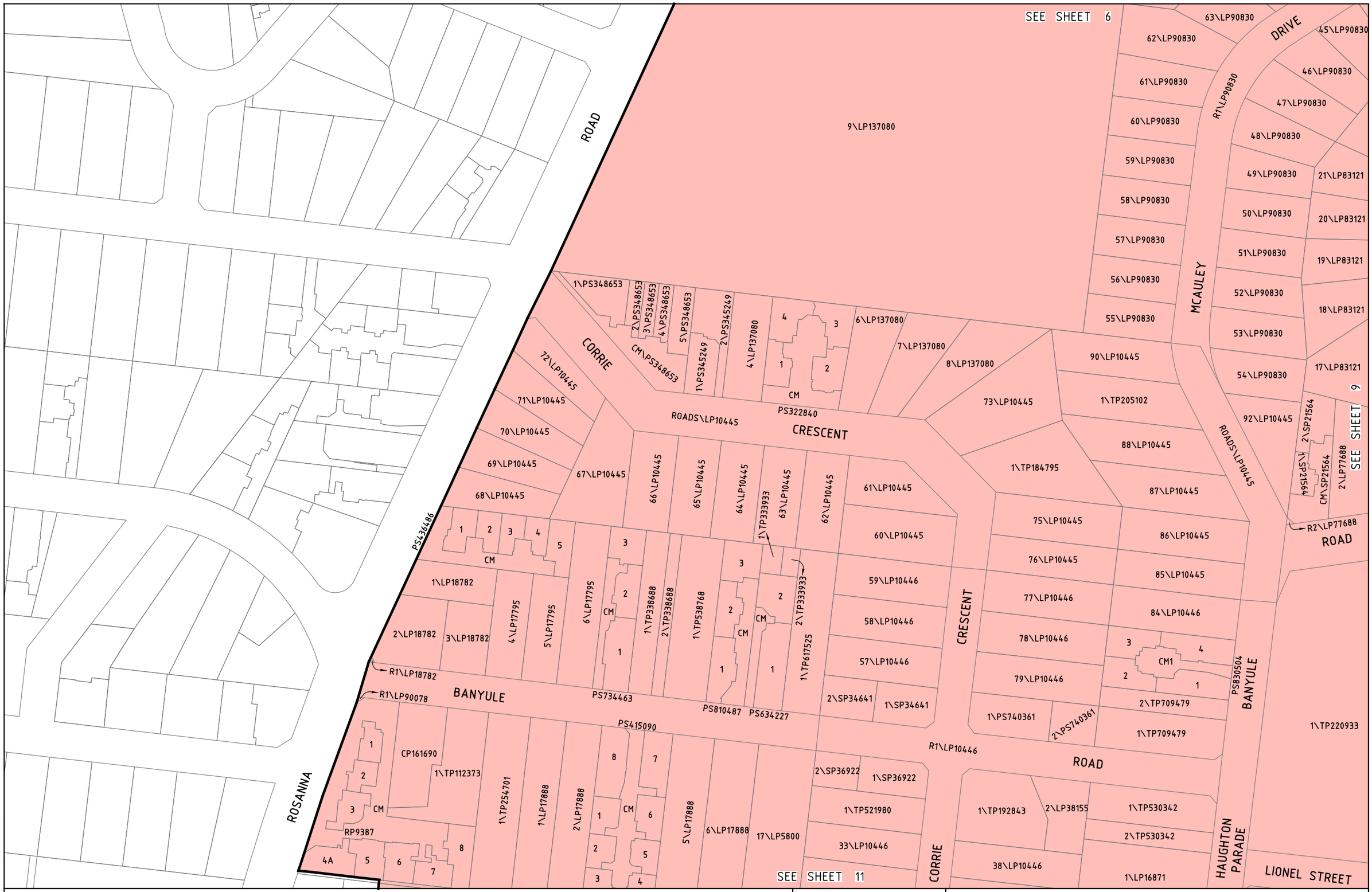

23/01/2020

30113-lis--cb-01.dgn

LEGEND

- BOUNDARY OF NORTH EAST LINK PROJECT AREA
- NORTH EAST LINK PROJECT AREA (UNLIMITED STRATUM)
- NORTH EAST LINK PROJECT AREA (LIMITED STRATUM) UPPER LIMIT TO 15 METRES BELOW NATURAL SURFACE
- BOUNDARY OF DECLARED EASTERN FREEWAY
- BOUNDARY OF PROJECT AREA SURVEY PLANS
- DECLARED EASTERN FREEWAY AREA WITHIN THE NORTH EAST LINK PROJECT AREA (UNLIMITED STRATUM)
- NORTH EAST LINK PROJECT AREA (LIMITED STRATUM) UPPER LIMIT TO 5 METRES BELOW NATURAL SURFACE

GDA94-MGA ZONE 55

ORIGINAL SHEET SIZE A3
SCALE 1:1500

0 15 30 45
SCALE OF METRES

PREPARED BY DEPARTMENT OF TRANSPORT SURVEY AND DECLARATION

NORTH EAST LINK

PROJECT AREA

SHEET 8

LEGL./20-017

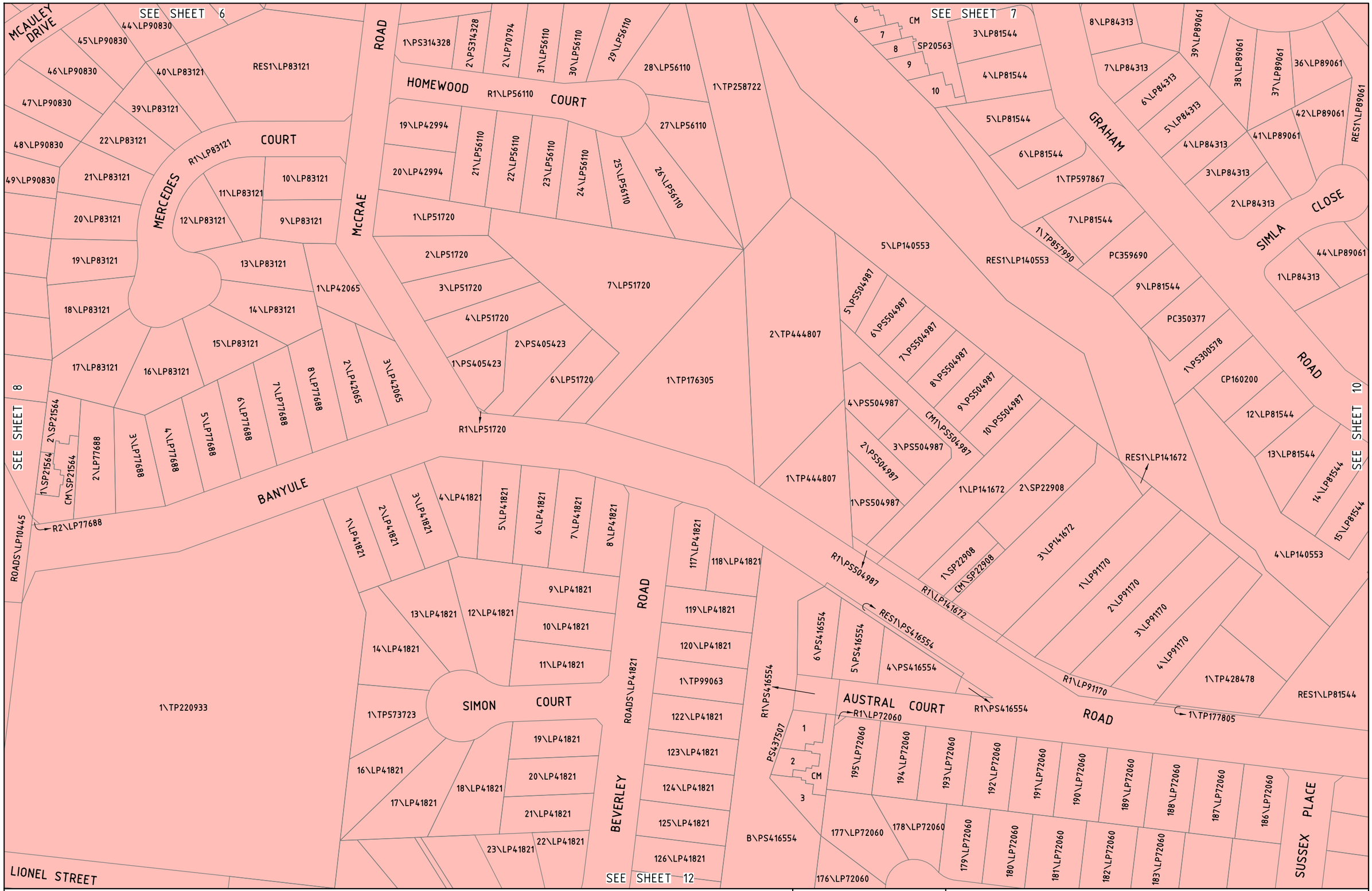

LEGEND

- BOUNDARY OF NORTH EAST LINK PROJECT AREA
- NORTH EAST LINK PROJECT AREA (UNLIMITED STRATUM)
- NORTH EAST LINK PROJECT AREA (LIMITED STRATUM) UPPER LIMIT TO 15 METRES BELOW NATURAL SURFACE
- BOUNDARY OF DECLARED EASTERN FREEWAY
- BOUNDARY OF PROJECT AREA SURVEY PLANS
- DECLARED EASTERN FREEWAY AREA WITHIN THE NORTH EAST LINK PROJECT AREA (UNLIMITED STRATUM)
- NORTH EAST LINK PROJECT AREA (LIMITED STRATUM) UPPER LIMIT TO 5 METRES BELOW NATURAL SURFACE

GDA94-MGA ZONE 55

ORIGINAL SHEET SIZE A3
SCALE 1:1500

0 15 30 45
SCALE OF METRES

PREPARED BY DEPARTMENT OF TRANSPORT SURVEY AND DECLARATION

NORTH EAST LINK

PROJECT AREA

SHEET 9

LEGL./20-017

23/01/2020

30113-lis--cb-01.dgn

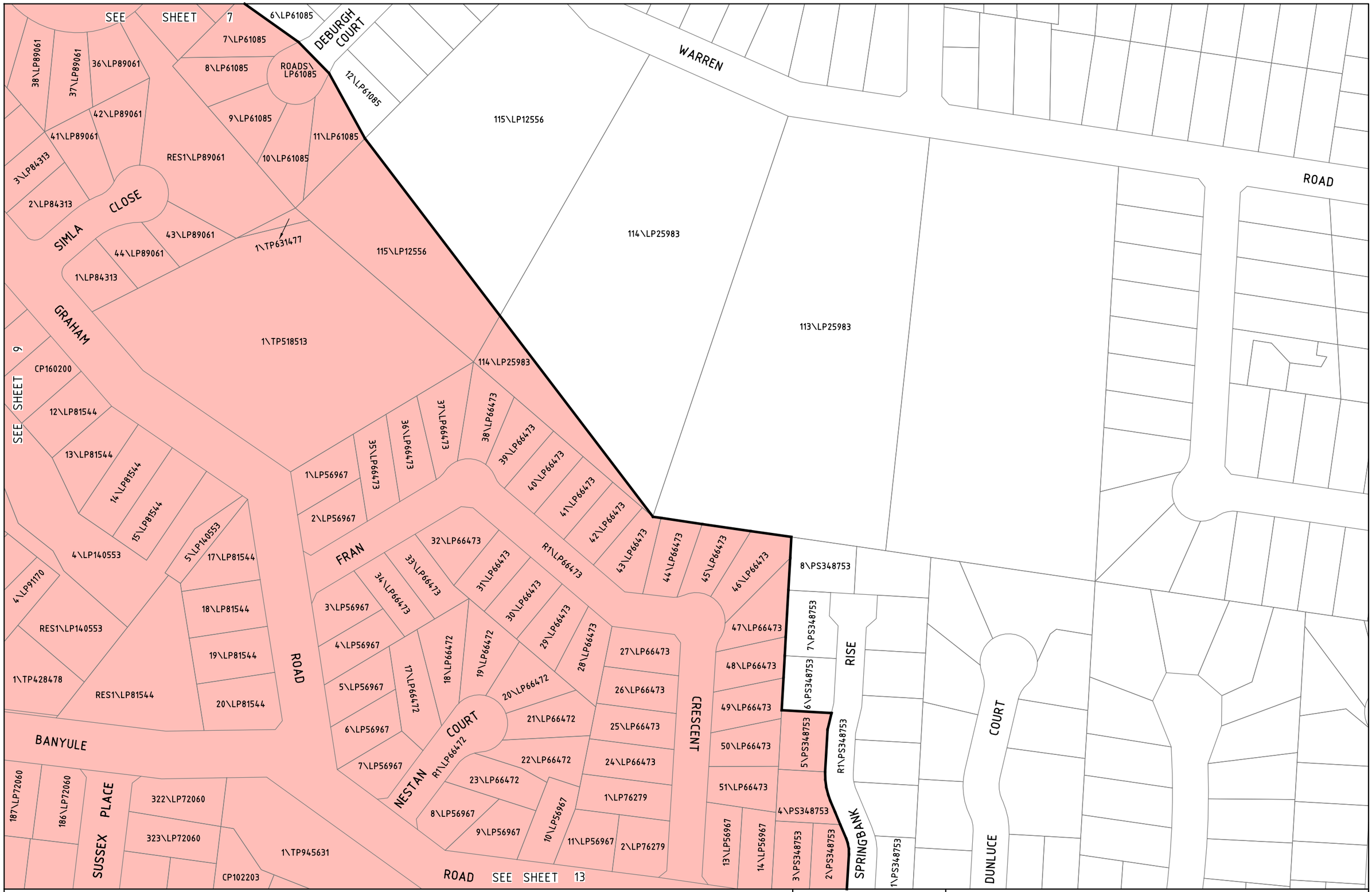

23/01/2020

30113-lis-cb-01.dgn

LEGEND

- BOUNDARY OF NORTH EAST LINK PROJECT AREA
- NORTH EAST LINK PROJECT AREA (UNLIMITED STRATUM)
- NORTH EAST LINK PROJECT AREA (LIMITED STRATUM) UPPER LIMIT TO 15 METRES BELOW NATURAL SURFACE
- BOUNDARY OF DECLARED EASTERN FREEWAY
- BOUNDARY OF PROJECT AREA SURVEY PLANS
- DECLARED EASTERN FREEWAY AREA WITHIN THE NORTH EAST LINK PROJECT AREA (UNLIMITED STRATUM)
- NORTH EAST LINK PROJECT AREA (LIMITED STRATUM) UPPER LIMIT TO 5 METRES BELOW NATURAL SURFACE

N

GDA94-MGA ZONE 55

ORIGINAL SHEET SIZE A3
SCALE 1:1500

0 15 30 45
SCALE OF METRES

PREPARED BY DEPARTMENT OF TRANSPORT SURVEY AND DECLARATION

NORTH EAST LINK

PROJECT AREA

SHEET 10

LEGL./20-017

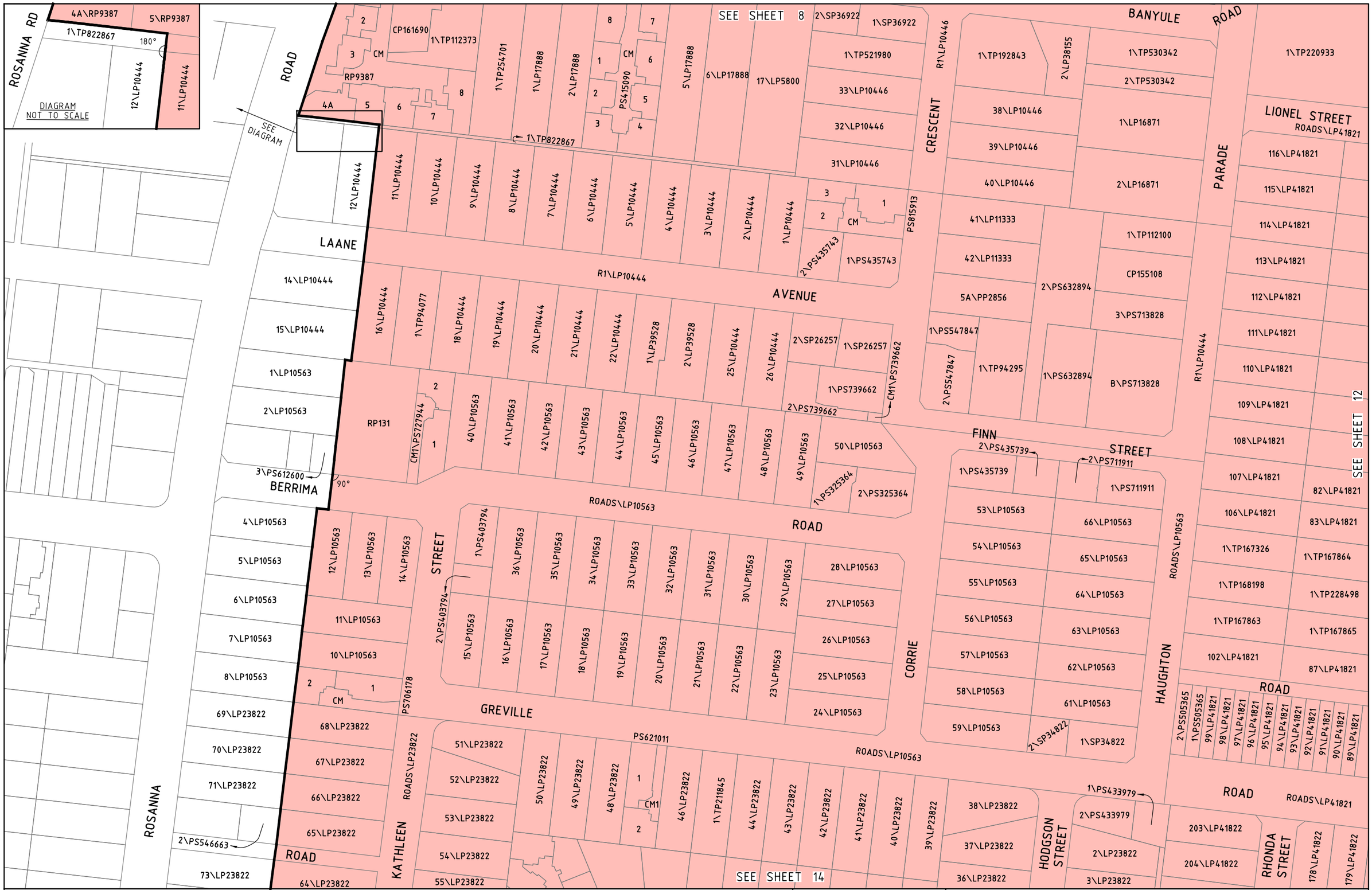

LEGEND

- BOUNDARY OF NORTH EAST LINK PROJECT AREA
- NORTH EAST LINK PROJECT AREA (UNLIMITED STRATUM)
- NORTH EAST LINK PROJECT AREA (LIMITED STRATUM) UPPER LIMIT TO 15 METRES BELOW NATURAL SURFACE
- BOUNDARY OF DECLARED EASTERN FREEWAY
- BOUNDARY OF PROJECT AREA SURVEY PLANS
- DECLARED EASTERN FREEWAY AREA WITHIN THE NORTH EAST LINK PROJECT AREA (UNLIMITED STRATUM)
- NORTH EAST LINK PROJECT AREA (LIMITED STRATUM) UPPER LIMIT TO 5 METRES BELOW NATURAL SURFACE

GDA94-MGA ZONE 55

ORIGINAL SHEET SIZE A3
SCALE 1: 1500

0 15 30 45
SCALE OF METRES

PREPARED BY DEPARTMENT OF TRANSPORT SURVEY AND DECLARATION

NORTH EAST LINK

PROJECT AREA

SHEET 11

LEGL./20-017

23/01/2020

30113-lis--cb-01.dgn

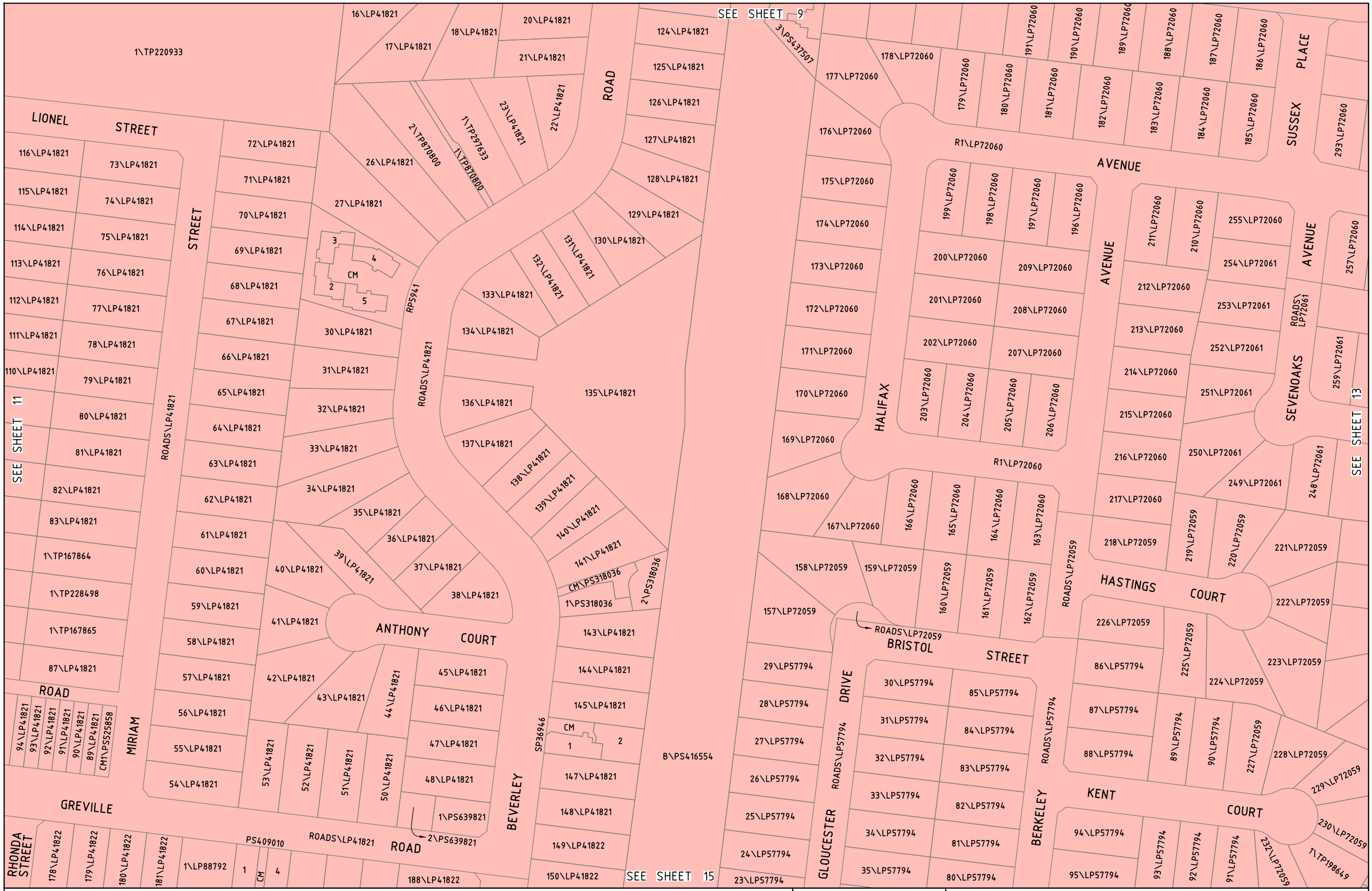

23/01/2020

30113-lis-cb-01.dgn

LEGEND

- BOUNDARY OF NORTH EAST LINK PROJECT AREA
- NORTH EAST LINK PROJECT AREA (UNLIMITED STRATUM)
- NORTH EAST LINK PROJECT AREA (LIMITED STRATUM) UPPER LIMIT TO 15 METRES BELOW NATURAL SURFACE
- BOUNDARY OF DECLARED EASTERN FREEWAY
- BOUNDARY OF PROJECT AREA SURVEY PLANS
- DECLARED EASTERN FREEWAY AREA WITHIN THE NORTH EAST LINK PROJECT AREA (UNLIMITED STRATUM)
- NORTH EAST LINK PROJECT AREA (LIMITED STRATUM) UPPER LIMIT TO 5 METRES BELOW NATURAL SURFACE

N

GDA94-MGA ZONE 55

ORIGINAL SHEET SIZE A3
SCALE 1: 1500

0 15 30 45
SCALE OF METRES

PREPARED BY DEPARTMENT OF TRANSPORT SURVEY AND DECLARATION

NORTH EAST LINK

PROJECT AREA

SHEET 12

LEGL./20-017

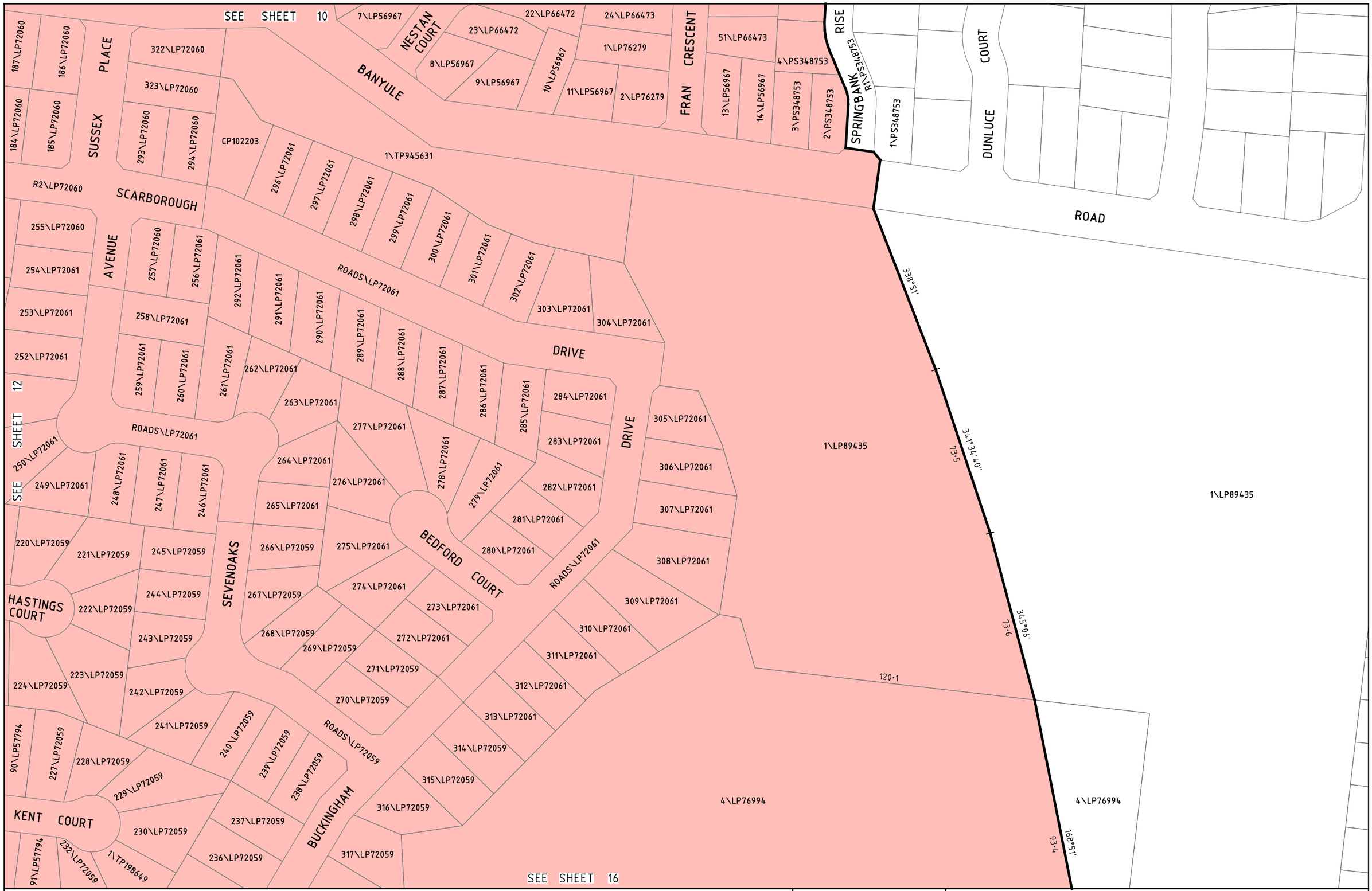

LEGEND

- BOUNDARY OF NORTH EAST LINK PROJECT AREA
- NORTH EAST LINK PROJECT AREA (UNLIMITED STRATUM)
- NORTH EAST LINK PROJECT AREA (LIMITED STRATUM) UPPER LIMIT TO 15 METRES BELOW NATURAL SURFACE
- BOUNDARY OF DECLARED EASTERN FREEWAY
- BOUNDARY OF PROJECT AREA SURVEY PLANS
- DECLARED EASTERN FREEWAY AREA WITHIN THE NORTH EAST LINK PROJECT AREA (UNLIMITED STRATUM)
- NORTH EAST LINK PROJECT AREA (LIMITED STRATUM) UPPER LIMIT TO 5 METRES BELOW NATURAL SURFACE

GDA94-MGA ZONE 55

ORIGINAL SHEET SIZE A3
SCALE 1:1500

0 15 30 45
SCALE OF METRES

PREPARED BY DEPARTMENT OF TRANSPORT SURVEY AND DECLARATION

NORTH EAST LINK

PROJECT AREA

SHEET 13

LEGL./20-017

23/01/2020

30113-lis--cb-01.dgn

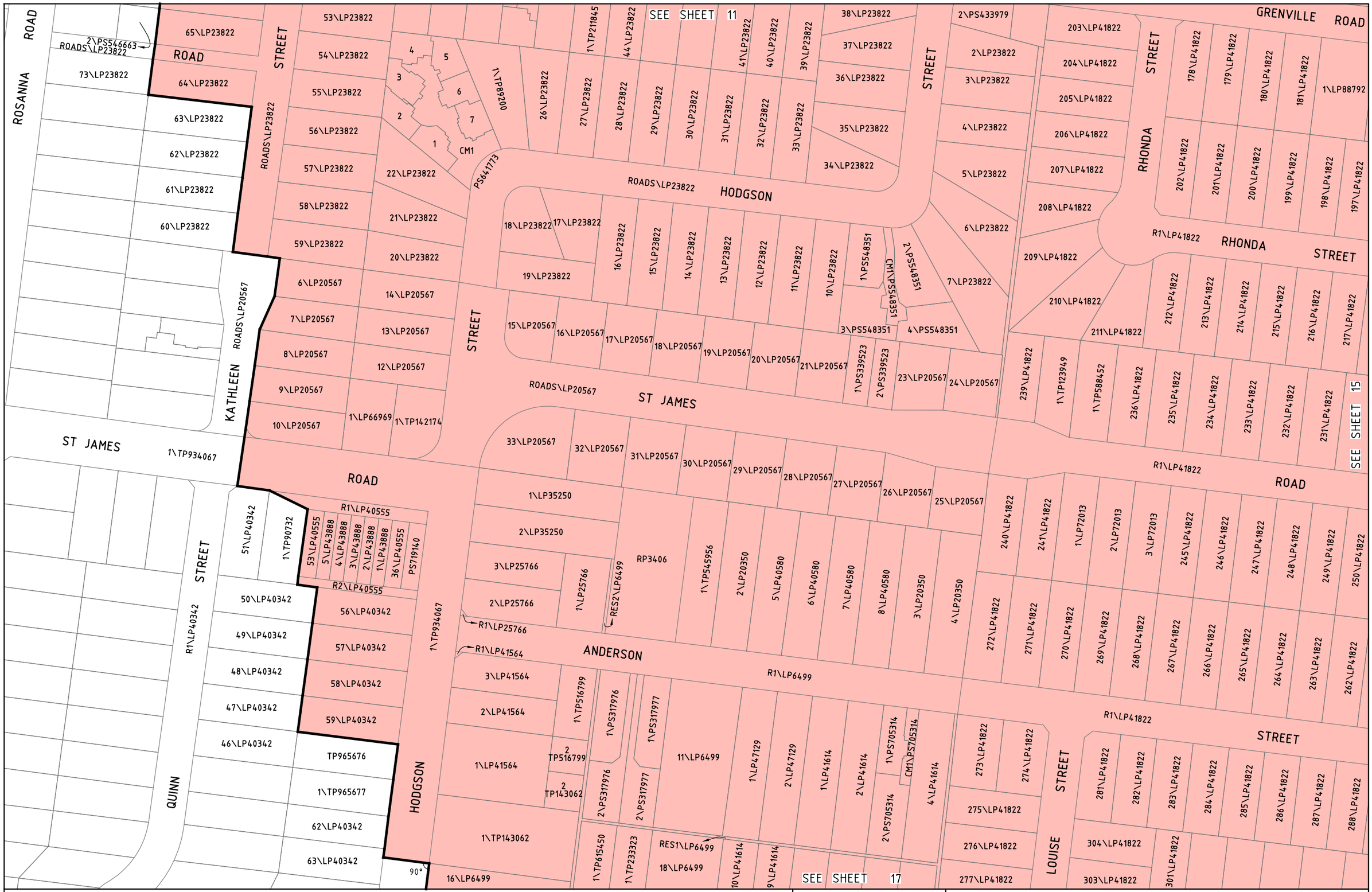

LEGEND

- BOUNDARY OF NORTH EAST LINK PROJECT AREA
- NORTH EAST LINK PROJECT AREA (UNLIMITED STRATUM)
- NORTH EAST LINK PROJECT AREA (LIMITED STRATUM) UPPER LIMIT TO 15 METRES BELOW NATURAL SURFACE
- BOUNDARY OF DECLARED EASTERN FREEWAY
- BOUNDARY OF PROJECT AREA SURVEY PLANS
- DECLARED EASTERN FREEWAY AREA WITHIN THE NORTH EAST LINK PROJECT AREA (UNLIMITED STRATUM)
- NORTH EAST LINK PROJECT AREA (LIMITED STRATUM) UPPER LIMIT TO 5 METRES BELOW NATURAL SURFACE

GDA94-MGA ZONE 55

ORIGINAL SHEET SIZE A3
SCALE 1:1500

0 15 30 45
SCALE OF METRES

PREPARED BY DEPARTMENT OF TRANSPORT SURVEY AND DECLARATION

NORTH EAST LINK

PROJECT AREA

SHEET 14

LEGL./20-017

23/01/2020

30113-lis--cb-01.dgn

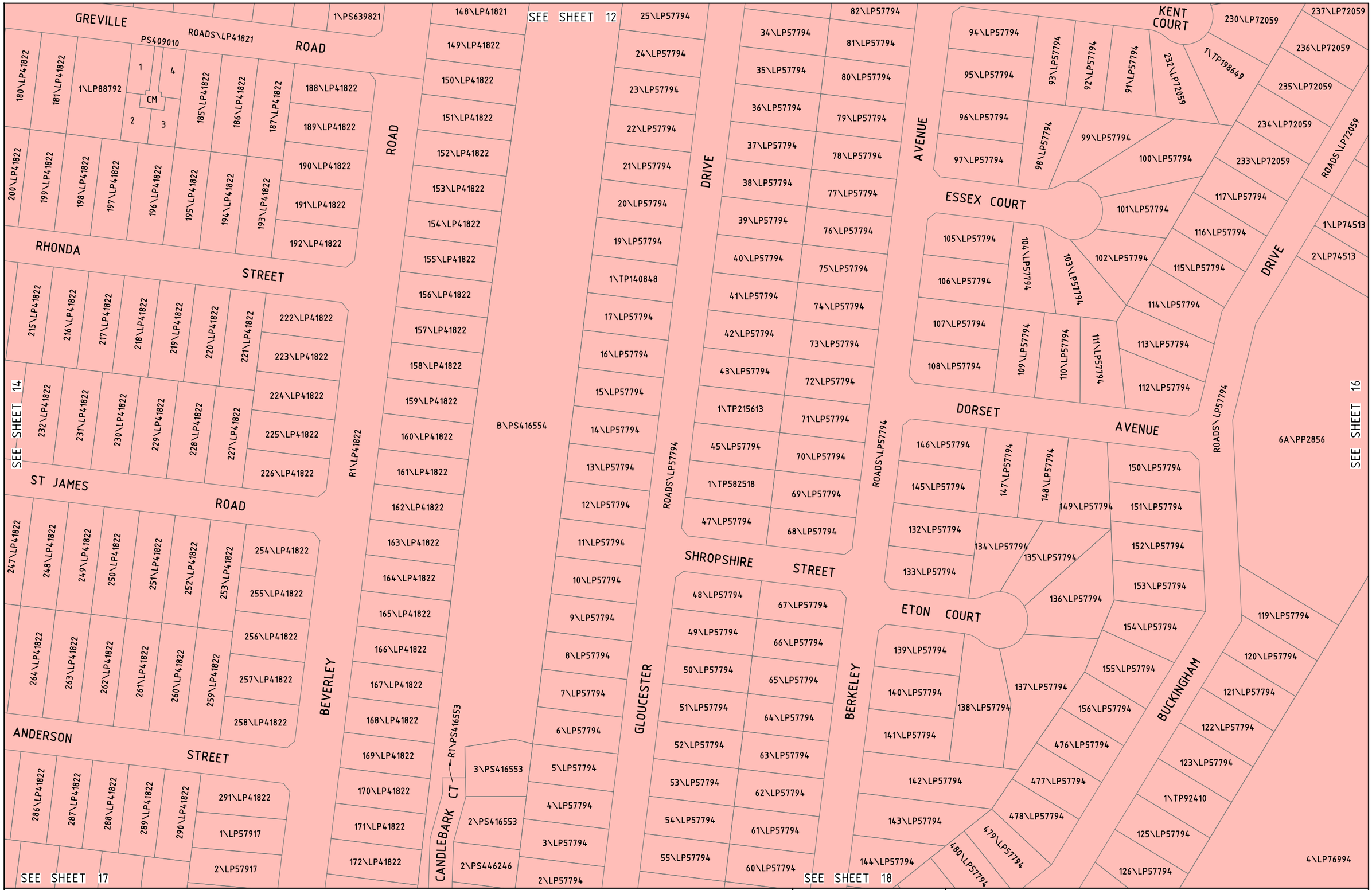

23/01/2020

30113-lis--cb-01.dgn

LEGEND

- BOUNDARY OF NORTH EAST LINK PROJECT AREA
- NORTH EAST LINK PROJECT AREA (UNLIMITED STRATUM)
- NORTH EAST LINK PROJECT AREA (LIMITED STRATUM) UPPER LIMIT TO 15 METRES BELOW NATURAL SURFACE
- BOUNDARY OF DECLARED EASTERN FREEWAY
- BOUNDARY OF PROJECT AREA SURVEY PLANS
- DECLARED EASTERN FREEWAY AREA WITHIN THE NORTH EAST LINK PROJECT AREA (UNLIMITED STRATUM)
- NORTH EAST LINK PROJECT AREA (LIMITED STRATUM) UPPER LIMIT TO 5 METRES BELOW NATURAL SURFACE

N

GDA94-MGA ZONE 55

ORIGINAL SHEET SIZE A3
SCALE 1:1500

0 15 30 45
SCALE OF METRES

PREPARED BY DEPARTMENT OF TRANSPORT SURVEY AND DECLARATION

NORTH EAST LINK

PROJECT AREA

SHEET 15

LEGL./20-017

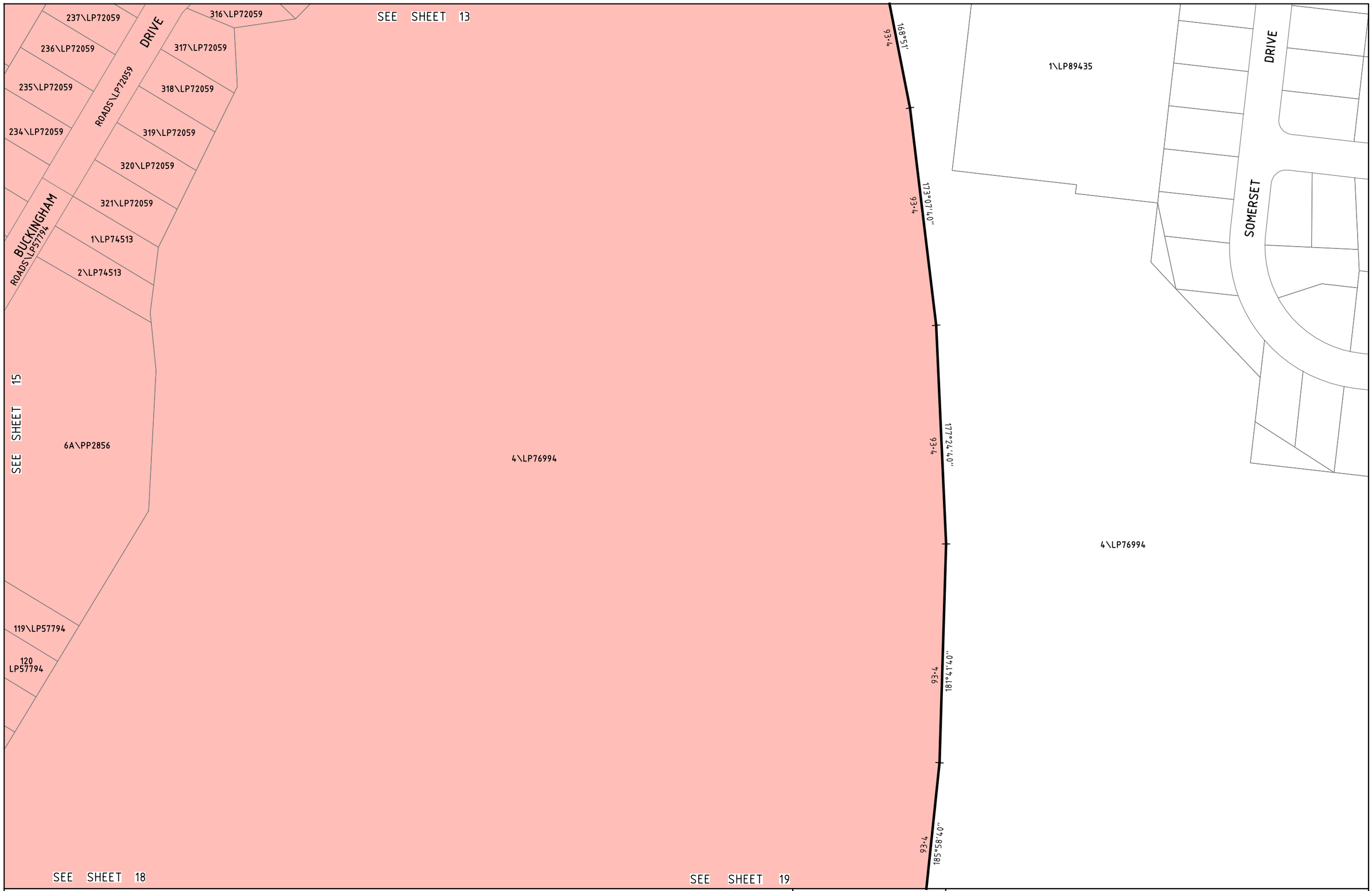

23/01/2020

30113-lis--cb-01.dgn

LEGEND

- BOUNDARY OF NORTH EAST LINK PROJECT AREA
- NORTH EAST LINK PROJECT AREA (UNLIMITED STRATUM)
- NORTH EAST LINK PROJECT AREA (LIMITED STRATUM) UPPER LIMIT TO 15 METRES BELOW NATURAL SURFACE
- BOUNDARY OF DECLARED EASTERN FREEWAY
- BOUNDARY OF PROJECT AREA SURVEY PLANS
- DECLARED EASTERN FREEWAY AREA WITHIN THE NORTH EAST LINK PROJECT AREA (UNLIMITED STRATUM)
- NORTH EAST LINK PROJECT AREA (LIMITED STRATUM) UPPER LIMIT TO 5 METRES BELOW NATURAL SURFACE

GDA94-MGA
ZONE 55

ORIGINAL SHEET SIZE A3
SCALE 1:1500

0 15 30 45
SCALE OF METRES

PREPARED BY DEPARTMENT OF TRANSPORT
SURVEY AND DECLARATION

NORTH EAST LINK

PROJECT AREA

SHEET 16

LEGL./20-017

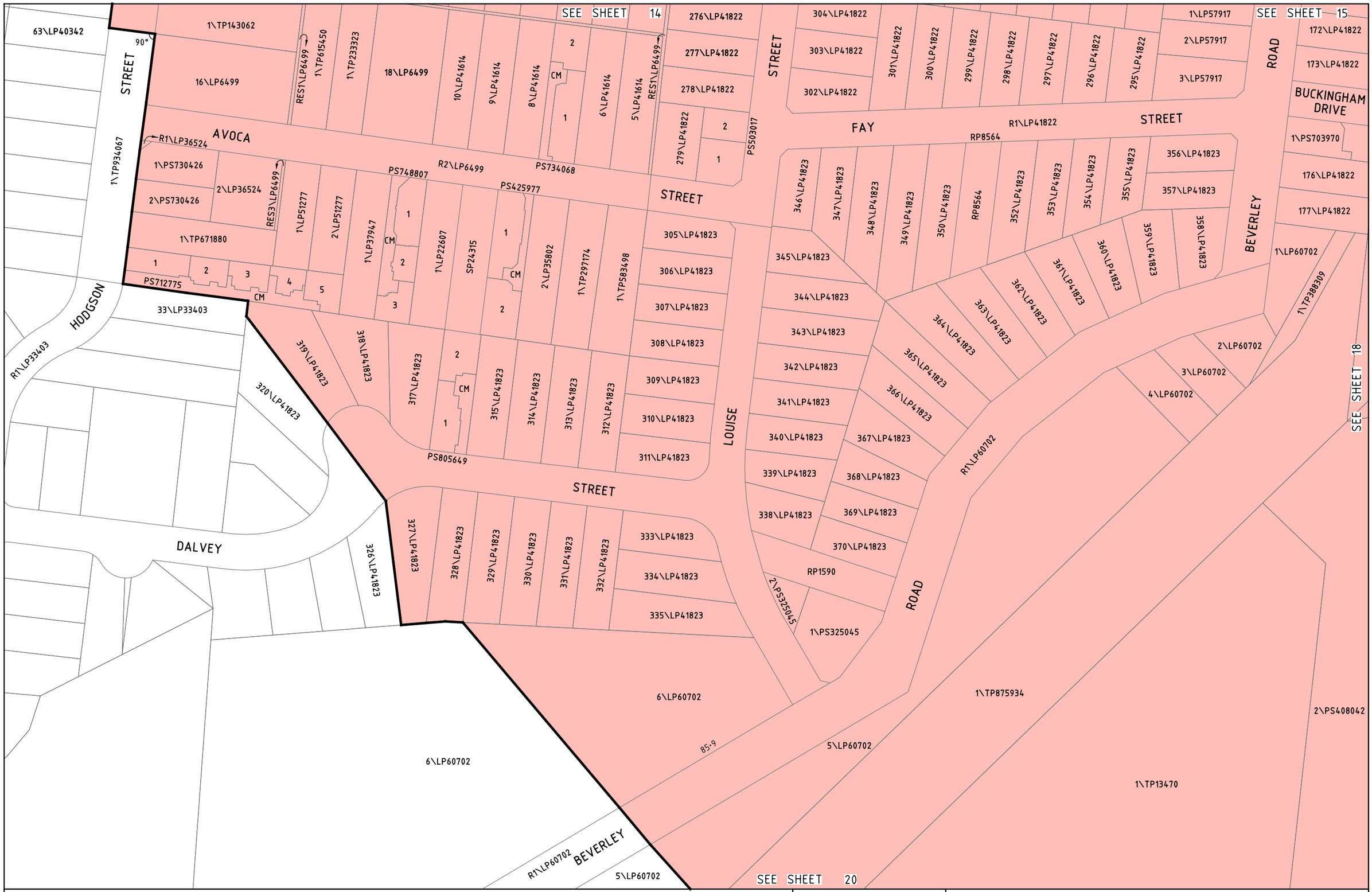

23/01/2020

30113-lis--cb-01.dgn

LEGEND

- BOUNDARY OF NORTH EAST LINK PROJECT AREA
- NORTH EAST LINK PROJECT AREA (UNLIMITED STRATUM)
- NORTH EAST LINK PROJECT AREA (LIMITED STRATUM) UPPER LIMIT TO 15 METRES BELOW NATURAL SURFACE
- BOUNDARY OF DECLARED EASTERN FREEWAY
- BOUNDARY OF PROJECT AREA SURVEY PLANS
- DECLARED EASTERN FREEWAY AREA WITHIN THE NORTH EAST LINK PROJECT AREA (UNLIMITED STRATUM)
- NORTH EAST LINK PROJECT AREA (LIMITED STRATUM) UPPER LIMIT TO 5 METRES BELOW NATURAL SURFACE

GDA94-MGA ZONE 55

ORIGINAL SHEET SIZE A3
SCALE 1:1500

0 15 30 45
SCALE OF METRES

PREPARED BY DEPARTMENT OF TRANSPORT SURVEY AND DECLARATION

NORTH EAST LINK

PROJECT AREA

SHEET 17

LEGL./20-017

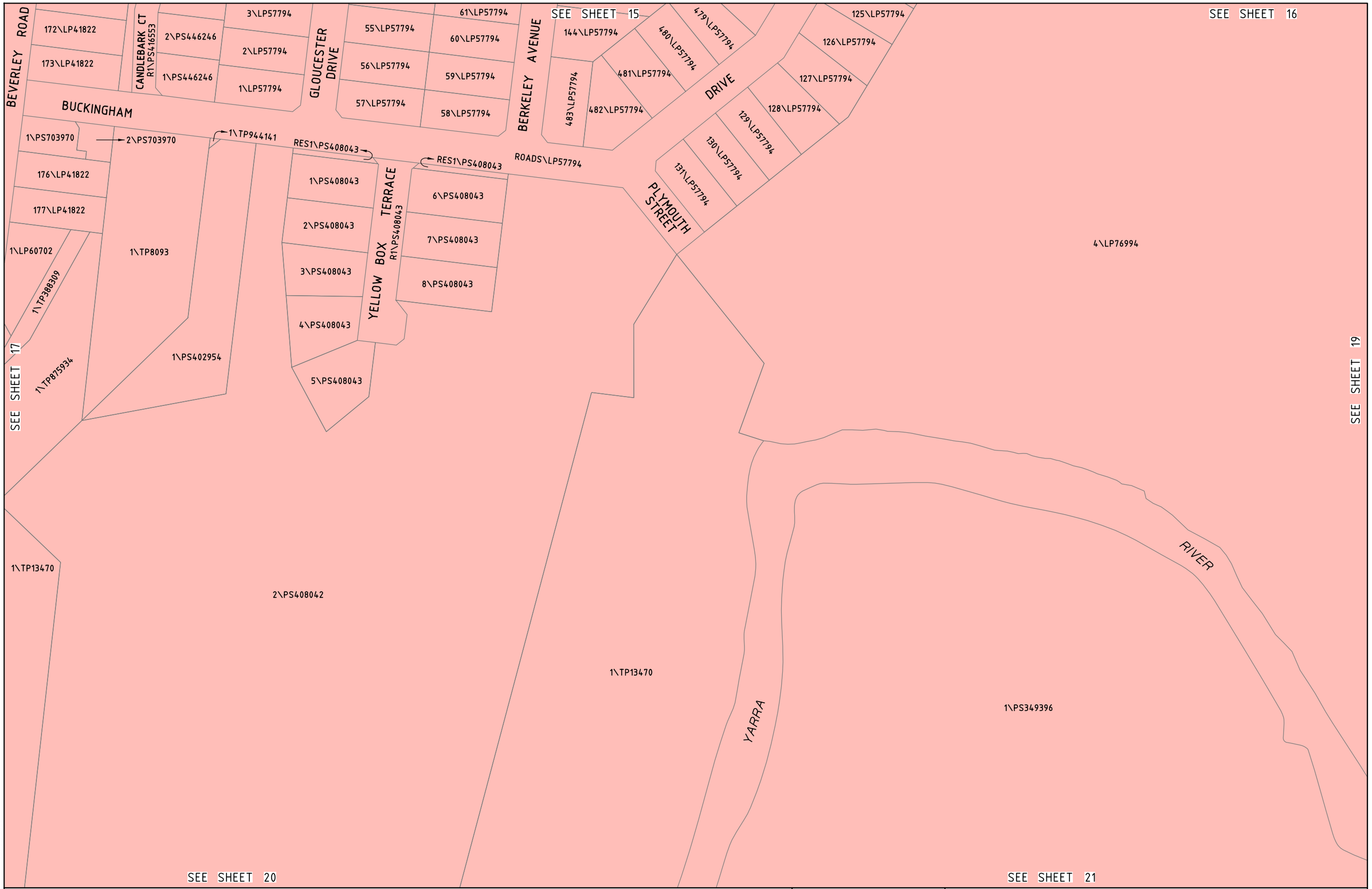

LEGEND

- BOUNDARY OF NORTH EAST LINK PROJECT AREA
- NORTH EAST LINK PROJECT AREA (UNLIMITED STRATUM)
- NORTH EAST LINK PROJECT AREA (LIMITED STRATUM) UPPER LIMIT TO 15 METRES BELOW NATURAL SURFACE
- BOUNDARY OF DECLARED EASTERN FREEWAY
- BOUNDARY OF PROJECT AREA SURVEY PLANS
- DECLARED EASTERN FREEWAY AREA WITHIN THE NORTH EAST LINK PROJECT AREA (UNLIMITED STRATUM)
- NORTH EAST LINK PROJECT AREA (LIMITED STRATUM) UPPER LIMIT TO 5 METRES BELOW NATURAL SURFACE

GDA94-MGA ZONE 55

ORIGINAL SHEET SIZE A3
SCALE 1:1500

0 15 30 45
SCALE OF METRES

PREPARED BY DEPARTMENT OF TRANSPORT SURVEY AND DECLARATION

NORTH EAST LINK

PROJECT AREA

SHEET 18

LEGL./20-017

30113-lis--cb-01.dgn 23/01/2020

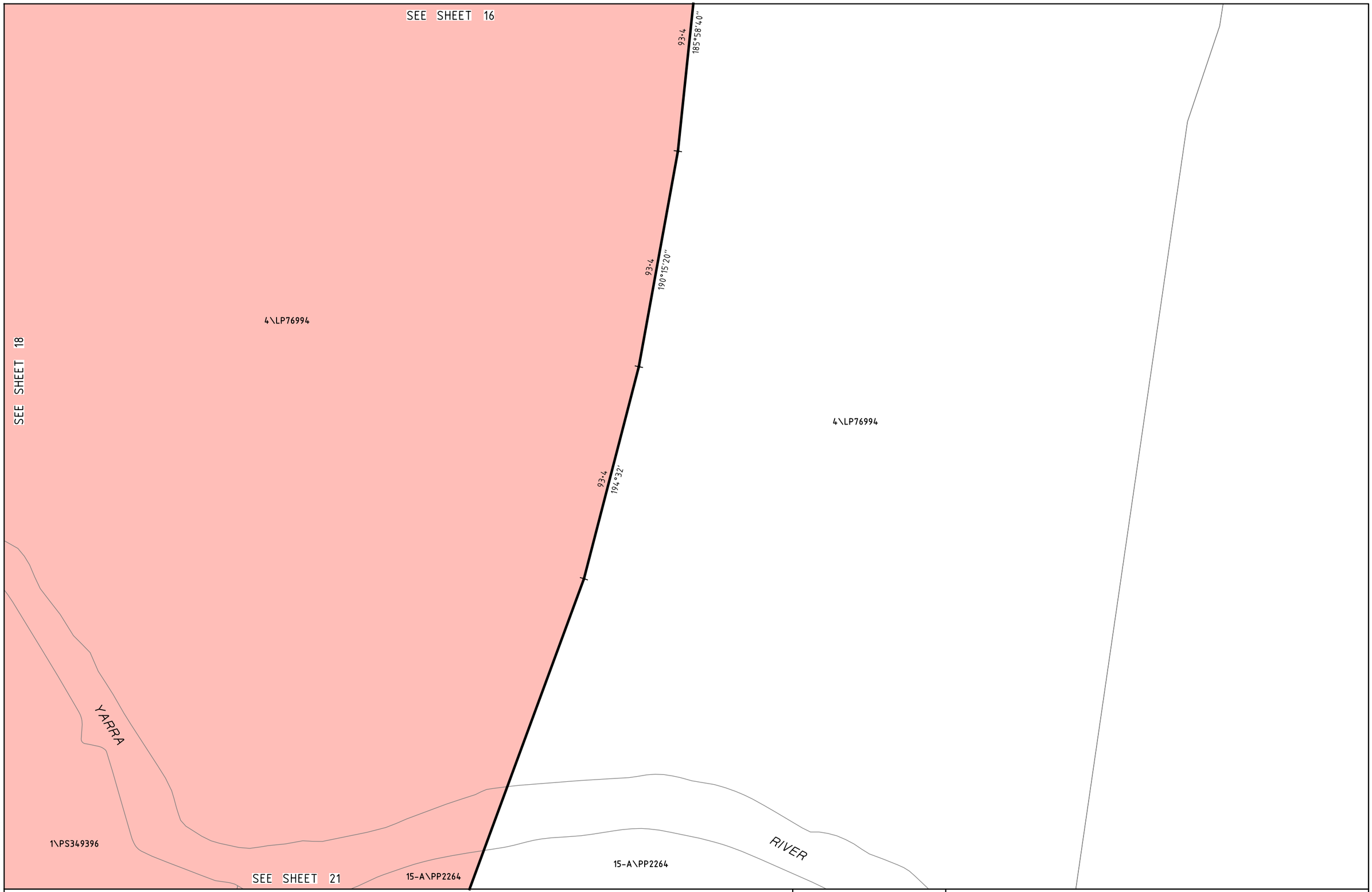

23/01/2020

30113-lis--cb-01.dgn

LEGEND

- BOUNDARY OF NORTH EAST LINK PROJECT AREA
- NORTH EAST LINK PROJECT AREA (UNLIMITED STRATUM)
- NORTH EAST LINK PROJECT AREA (LIMITED STRATUM) UPPER LIMIT TO 15 METRES BELOW NATURAL SURFACE
- BOUNDARY OF DECLARED EASTERN FREEWAY
- BOUNDARY OF PROJECT AREA SURVEY PLANS
- DECLARED EASTERN FREEWAY AREA WITHIN THE NORTH EAST LINK PROJECT AREA (UNLIMITED STRATUM)
- NORTH EAST LINK PROJECT AREA (LIMITED STRATUM) UPPER LIMIT TO 5 METRES BELOW NATURAL SURFACE

GDA94-MGA
ZONE 55

ORIGINAL SHEET SIZE A3
SCALE 1:1500

0 15 30 45
SCALE OF METRES

PREPARED BY DEPARTMENT OF TRANSPORT
SURVEY AND DECLARATION

NORTH EAST LINK

PROJECT AREA

SHEET 19

LEGL./20-017

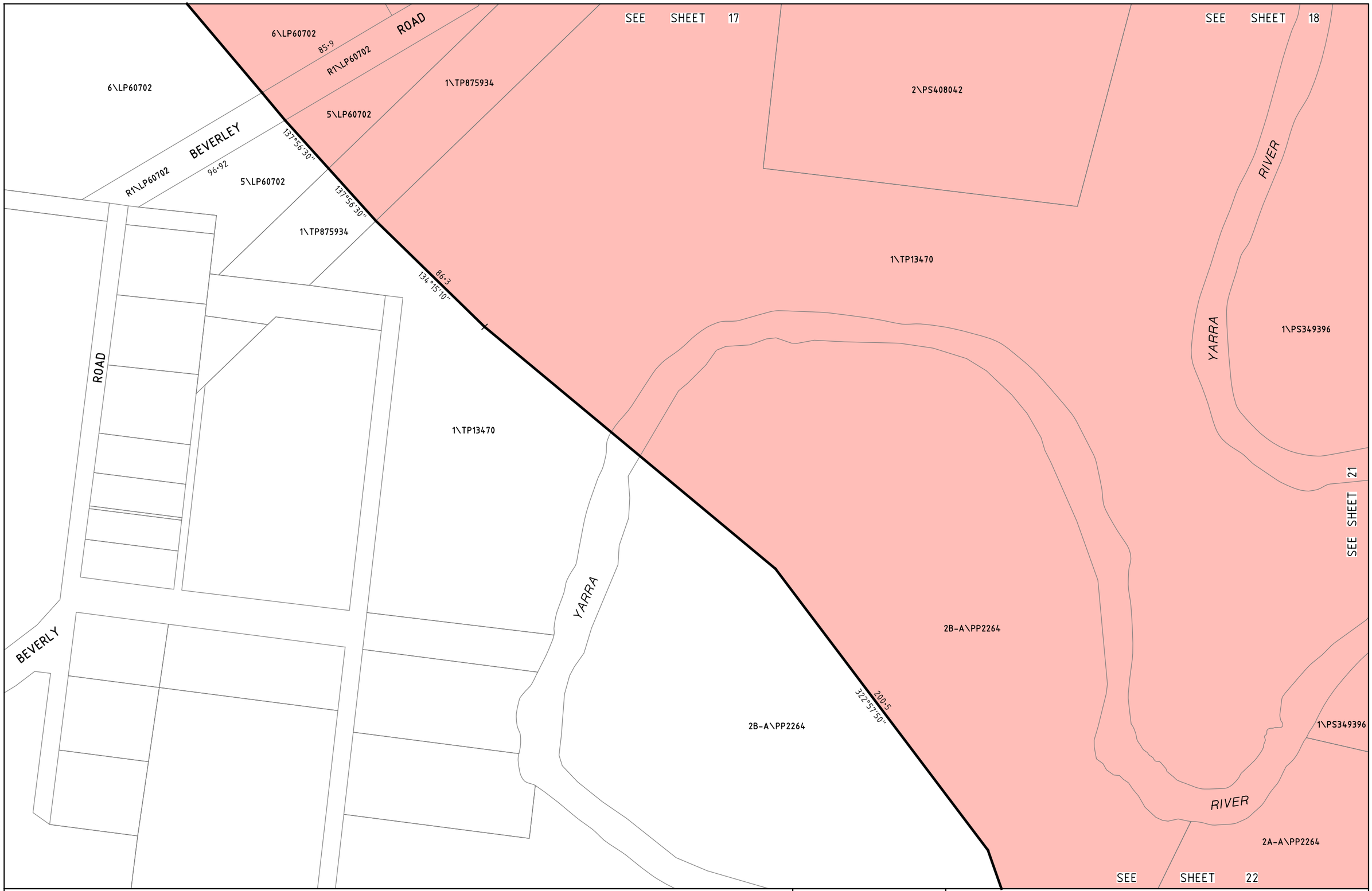

23/01/2020

30113-lis-cb-01.dgn

LEGEND

- BOUNDARY OF NORTH EAST LINK PROJECT AREA
- NORTH EAST LINK PROJECT AREA (UNLIMITED STRATUM)
- NORTH EAST LINK PROJECT AREA (LIMITED STRATUM) UPPER LIMIT TO 15 METRES BELOW NATURAL SURFACE
- BOUNDARY OF DECLARED EASTERN FREEWAY
- BOUNDARY OF PROJECT AREA SURVEY PLANS
- DECLARED EASTERN FREEWAY AREA WITHIN THE NORTH EAST LINK PROJECT AREA (UNLIMITED STRATUM)
- NORTH EAST LINK PROJECT AREA (LIMITED STRATUM) UPPER LIMIT TO 5 METRES BELOW NATURAL SURFACE

GDA94-MGA ZONE 55

ORIGINAL SHEET SIZE A3
SCALE 1:2000

0 20 40 60
SCALE OF METRES

PREPARED BY DEPARTMENT OF TRANSPORT SURVEY AND DECLARATION

NORTH EAST LINK

PROJECT AREA

SHEET 20

LEGL./20-017

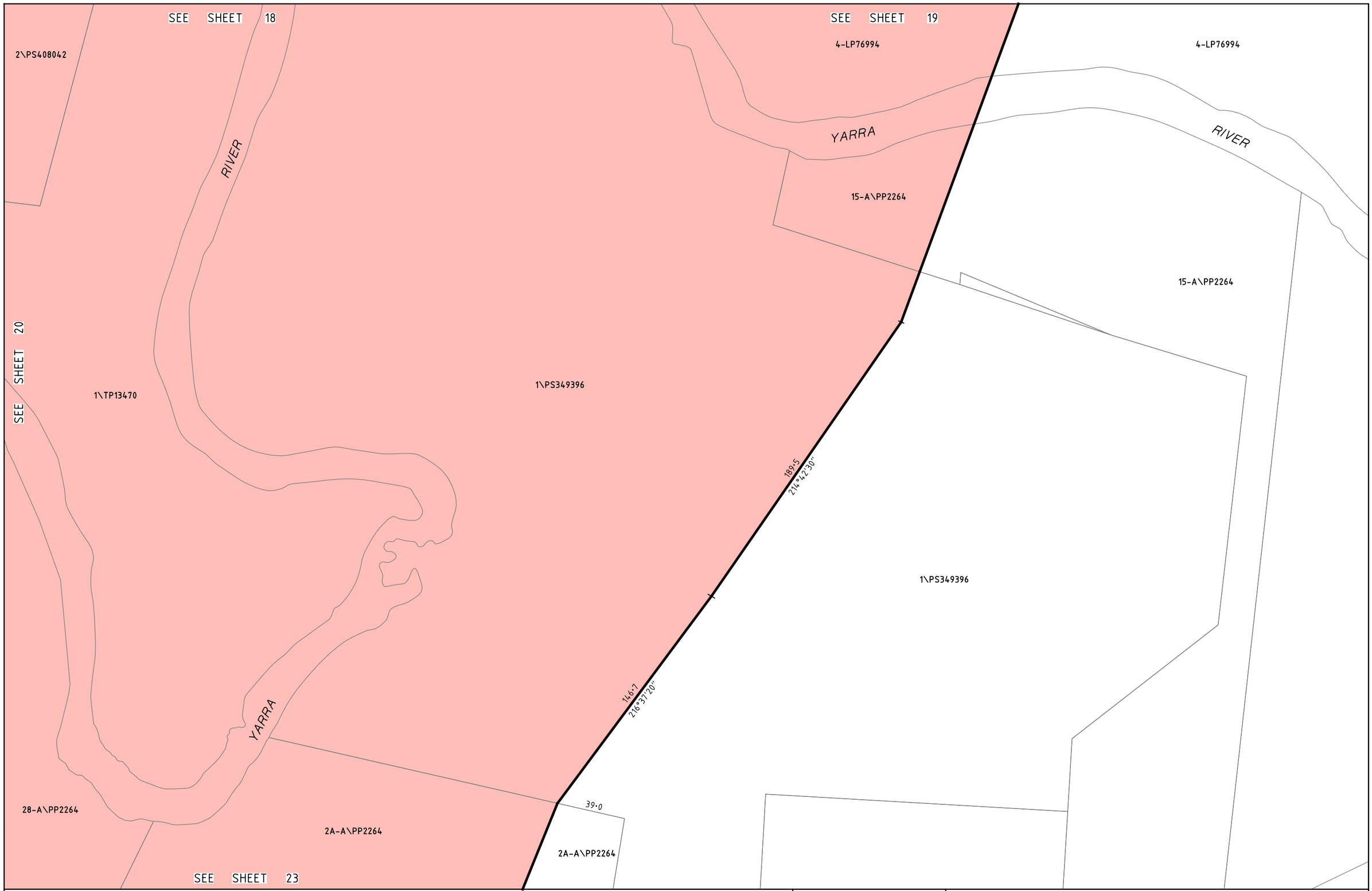

23/01/2020

30113-lis--cb-01.dgn

LEGEND

- BOUNDARY OF NORTH EAST LINK PROJECT AREA
- NORTH EAST LINK PROJECT AREA (UNLIMITED STRATUM)
- NORTH EAST LINK PROJECT AREA (LIMITED STRATUM) UPPER LIMIT TO 15 METRES BELOW NATURAL SURFACE
- BOUNDARY OF DECLARED EASTERN FREEWAY
- BOUNDARY OF PROJECT AREA SURVEY PLANS
- DECLARED EASTERN FREEWAY AREA WITHIN THE NORTH EAST LINK PROJECT AREA (UNLIMITED STRATUM)
- NORTH EAST LINK PROJECT AREA (LIMITED STRATUM) UPPER LIMIT TO 5 METRES BELOW NATURAL SURFACE

GDA94-MGA ZONE 55

ORIGINAL SHEET SIZE A3
SCALE 1:2000

0 20 40 60
SCALE OF METRES

PREPARED BY DEPARTMENT OF TRANSPORT SURVEY AND DECLARATION

NORTH EAST LINK

PROJECT AREA

SHEET 21

LEGL./20-017

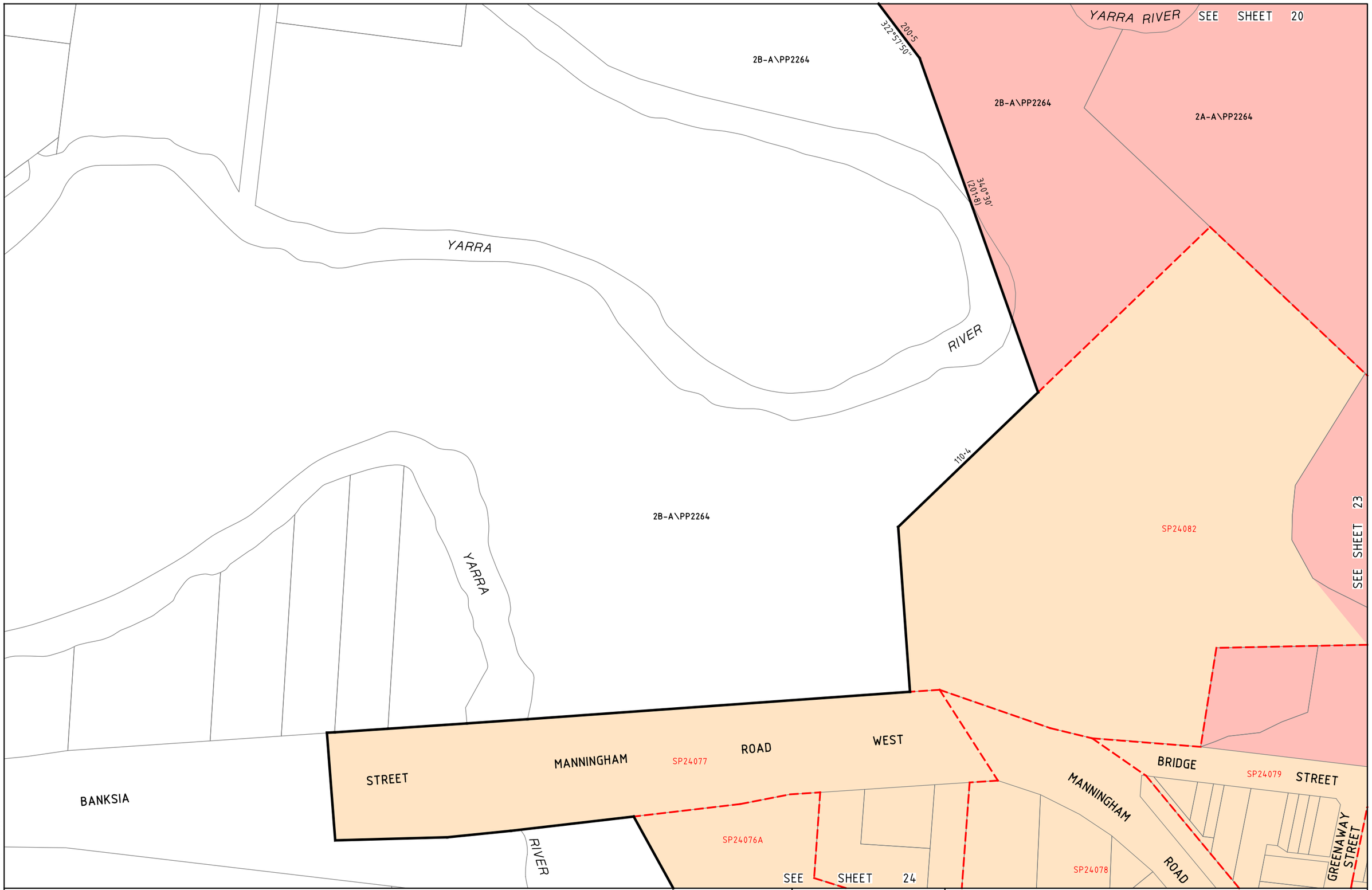

23/01/2020

30113-lis--cb-01.dgn

LEGEND

- BOUNDARY OF NORTH EAST LINK PROJECT AREA
- NORTH EAST LINK PROJECT AREA (UNLIMITED STRATUM)
- NORTH EAST LINK PROJECT AREA (LIMITED STRATUM) UPPER LIMIT TO 15 METRES BELOW NATURAL SURFACE
- BOUNDARY OF DECLARED EASTERN FREEWAY
- BOUNDARY OF PROJECT AREA SURVEY PLANS
- DECLARED EASTERN FREEWAY AREA WITHIN THE NORTH EAST LINK PROJECT AREA (UNLIMITED STRATUM)
- NORTH EAST LINK PROJECT AREA (LIMITED STRATUM) UPPER LIMIT TO 5 METRES BELOW NATURAL SURFACE

GDA94-MGA ZONE 55

ORIGINAL SHEET SIZE A3
SCALE 1:2000

0 20 40 60
SCALE OF METRES

PREPARED BY DEPARTMENT OF TRANSPORT SURVEY AND DECLARATION

NORTH EAST LINK

PROJECT AREA

SHEET 22

LEGL./20-017

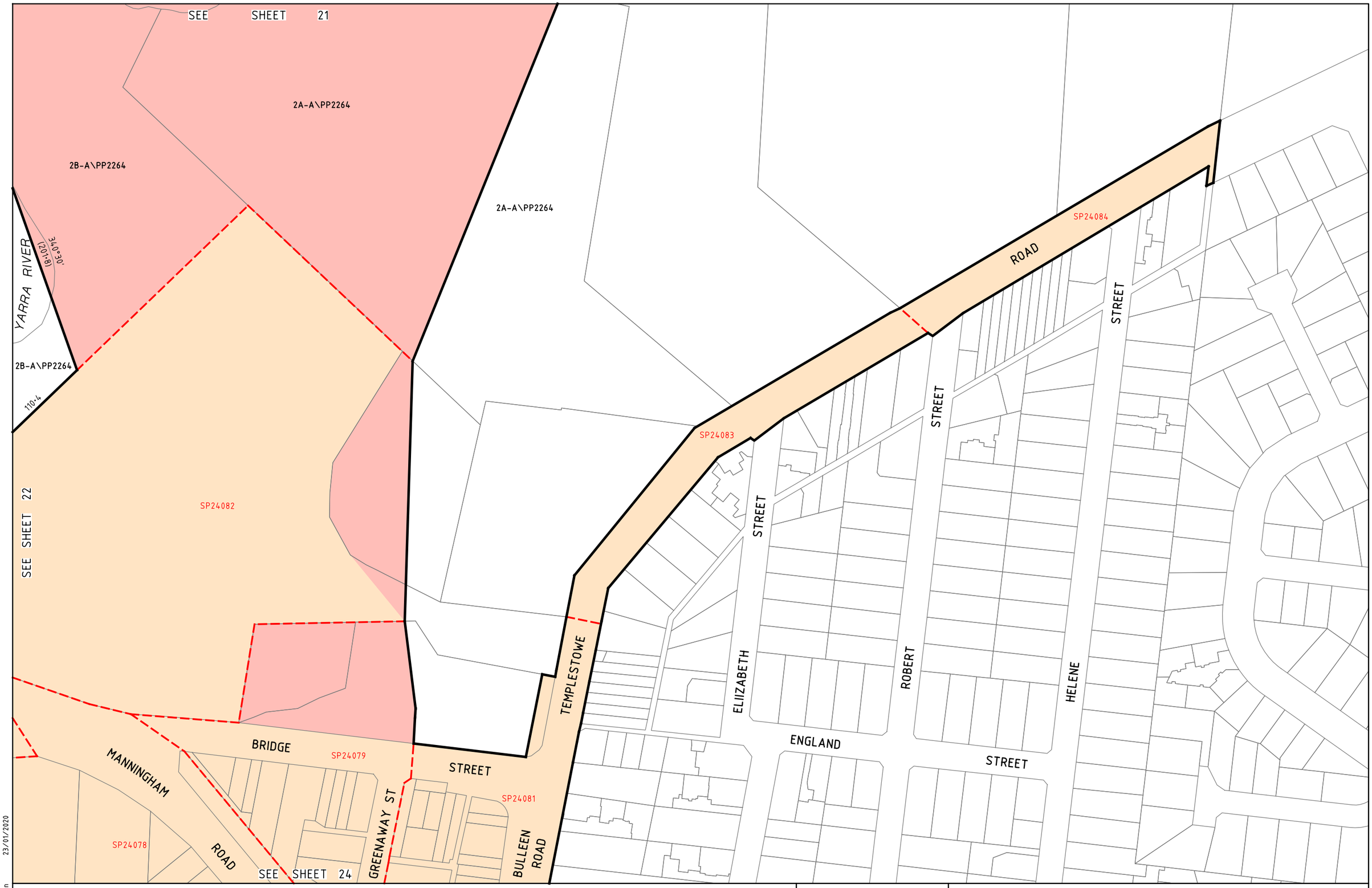

23/01/2020

30113-lis-cb-01.dgn

LEGEND

- BOUNDARY OF NORTH EAST LINK PROJECT AREA
- NORTH EAST LINK PROJECT AREA (UNLIMITED STRATUM)
- NORTH EAST LINK PROJECT AREA (LIMITED STRATUM) UPPER LIMIT TO 15 METRES BELOW NATURAL SURFACE
- BOUNDARY OF DECLARED EASTERN FREEWAY
- BOUNDARY OF PROJECT AREA SURVEY PLANS
- DECLARED EASTERN FREEWAY AREA WITHIN THE NORTH EAST LINK PROJECT AREA (UNLIMITED STRATUM)
- NORTH EAST LINK PROJECT AREA (LIMITED STRATUM) UPPER LIMIT TO 5 METRES BELOW NATURAL SURFACE

GDA94-MGA ZONE 55

ORIGINAL SHEET SIZE A3
SCALE 1:2000

0 20 40 60
SCALE OF METRES

PREPARED BY DEPARTMENT OF TRANSPORT SURVEY AND DECLARATION

NORTH EAST LINK

PROJECT AREA

SHEET 23

LEGL./20-017

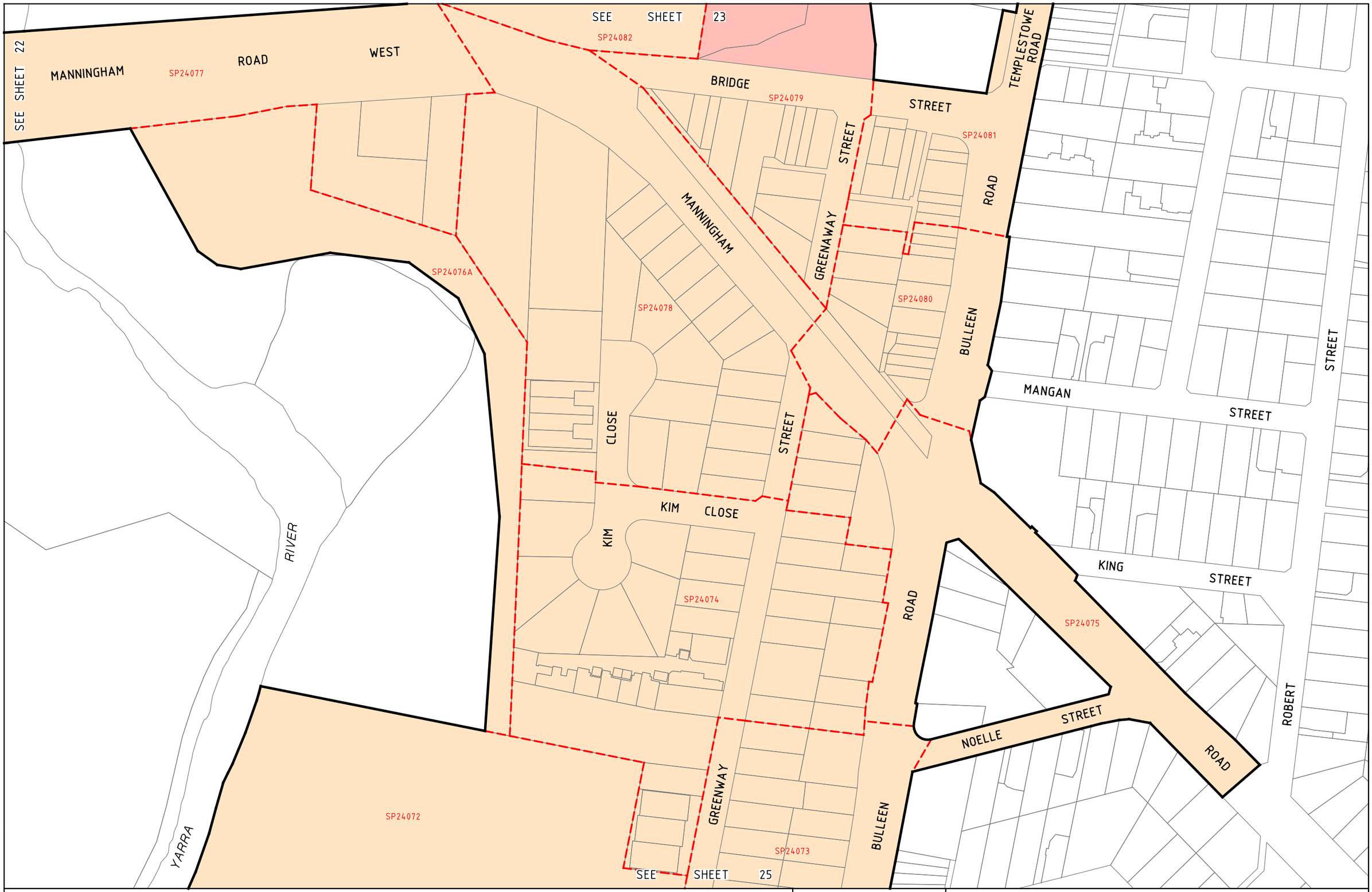

23/01/2020

30113-lis-cb-01.dgn

LEGEND

- BOUNDARY OF NORTH EAST LINK PROJECT AREA
- NORTH EAST LINK PROJECT AREA (UNLIMITED STRATUM)
- NORTH EAST LINK PROJECT AREA (LIMITED STRATUM) UPPER LIMIT TO 15 METRES BELOW NATURAL SURFACE
- BOUNDARY OF DECLARED EASTERN FREEWAY
- BOUNDARY OF PROJECT AREA SURVEY PLANS
- DECLARED EASTERN FREEWAY AREA WITHIN THE NORTH EAST LINK PROJECT AREA (UNLIMITED STRATUM)
- NORTH EAST LINK PROJECT AREA (LIMITED STRATUM) UPPER LIMIT TO 5 METRES BELOW NATURAL SURFACE

GDA94-MGA ZONE 55

ORIGINAL SHEET SIZE A3
SCALE 1:2000

0 20 40 60
SCALE OF METRES

PREPARED BY DEPARTMENT OF TRANSPORT SURVEY AND DECLARATION

NORTH EAST LINK

PROJECT AREA

SHEET 24

LEGL./20-017

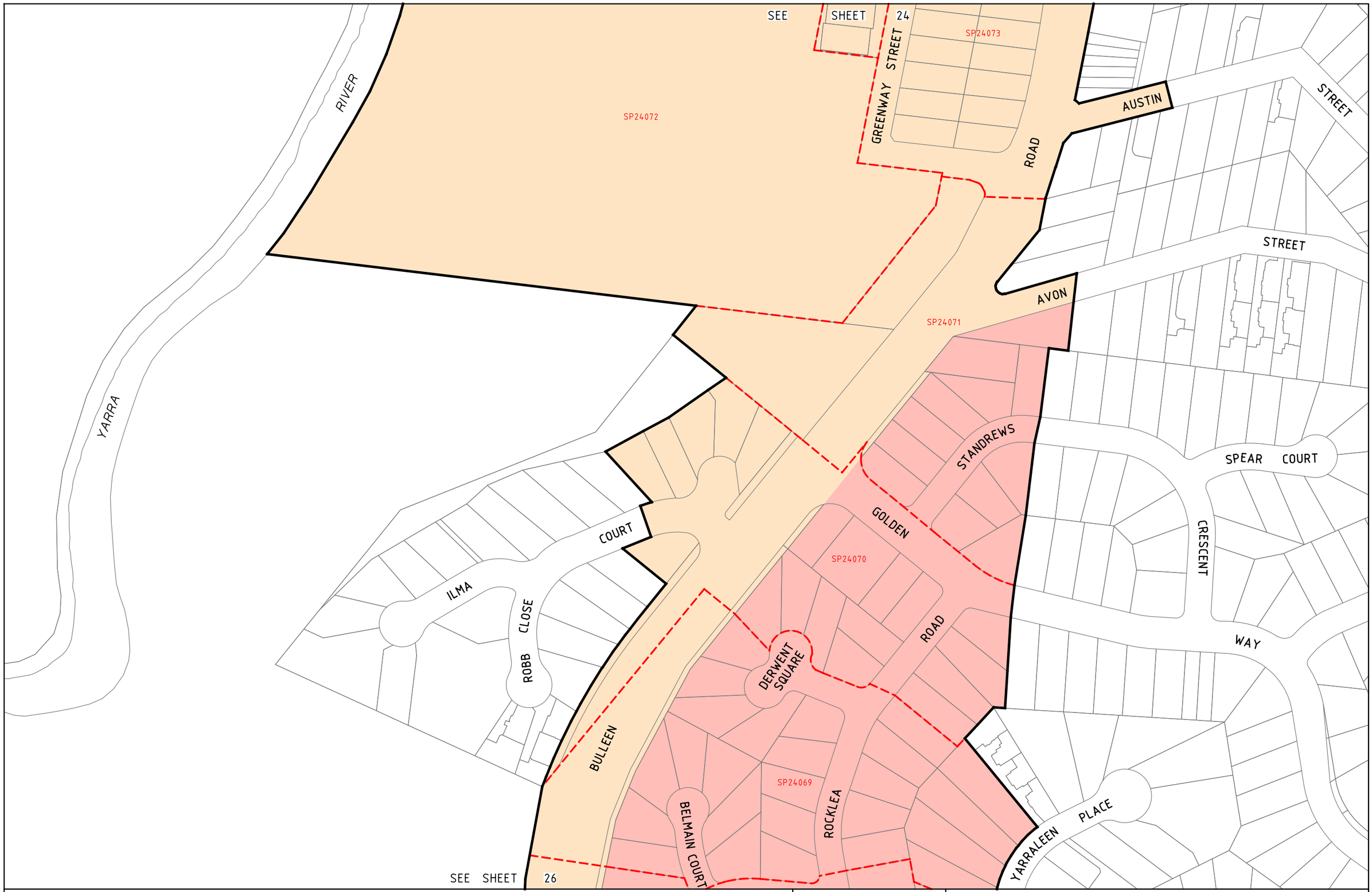

23/01/2020

30113-lis-cb-01.dgn

LEGEND

- BOUNDARY OF NORTH EAST LINK PROJECT AREA
- NORTH EAST LINK PROJECT AREA (UNLIMITED STRATUM)
- NORTH EAST LINK PROJECT AREA (LIMITED STRATUM) UPPER LIMIT TO 15 METRES BELOW NATURAL SURFACE
- BOUNDARY OF DECLARED EASTERN FREEWAY
- BOUNDARY OF PROJECT AREA SURVEY PLANS
- DECLARED EASTERN FREEWAY AREA WITHIN THE NORTH EAST LINK PROJECT AREA (UNLIMITED STRATUM)
- NORTH EAST LINK PROJECT AREA (LIMITED STRATUM) UPPER LIMIT TO 5 METRES BELOW NATURAL SURFACE

GDA94-MGA ZONE 55

ORIGINAL SHEET SIZE A3
SCALE 1:2000

0 20 40 60
SCALE OF METRES

PREPARED BY DEPARTMENT OF TRANSPORT SURVEY AND DECLARATION

NORTH EAST LINK

PROJECT AREA

SHEET 25

LEGL./20-017

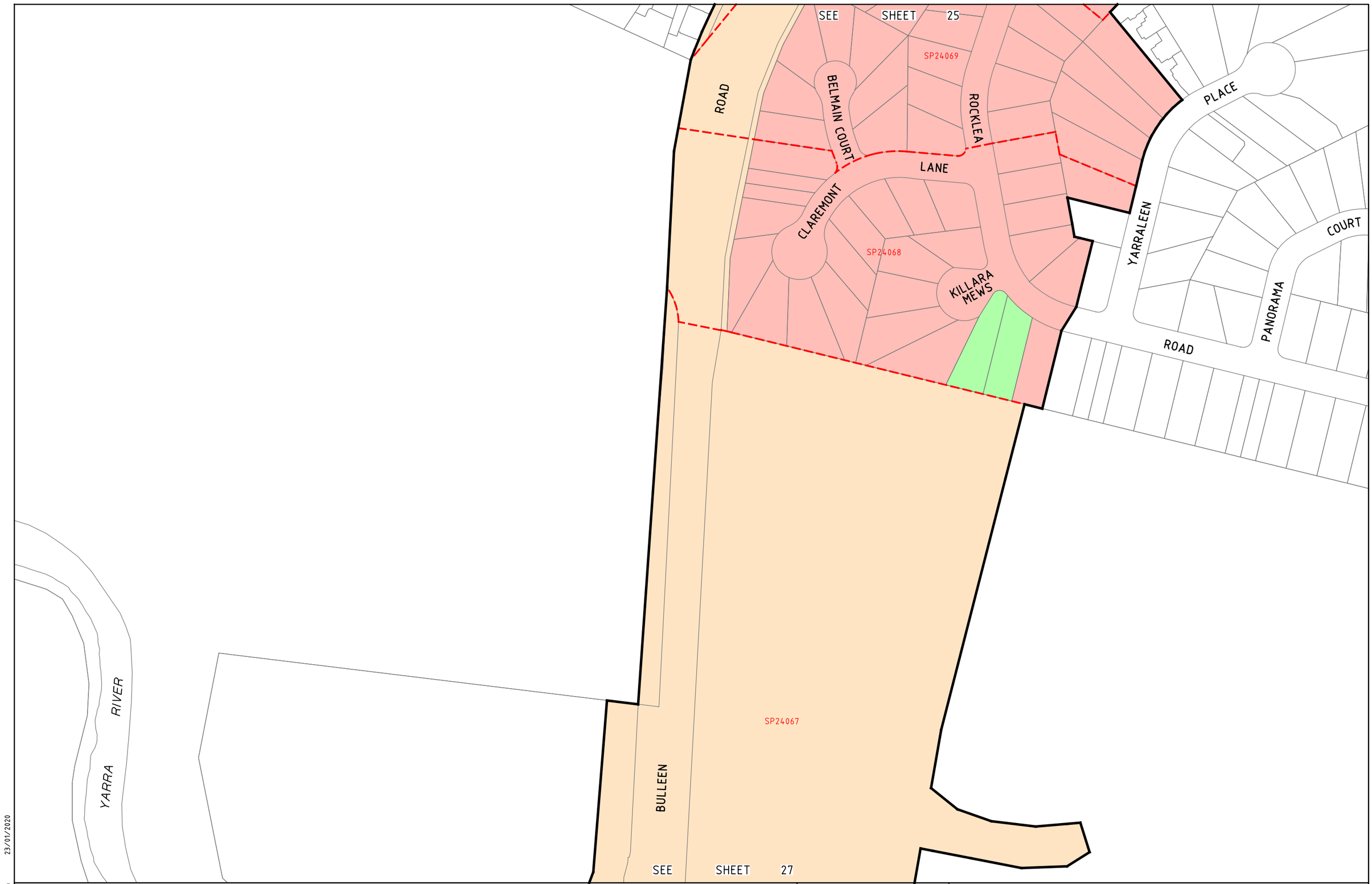

23/01/2020

30113-lis--cb-01.dgn

LEGEND

- BOUNDARY OF NORTH EAST LINK PROJECT AREA
- NORTH EAST LINK PROJECT AREA (UNLIMITED STRATUM)
- NORTH EAST LINK PROJECT AREA (LIMITED STRATUM) UPPER LIMIT TO 15 METRES BELOW NATURAL SURFACE
- BOUNDARY OF DECLARED EASTERN FREEWAY
- BOUNDARY OF PROJECT AREA SURVEY PLANS
- DECLARED EASTERN FREEWAY AREA WITHIN THE NORTH EAST LINK PROJECT AREA (UNLIMITED STRATUM)
- NORTH EAST LINK PROJECT AREA (LIMITED STRATUM) UPPER LIMIT TO 5 METRES BELOW NATURAL SURFACE

GDA94-MGA ZONE 55

ORIGINAL SHEET SIZE A3
SCALE 1:2000

0 20 40 60
SCALE OF METRES

PREPARED BY DEPARTMENT OF TRANSPORT SURVEY AND DECLARATION

NORTH EAST LINK

PROJECT AREA

SHEET 26

LEGL./20-017

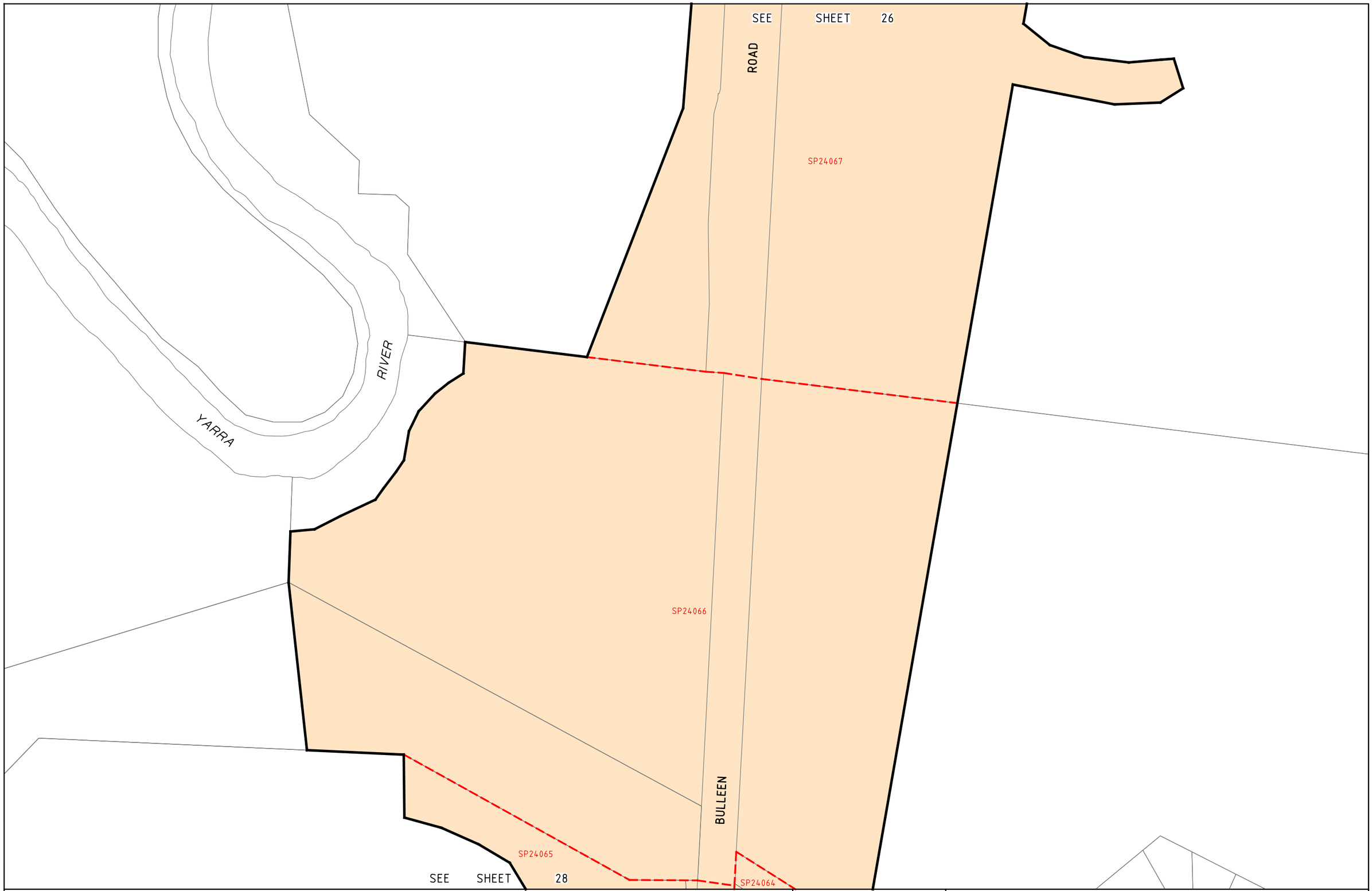

LEGEND

- BOUNDARY OF NORTH EAST LINK PROJECT AREA
- NORTH EAST LINK PROJECT AREA (UNLIMITED STRATUM)
- NORTH EAST LINK PROJECT AREA (LIMITED STRATUM) UPPER LIMIT TO 15 METRES BELOW NATURAL SURFACE
- BOUNDARY OF DECLARED EASTERN FREEWAY
- BOUNDARY OF PROJECT AREA SURVEY PLANS
- DECLARED EASTERN FREEWAY AREA WITHIN THE NORTH EAST LINK PROJECT AREA (UNLIMITED STRATUM)
- NORTH EAST LINK PROJECT AREA (LIMITED STRATUM) UPPER LIMIT TO 5 METRES BELOW NATURAL SURFACE

GDA94-MGA ZONE 55

ORIGINAL SHEET SIZE A3
SCALE 1:2000

0 20 40 60
SCALE OF METRES

PREPARED BY DEPARTMENT OF TRANSPORT SURVEY AND DECLARATION

NORTH EAST LINK

PROJECT AREA

SHEET 27

LEGL./20-017

23/01/2020

30113-lis--cb-01.dgn

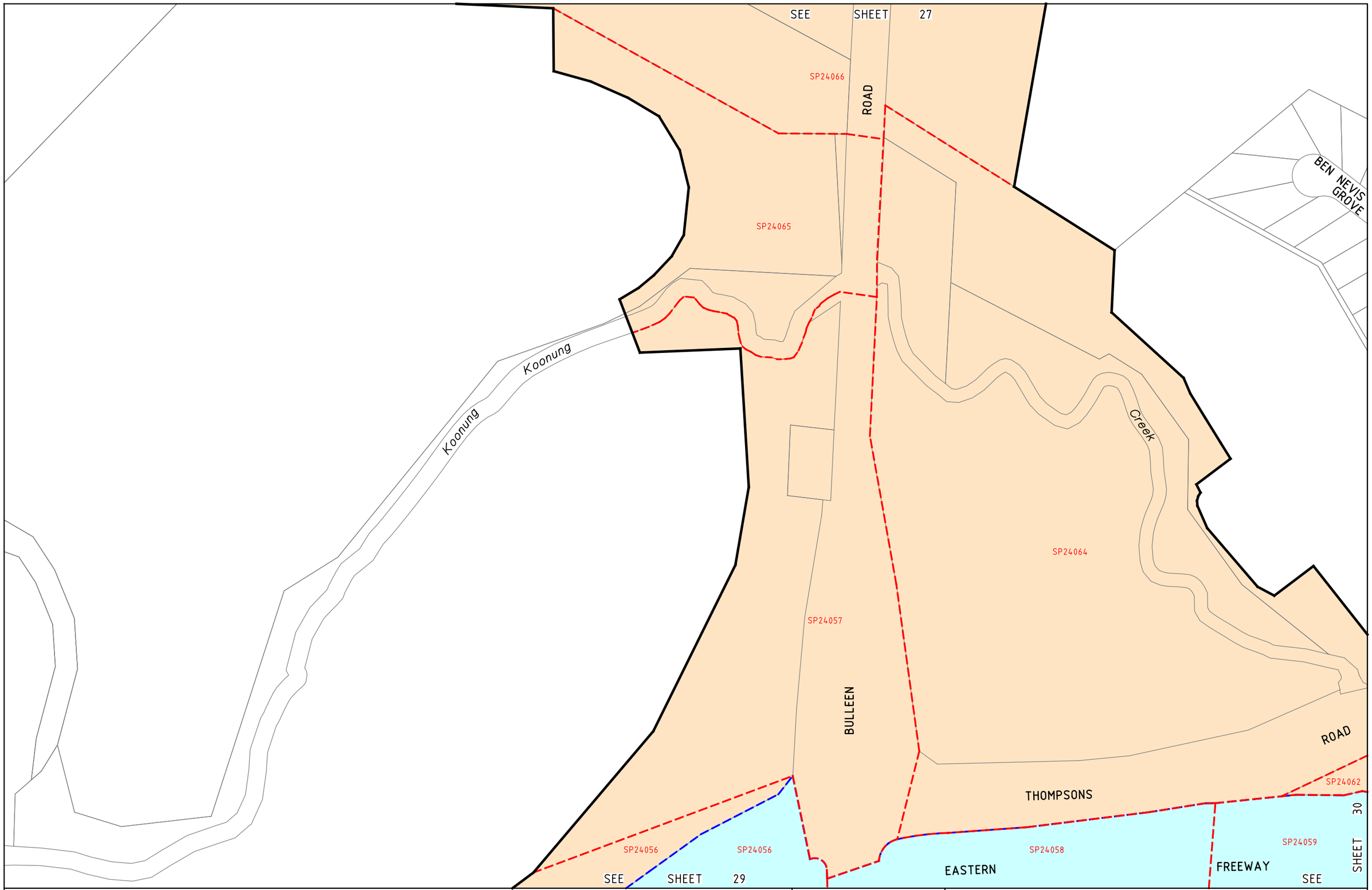

23/01/2020

30113-lis-cb-01.dgn

LEGEND

- BOUNDARY OF NORTH EAST LINK PROJECT AREA
- NORTH EAST LINK PROJECT AREA (UNLIMITED STRATUM)
- NORTH EAST LINK PROJECT AREA (LIMITED STRATUM) UPPER LIMIT TO 15 METRES BELOW NATURAL SURFACE
- BOUNDARY OF DECLARED EASTERN FREEWAY
- BOUNDARY OF PROJECT AREA SURVEY PLANS
- DECLARED EASTERN FREEWAY AREA WITHIN THE NORTH EAST LINK PROJECT AREA (UNLIMITED STRATUM)
- NORTH EAST LINK PROJECT AREA (LIMITED STRATUM) UPPER LIMIT TO 5 METRES BELOW NATURAL SURFACE

N

GDA94-MGA ZONE 55

ORIGINAL SHEET SIZE A3
SCALE 1: 2000

0 20 40 60
SCALE OF METRES

PREPARED BY DEPARTMENT OF TRANSPORT SURVEY AND DECLARATION

NORTH EAST LINK

PROJECT AREA

SHEET 28

LEGL./20-017

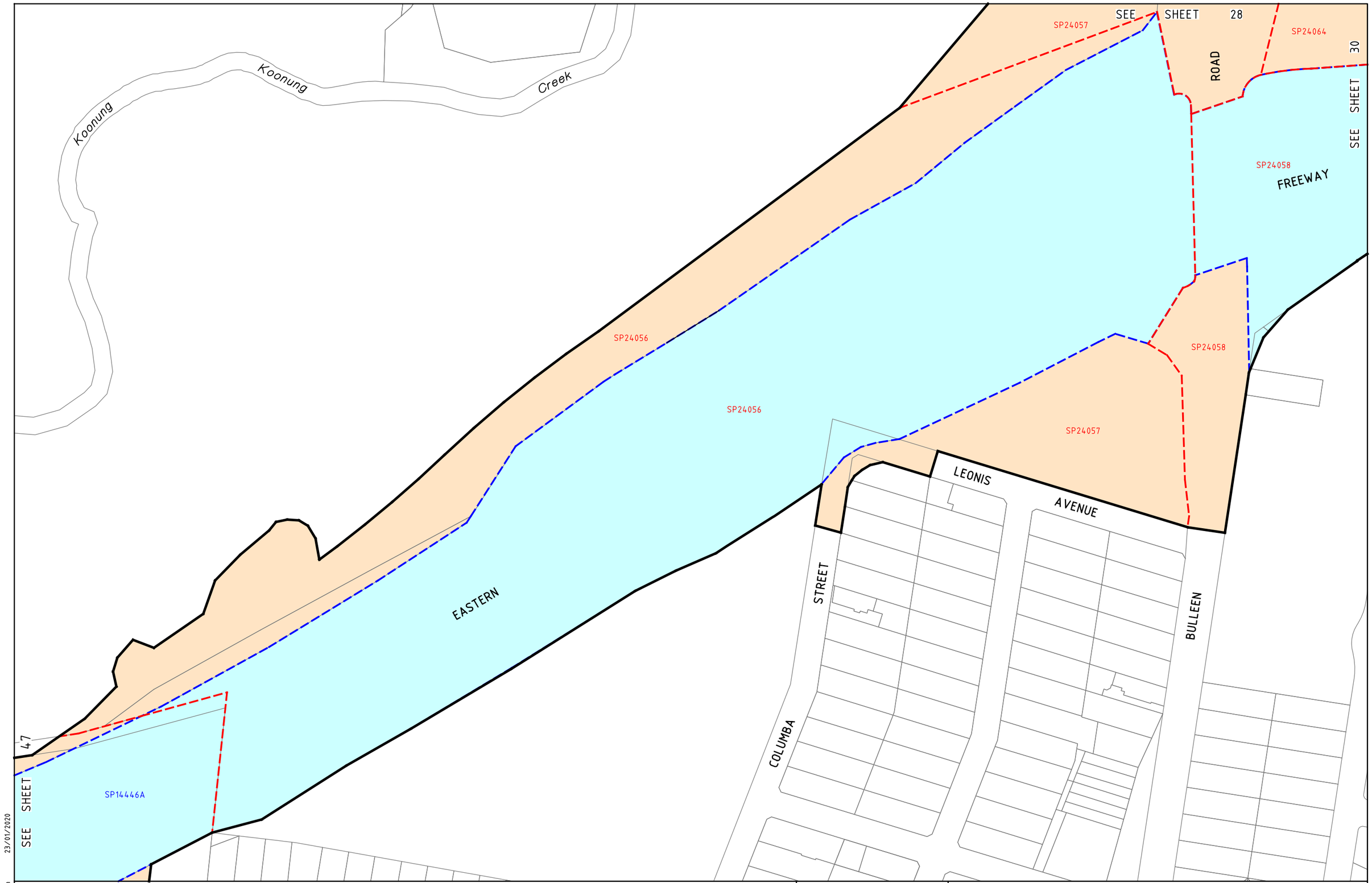

23/01/2020

30113-lis--cb-01.dgn

LEGEND

- BOUNDARY OF NORTH EAST LINK PROJECT AREA
- NORTH EAST LINK PROJECT AREA (UNLIMITED STRATUM)
- NORTH EAST LINK PROJECT AREA (LIMITED STRATUM) UPPER LIMIT TO 15 METRES BELOW NATURAL SURFACE
- BOUNDARY OF DECLARED EASTERN FREEWAY
- BOUNDARY OF PROJECT AREA SURVEY PLANS
- DECLARED EASTERN FREEWAY AREA WITHIN THE NORTH EAST LINK PROJECT AREA (UNLIMITED STRATUM)
- NORTH EAST LINK PROJECT AREA (LIMITED STRATUM) UPPER LIMIT TO 5 METRES BELOW NATURAL SURFACE

GDA94-MGA ZONE 55

ORIGINAL SHEET SIZE A3
SCALE 1:2000

0 20 40 60
SCALE OF METRES

PREPARED BY DEPARTMENT OF TRANSPORT SURVEY AND DECLARATION

NORTH EAST LINK

PROJECT AREA

SHEET 29

LEGL./20-017

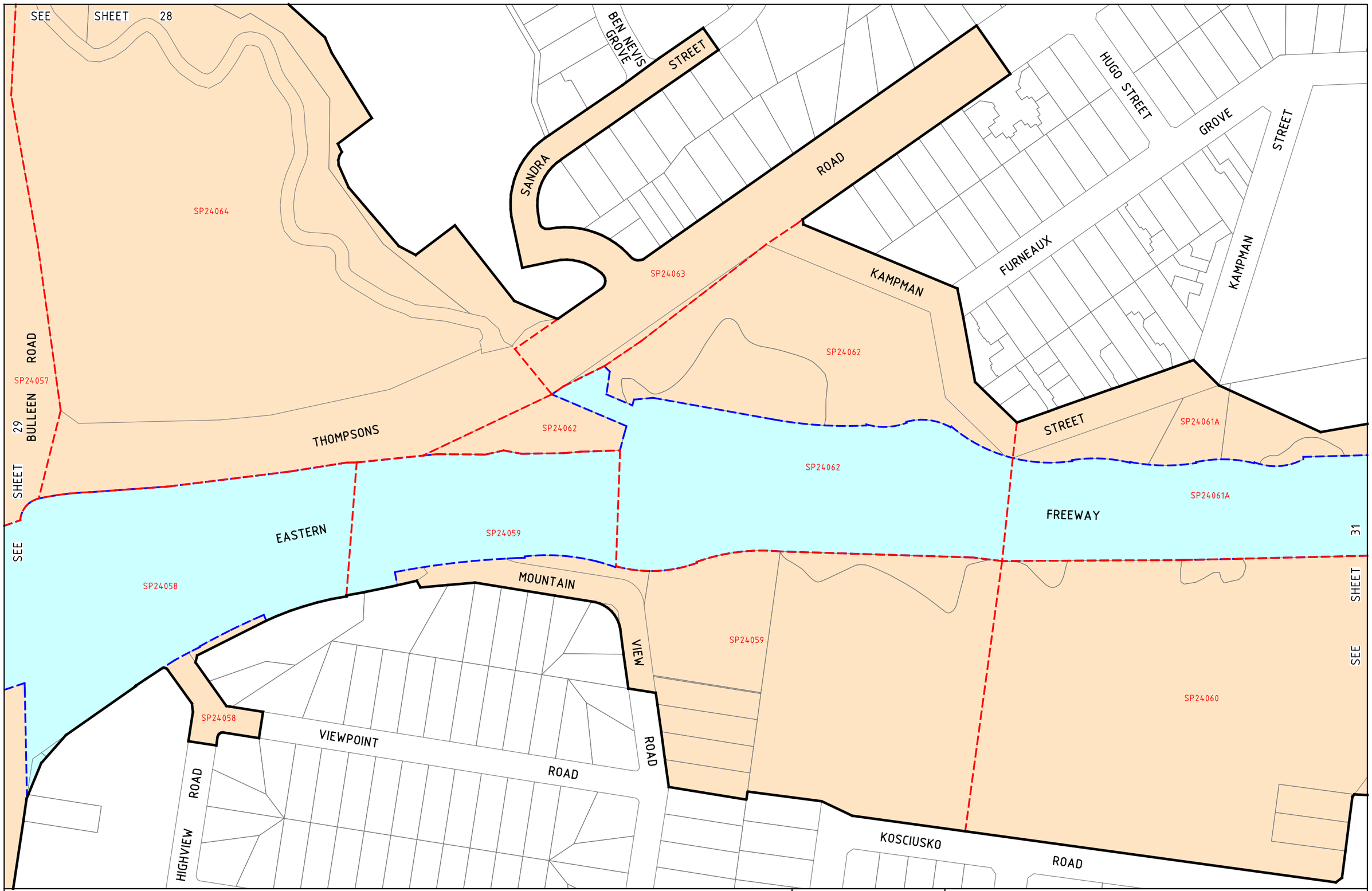

23/01/2020

30113-lis--cb-01.dgn

LEGEND

- BOUNDARY OF NORTH EAST LINK PROJECT AREA
- NORTH EAST LINK PROJECT AREA (UNLIMITED STRATUM)
- NORTH EAST LINK PROJECT AREA (LIMITED STRATUM) UPPER LIMIT TO 15 METRES BELOW NATURAL SURFACE
- BOUNDARY OF DECLARED EASTERN FREEWAY
- BOUNDARY OF PROJECT AREA SURVEY PLANS
- DECLARED EASTERN FREEWAY AREA WITHIN THE NORTH EAST LINK PROJECT AREA (UNLIMITED STRATUM)
- NORTH EAST LINK PROJECT AREA (LIMITED STRATUM) UPPER LIMIT TO 5 METRES BELOW NATURAL SURFACE

N

GDA94-MGA ZONE 55

ORIGINAL SHEET SIZE A3
SCALE 1:2000

0 20 40 60
SCALE OF METRES

PREPARED BY DEPARTMENT OF TRANSPORT SURVEY AND DECLARATION

NORTH EAST LINK

PROJECT AREA

SHEET 30

LEGL./20-017

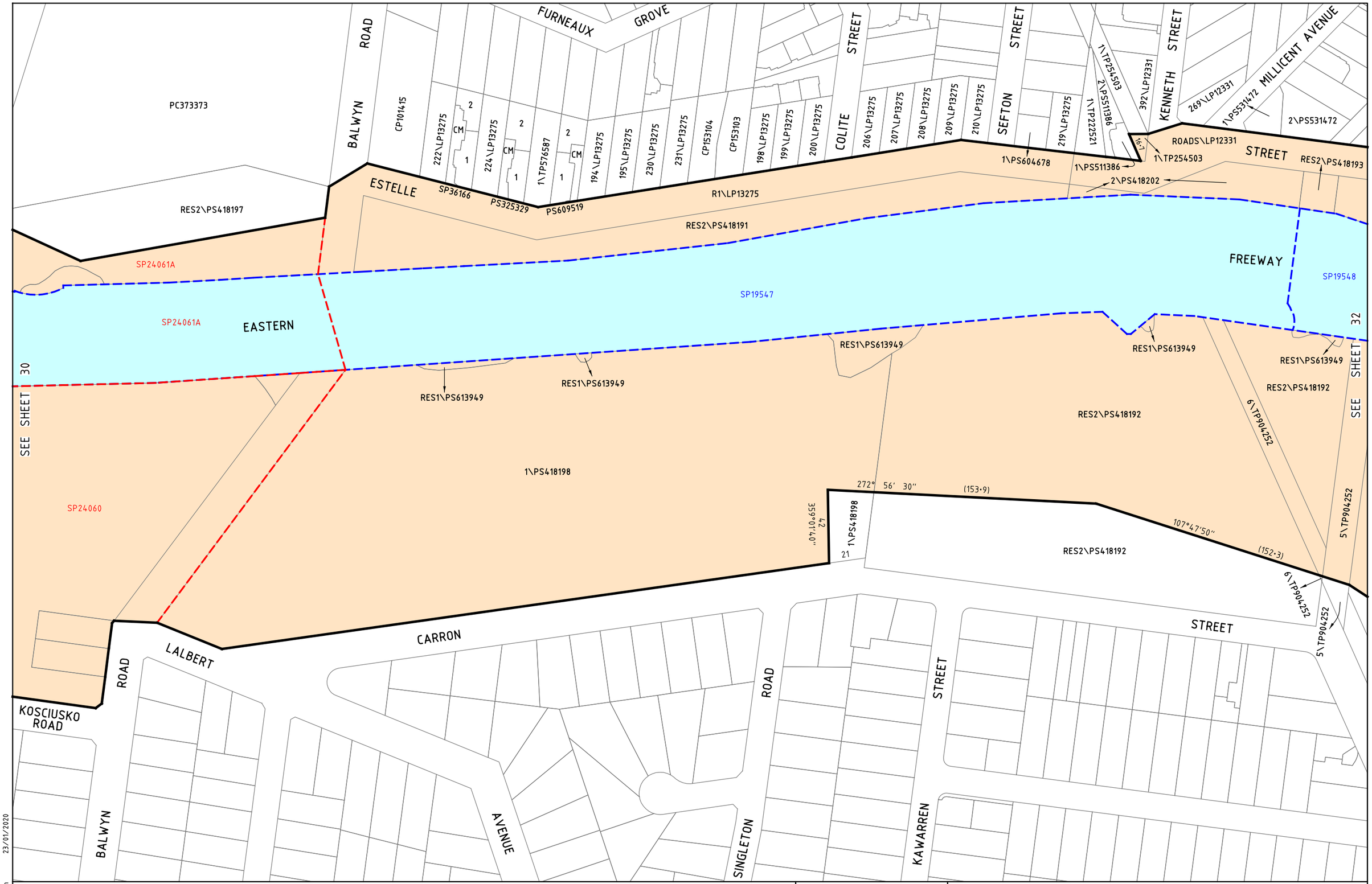

23/01/2020

30113-lis--cb-01.dgn

LEGEND

- BOUNDARY OF NORTH EAST LINK PROJECT AREA
- NORTH EAST LINK PROJECT AREA (UNLIMITED STRATUM)
- NORTH EAST LINK PROJECT AREA (LIMITED STRATUM) UPPER LIMIT TO 15 METRES BELOW NATURAL SURFACE
- BOUNDARY OF DECLARED EASTERN FREEWAY
- BOUNDARY OF PROJECT AREA SURVEY PLANS
- DECLARED EASTERN FREEWAY AREA WITHIN THE NORTH EAST LINK PROJECT AREA (UNLIMITED STRATUM)
- NORTH EAST LINK PROJECT AREA (LIMITED STRATUM) UPPER LIMIT TO 5 METRES BELOW NATURAL SURFACE

GDA94-MGA ZONE 55

ORIGINAL SHEET SIZE A3
SCALE 1:2000

0 20 40 60
SCALE OF METRES

PREPARED BY DEPARTMENT OF TRANSPORT SURVEY AND DECLARATION

NORTH EAST LINK

PROJECT AREA

SHEET 31

LEGL./20-017

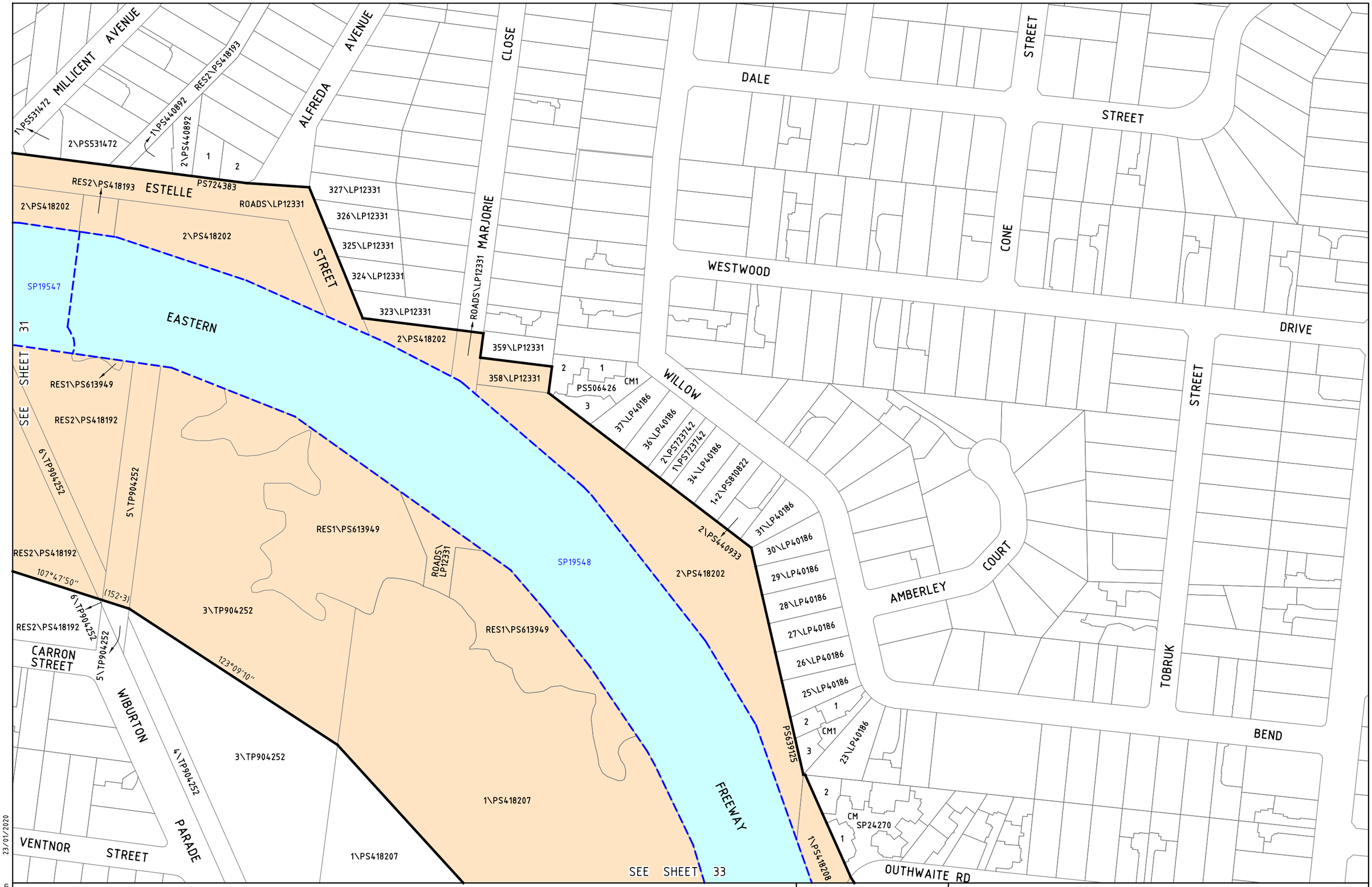

LEGEND

- BOUNDARY OF NORTH EAST LINK PROJECT AREA
- NORTH EAST LINK PROJECT AREA (UNLIMITED STRATUM)
- NORTH EAST LINK PROJECT AREA (LIMITED STRATUM) UPPER LIMIT TO 15 METRES BELOW NATURAL SURFACE
- BOUNDARY OF DECLARED EASTERN FREEWAY
- BOUNDARY OF PROJECT AREA SURVEY PLANS
- DECLARED EASTERN FREEWAY AREA WITHIN THE NORTH EAST LINK PROJECT AREA (UNLIMITED STRATUM)
- NORTH EAST LINK PROJECT AREA (LIMITED STRATUM) UPPER LIMIT TO 5 METRES BELOW NATURAL SURFACE

GDA94-MGA ZONE 55

ORIGINAL SHEET SIZE A3
SCALE 1:2000

0 20 40 60
SCALE OF METRES

PREPARED BY DEPARTMENT OF TRANSPORT SURVEY AND DECLARATION

NORTH EAST LINK

PROJECT AREA

SHEET 32

LEGL./20-017

23/01/2020

30113-lis--cb-01.dgn

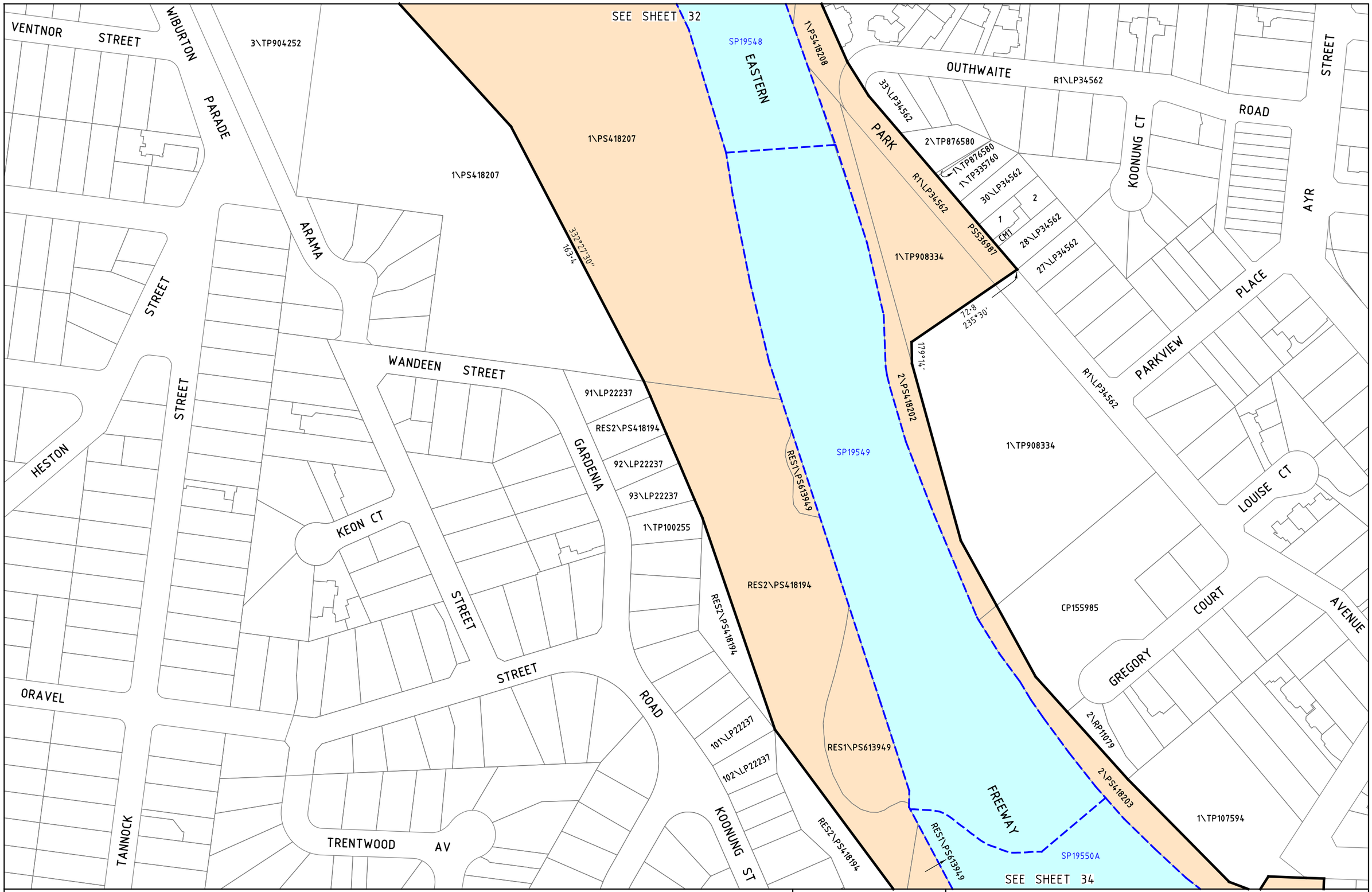

23/01/2020

30113-lis--cb-01.dgn

LEGEND

- BOUNDARY OF NORTH EAST LINK PROJECT AREA
- NORTH EAST LINK PROJECT AREA (UNLIMITED STRATUM)
- NORTH EAST LINK PROJECT AREA (LIMITED STRATUM) UPPER LIMIT TO 15 METRES BELOW NATURAL SURFACE
- BOUNDARY OF DECLARED EASTERN FREEWAY
- BOUNDARY OF PROJECT AREA SURVEY PLANS
- DECLARED EASTERN FREEWAY AREA WITHIN THE NORTH EAST LINK PROJECT AREA (UNLIMITED STRATUM)
- NORTH EAST LINK PROJECT AREA (LIMITED STRATUM) UPPER LIMIT TO 5 METRES BELOW NATURAL SURFACE

N

GDA94-MGA ZONE 55

ORIGINAL SHEET SIZE A3
SCALE 1:2000

0 20 40 60
SCALE OF METRES

PREPARED BY DEPARTMENT OF TRANSPORT SURVEY AND DECLARATION

NORTH EAST LINK

PROJECT AREA

SHEET 33

LEGL./20-017

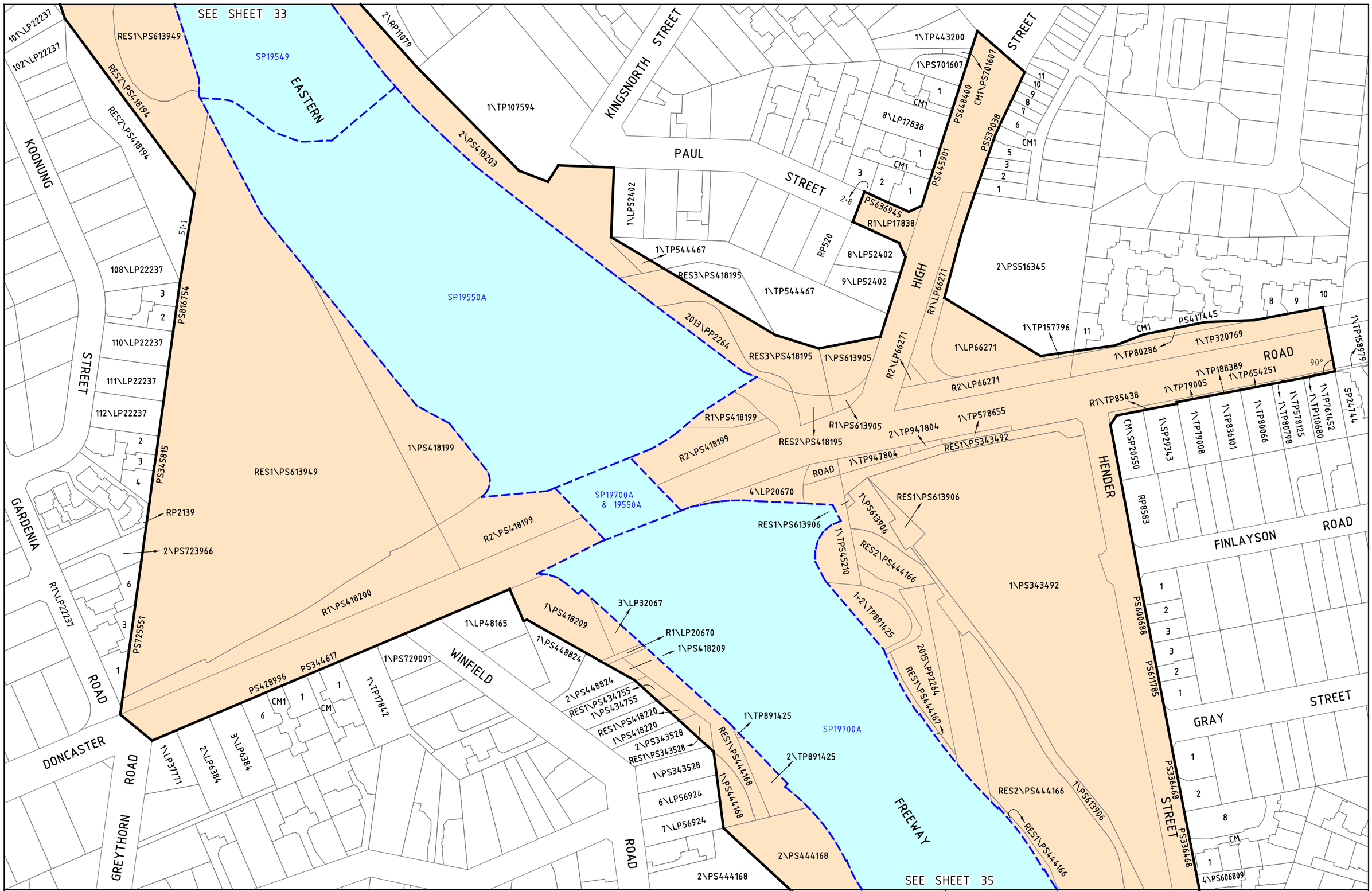

LEGEND

- BOUNDARY OF NORTH EAST LINK PROJECT AREA
- NORTH EAST LINK PROJECT AREA (UNLIMITED STRATUM)
- NORTH EAST LINK PROJECT AREA (LIMITED STRATUM) UPPER LIMIT TO 15 METRES BELOW NATURAL SURFACE
- BOUNDARY OF DECLARED EASTERN FREEWAY
- BOUNDARY OF PROJECT AREA SURVEY PLANS
- DECLARED EASTERN FREEWAY AREA WITHIN THE NORTH EAST LINK PROJECT AREA (UNLIMITED STRATUM)
- NORTH EAST LINK PROJECT AREA (LIMITED STRATUM) UPPER LIMIT TO 5 METRES BELOW NATURAL SURFACE

GDA94-MGA ZONE 55

ORIGINAL SHEET SIZE A3
SCALE 1:2000

0 20 40 60
SCALE OF METRES

PREPARED BY DEPARTMENT OF TRANSPORT SURVEY AND DECLARATION

NORTH EAST LINK

PROJECT AREA

SHEET 34

LEGL./20-017

23/01/2020

30113-lis--cb-01.dgn

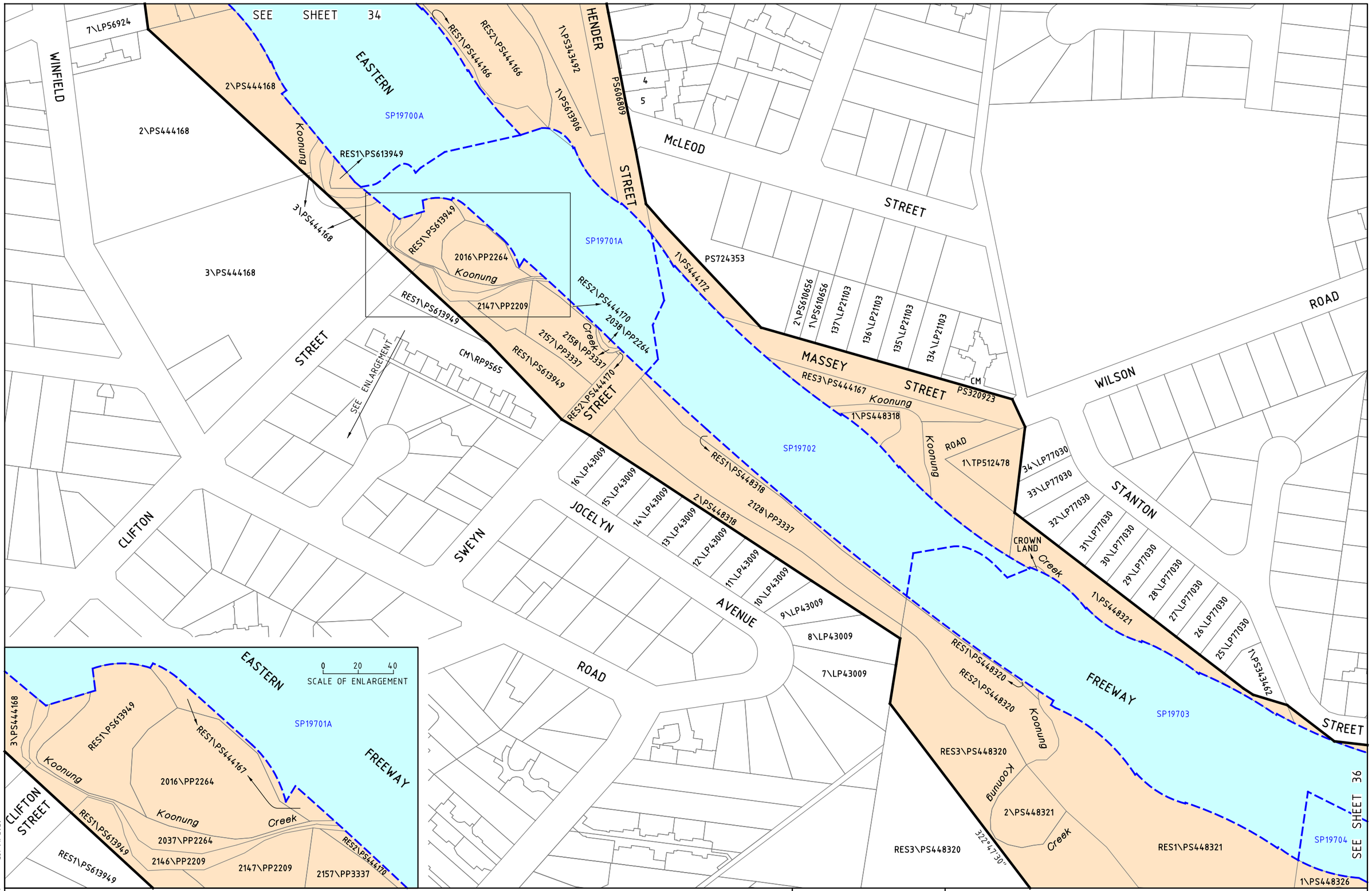

LEGEND

- BOUNDARY OF NORTH EAST LINK PROJECT AREA
- NORTH EAST LINK PROJECT AREA (UNLIMITED STRATUM)
- NORTH EAST LINK PROJECT AREA (LIMITED STRATUM) UPPER LIMIT TO 15 METRES BELOW NATURAL SURFACE
- BOUNDARY OF DECLARED EASTERN FREEWAY
- BOUNDARY OF PROJECT AREA SURVEY PLANS
- DECLARED EASTERN FREEWAY AREA WITHIN THE NORTH EAST LINK PROJECT AREA (UNLIMITED STRATUM)
- NORTH EAST LINK PROJECT AREA (LIMITED STRATUM) UPPER LIMIT TO 5 METRES BELOW NATURAL SURFACE

N

GDA94-MGA ZONE 55

ORIGINAL SHEET SIZE A3
SCALE 1:2000

0 20 40 60
SCALE OF METRES

PREPARED BY DEPARTMENT OF TRANSPORT SURVEY AND DECLARATION

NORTH EAST LINK

PROJECT AREA

SHEET 35

LEGL./20-017

23/01/2020

30113-lis-cb-01.dgn

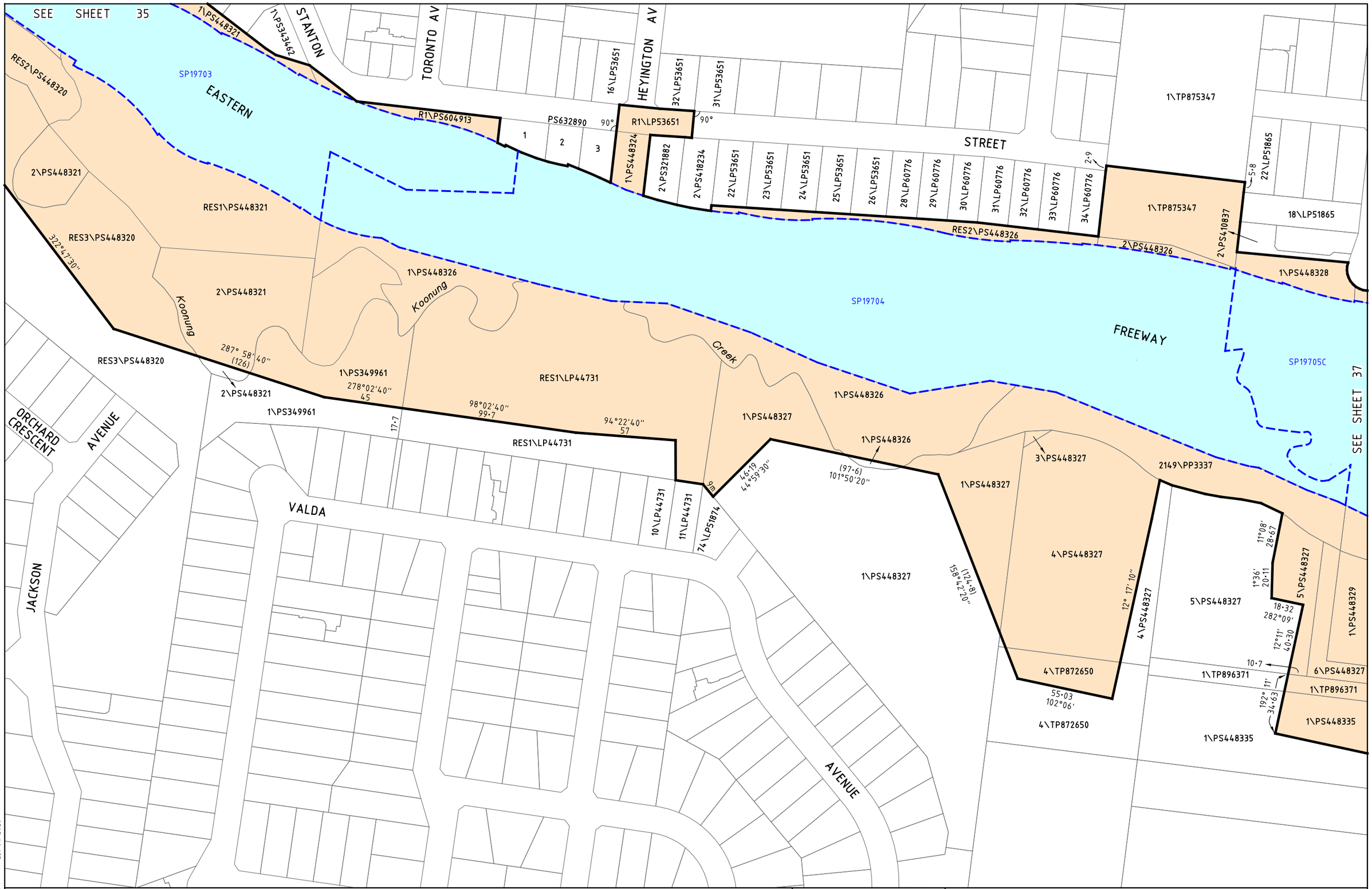

23/01/2020

30113-lis--cb-01.dgn

LEGEND

- BOUNDARY OF NORTH EAST LINK PROJECT AREA
- NORTH EAST LINK PROJECT AREA (UNLIMITED STRATUM)
- NORTH EAST LINK PROJECT AREA (LIMITED STRATUM) UPPER LIMIT TO 15 METRES BELOW NATURAL SURFACE
- BOUNDARY OF DECLARED EASTERN FREEWAY
- BOUNDARY OF PROJECT AREA SURVEY PLANS
- DECLARED EASTERN FREEWAY AREA WITHIN THE NORTH EAST LINK PROJECT AREA (UNLIMITED STRATUM)
- NORTH EAST LINK PROJECT AREA (LIMITED STRATUM) UPPER LIMIT TO 5 METRES BELOW NATURAL SURFACE

GDA94-MGA ZONE 55

ORIGINAL SHEET SIZE A3
SCALE 1:2000

0 20 40 60
SCALE OF METRES

PREPARED BY DEPARTMENT OF TRANSPORT SURVEY AND DECLARATION

NORTH EAST LINK

PROJECT AREA

SHEET 36

LEGL./20-017

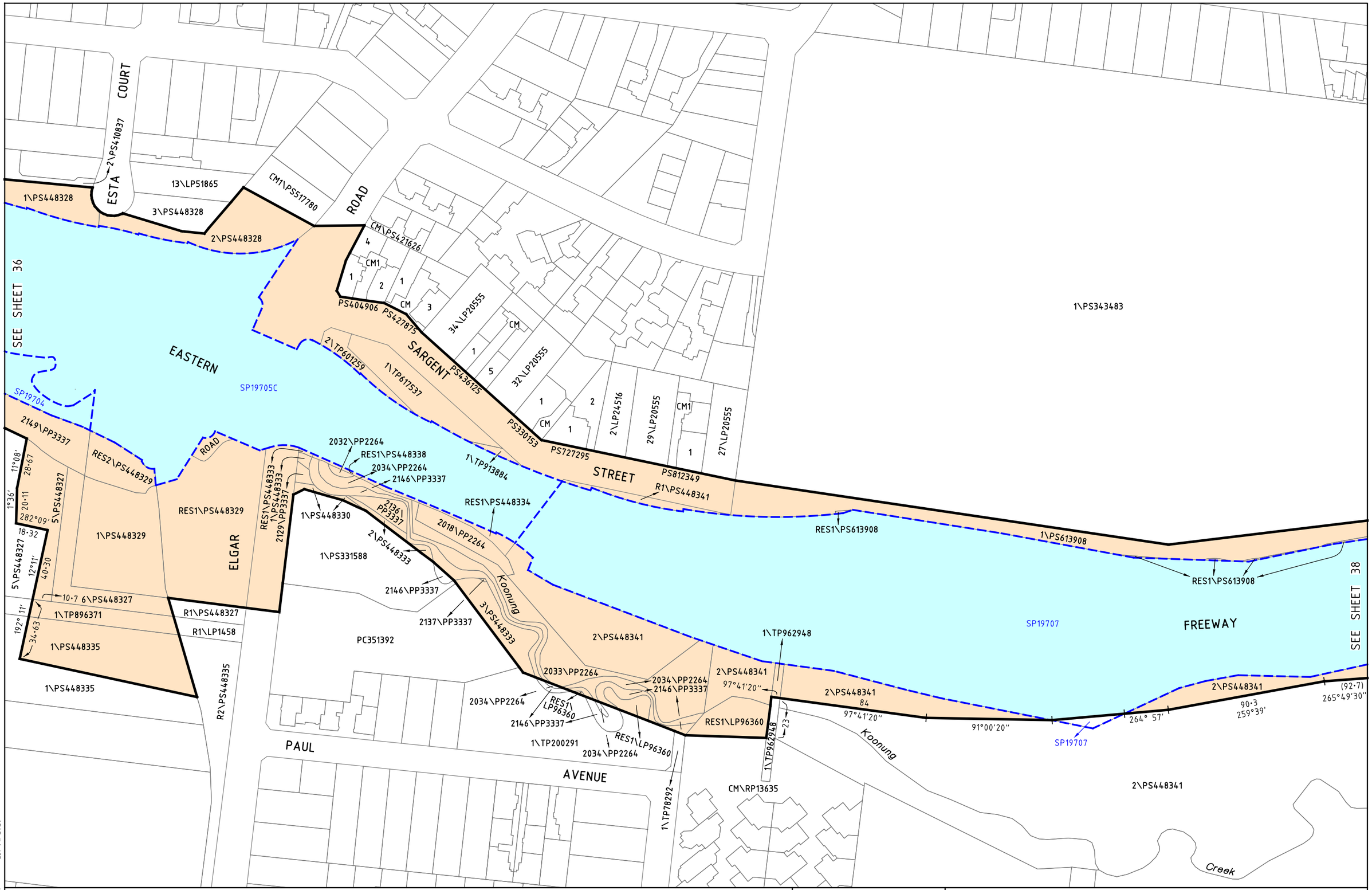

23/01/2020

30113-lis--cb-01.dgn

LEGEND

- BOUNDARY OF NORTH EAST LINK PROJECT AREA
- NORTH EAST LINK PROJECT AREA (UNLIMITED STRATUM)
- NORTH EAST LINK PROJECT AREA (LIMITED STRATUM) UPPER LIMIT TO 15 METRES BELOW NATURAL SURFACE
- BOUNDARY OF DECLARED EASTERN FREEWAY
- BOUNDARY OF PROJECT AREA SURVEY PLANS
- DECLARED EASTERN FREEWAY AREA WITHIN THE NORTH EAST LINK PROJECT AREA (UNLIMITED STRATUM)
- NORTH EAST LINK PROJECT AREA (LIMITED STRATUM) UPPER LIMIT TO 5 METRES BELOW NATURAL SURFACE

GDA94-MGA ZONE 55

ORIGINAL SHEET SIZE A3
SCALE 1:2000

0 20 40 60
SCALE OF METRES

PREPARED BY DEPARTMENT OF TRANSPORT SURVEY AND DECLARATION

NORTH EAST LINK

PROJECT AREA

SHEET 37

LEGL./20-017

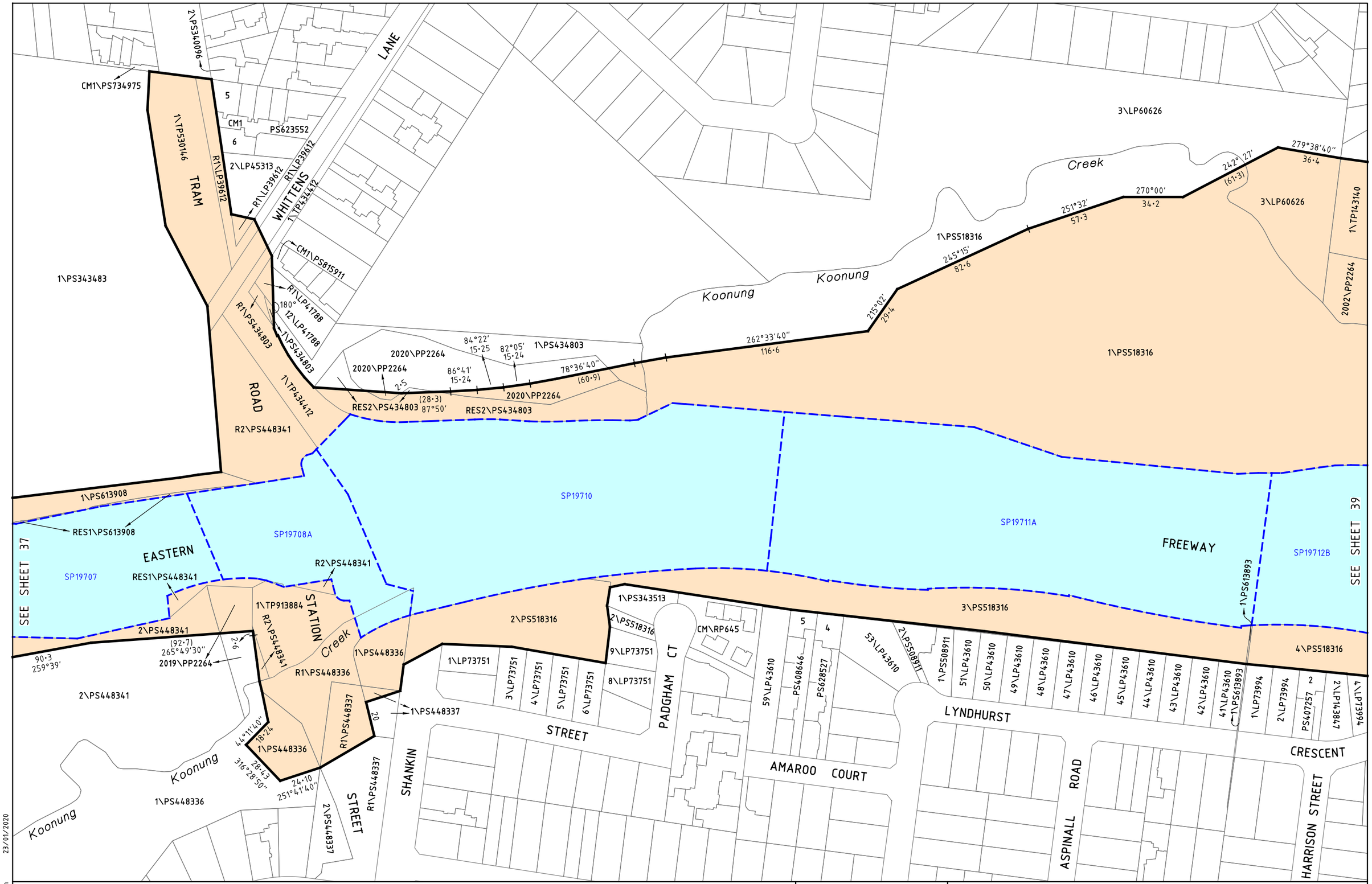

LEGEND

- BOUNDARY OF NORTH EAST LINK PROJECT AREA
- NORTH EAST LINK PROJECT AREA (UNLIMITED STRATUM)
- NORTH EAST LINK PROJECT AREA (LIMITED STRATUM) UPPER LIMIT TO 15 METRES BELOW NATURAL SURFACE
- BOUNDARY OF DECLARED EASTERN FREEWAY
- BOUNDARY OF PROJECT AREA SURVEY PLANS
- DECLARED EASTERN FREEWAY AREA WITHIN THE NORTH EAST LINK PROJECT AREA (UNLIMITED STRATUM)
- NORTH EAST LINK PROJECT AREA (LIMITED STRATUM) UPPER LIMIT TO 5 METRES BELOW NATURAL SURFACE

GDA94-MGA ZONE 55

ORIGINAL SHEET SIZE A3
SCALE 1:2000

0 20 40 60
SCALE OF METRES

PREPARED BY DEPARTMENT OF TRANSPORT SURVEY AND DECLARATION

NORTH EAST LINK

PROJECT AREA

SHEET 38

LEGL./20-017

23/01/2020

30113-lis--cb-01.dgn

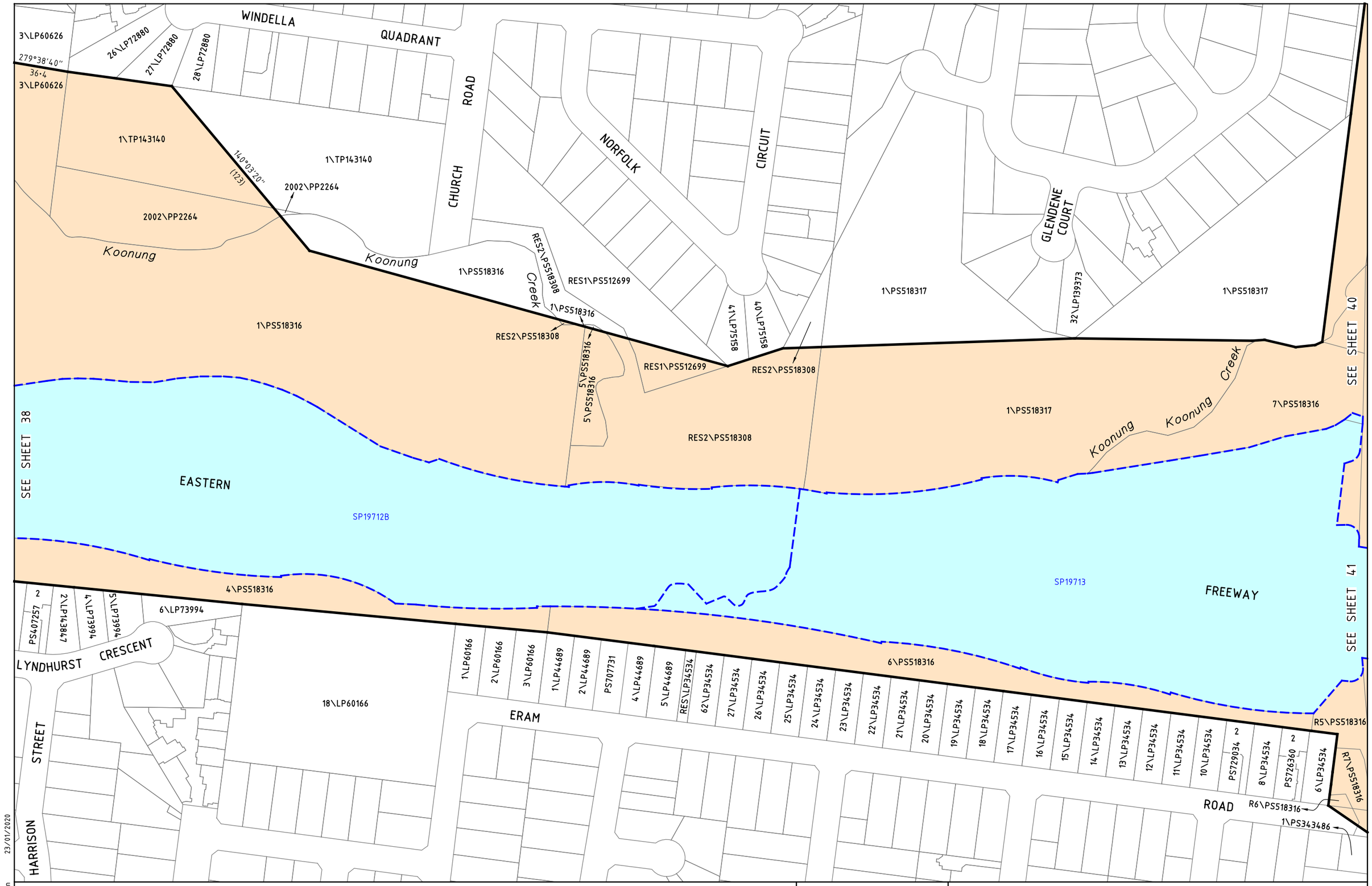

23/01/2020

30113-lis--cb-01.dgn

LEGEND

- BOUNDARY OF NORTH EAST LINK PROJECT AREA
- NORTH EAST LINK PROJECT AREA (UNLIMITED STRATUM)
- NORTH EAST LINK PROJECT AREA (LIMITED STRATUM) UPPER LIMIT TO 15 METRES BELOW NATURAL SURFACE
- BOUNDARY OF DECLARED EASTERN FREEWAY
- BOUNDARY OF PROJECT AREA SURVEY PLANS
- DECLARED EASTERN FREEWAY AREA WITHIN THE NORTH EAST LINK PROJECT AREA (UNLIMITED STRATUM)
- NORTH EAST LINK PROJECT AREA (LIMITED STRATUM) UPPER LIMIT TO 5 METRES BELOW NATURAL SURFACE

GDA94-MGA ZONE 55

ORIGINAL SHEET SIZE A3
SCALE 1:2000

0 20 40 60
SCALE OF METRES

PREPARED BY DEPARTMENT OF TRANSPORT SURVEY AND DECLARATION

NORTH EAST LINK

PROJECT AREA

SHEET 39

LEGL./20-017

23/01/2020

30113-lis--cb-01.dgn

LEGEND

- BOUNDARY OF NORTH EAST LINK PROJECT AREA
- NORTH EAST LINK PROJECT AREA (UNLIMITED STRATUM)
- NORTH EAST LINK PROJECT AREA (LIMITED STRATUM) UPPER LIMIT TO 15 METRES BELOW NATURAL SURFACE
- BOUNDARY OF DECLARED EASTERN FREEWAY
- BOUNDARY OF PROJECT AREA SURVEY PLANS
- DECLARED EASTERN FREEWAY AREA WITHIN THE NORTH EAST LINK PROJECT AREA (UNLIMITED STRATUM)
- NORTH EAST LINK PROJECT AREA (LIMITED STRATUM) UPPER LIMIT TO 5 METRES BELOW NATURAL SURFACE

GDA94-MGA
ZONE 55

ORIGINAL SHEET SIZE A3
SCALE 1:2000

0 20 40 60
SCALE OF METRES

PREPARED BY DEPARTMENT OF TRANSPORT
SURVEY AND DECLARATION

NORTH EAST LINK

PROJECT AREA

SHEET 40

LEGL./20-017

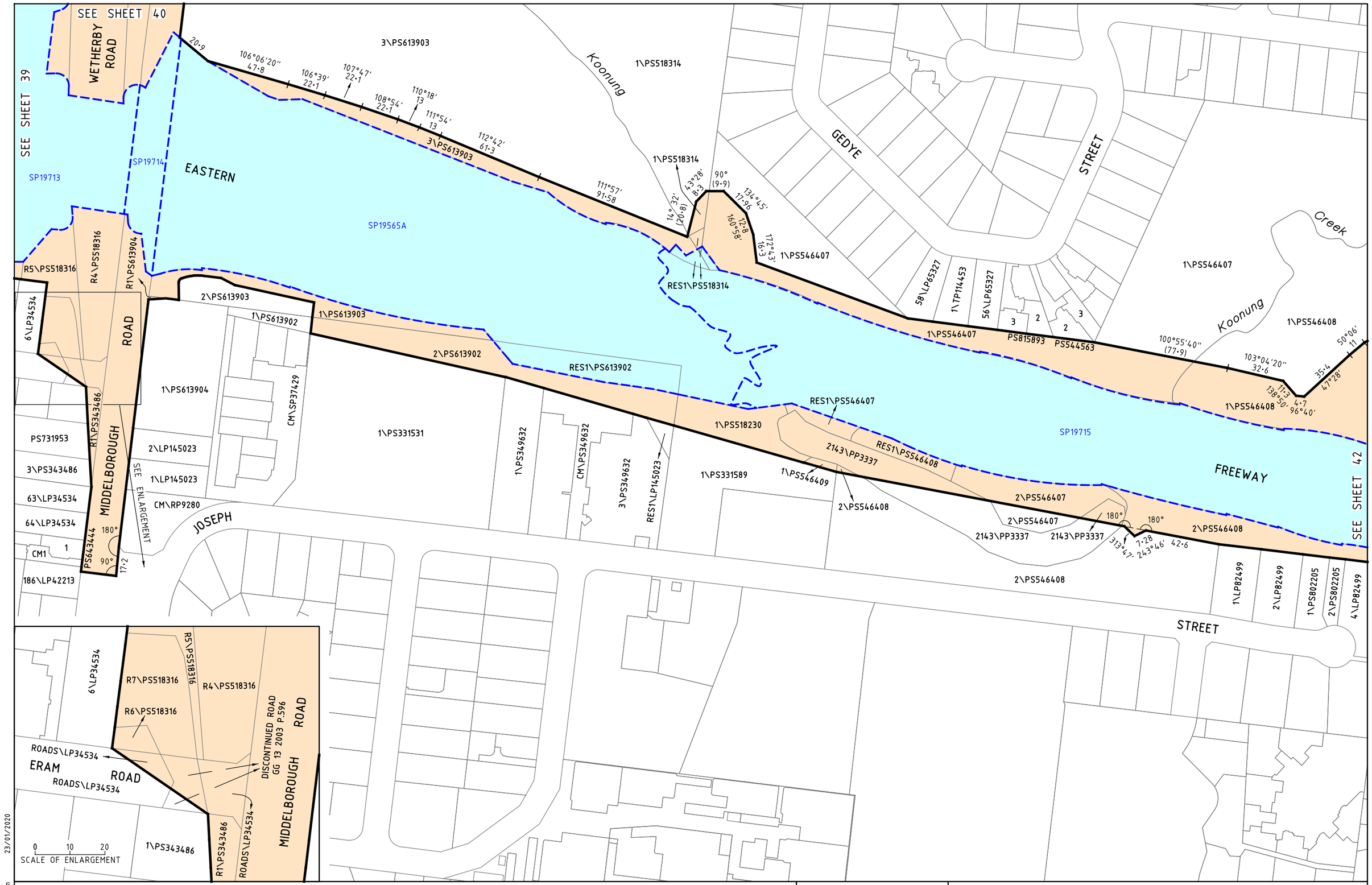

LEGEND

- BOUNDARY OF NORTH EAST LINK PROJECT AREA
- NORTH EAST LINK PROJECT AREA (UNLIMITED STRATUM)
- NORTH EAST LINK PROJECT AREA (LIMITED STRATUM) UPPER LIMIT TO 15 METRES BELOW NATURAL SURFACE
- BOUNDARY OF DECLARED EASTERN FREEWAY
- BOUNDARY OF PROJECT AREA SURVEY PLANS
- DECLARED EASTERN FREEWAY AREA WITHIN THE NORTH EAST LINK PROJECT AREA (UNLIMITED STRATUM)
- NORTH EAST LINK PROJECT AREA (LIMITED STRATUM) UPPER LIMIT TO 5 METRES BELOW NATURAL SURFACE

GDA94-MGA ZONE 55

ORIGINAL SHEET SIZE A3
SCALE 1:2000

0 20 40 60
SCALE OF METRES

PREPARED BY DEPARTMENT OF TRANSPORT SURVEY AND DECLARATION

NORTH EAST LINK

PROJECT AREA

SHEET 41

LEGL./20-017

23/01/2020

30113-lis--cb-01.dgn

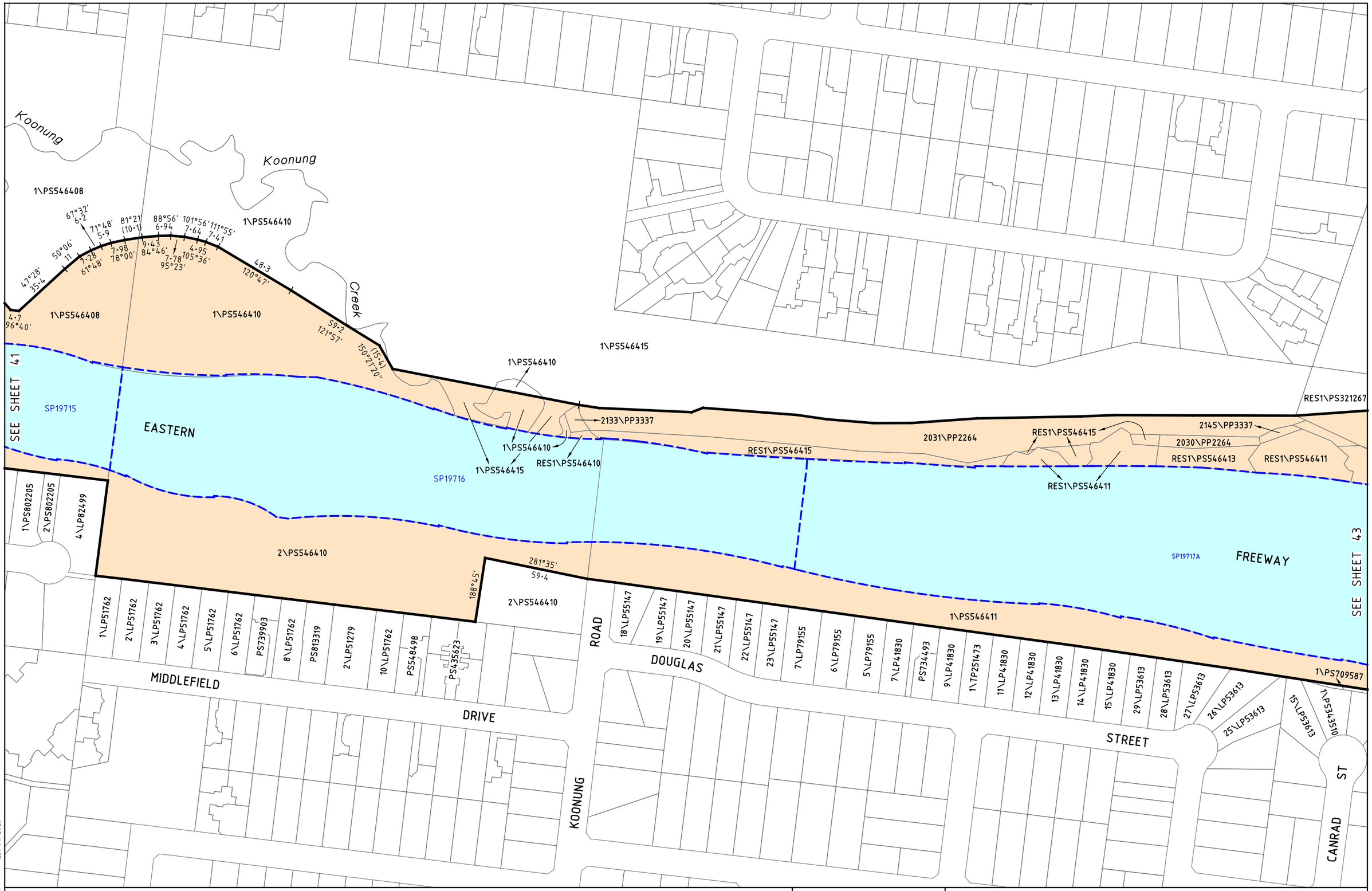

23/01/2020

30113-lis--cb-01.dgn

LEGEND

- BOUNDARY OF NORTH EAST LINK PROJECT AREA
- NORTH EAST LINK PROJECT AREA (UNLIMITED STRATUM)
- NORTH EAST LINK PROJECT AREA (LIMITED STRATUM) UPPER LIMIT TO 15 METRES BELOW NATURAL SURFACE
- BOUNDARY OF DECLARED EASTERN FREEWAY
- BOUNDARY OF PROJECT AREA SURVEY PLANS
- DECLARED EASTERN FREEWAY AREA WITHIN THE NORTH EAST LINK PROJECT AREA (UNLIMITED STRATUM)
- NORTH EAST LINK PROJECT AREA (LIMITED STRATUM) UPPER LIMIT TO 5 METRES BELOW NATURAL SURFACE

GDA94-MGA ZONE 55

ORIGINAL SHEET SIZE A3
SCALE 1:2000

0 20 40 60
SCALE OF METRES

PREPARED BY DEPARTMENT OF TRANSPORT SURVEY AND DECLARATION

NORTH EAST LINK

PROJECT AREA

SHEET 42

LEGL./20-017

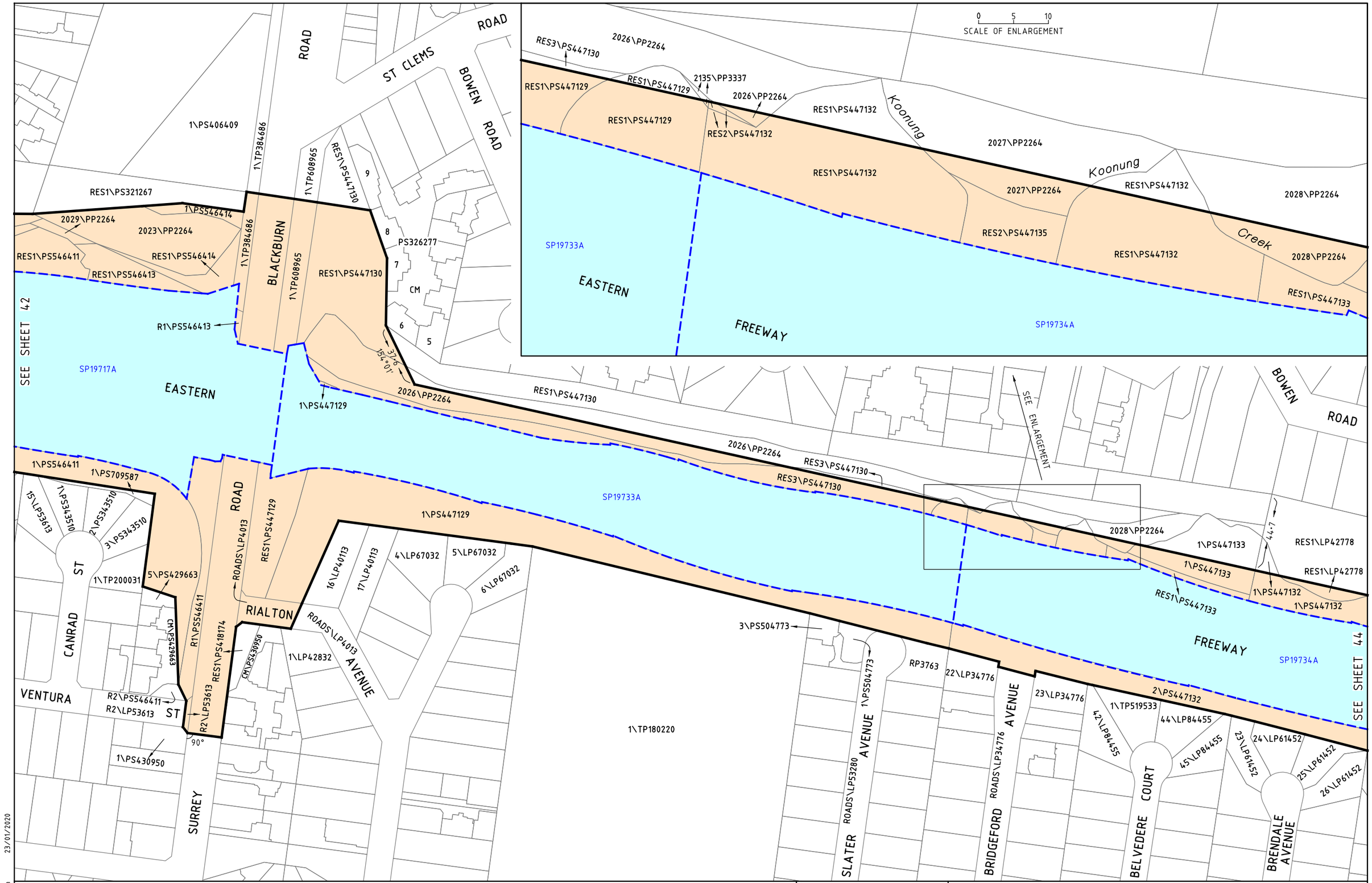

LEGEND

- BOUNDARY OF NORTH EAST LINK PROJECT AREA
- NORTH EAST LINK PROJECT AREA (UNLIMITED STRATUM)
- NORTH EAST LINK PROJECT AREA (LIMITED STRATUM) UPPER LIMIT TO 15 METRES BELOW NATURAL SURFACE
- BOUNDARY OF DECLARED EASTERN FREEWAY
- BOUNDARY OF PROJECT AREA SURVEY PLANS
- DECLARED EASTERN FREEWAY AREA WITHIN THE NORTH EAST LINK PROJECT AREA (UNLIMITED STRATUM)
- NORTH EAST LINK PROJECT AREA (LIMITED STRATUM) UPPER LIMIT TO 5 METRES BELOW NATURAL SURFACE

N

GDA94-MGA ZONE 55

ORIGINAL SHEET SIZE A3
SCALE 1:2000

0 20 40 60
SCALE OF METRES

PREPARED BY DEPARTMENT OF TRANSPORT SURVEY AND DECLARATION

NORTH EAST LINK

PROJECT AREA

SHEET 43

LEGL./20-017

23/01/2020

30113-lis--cb-01.dgn

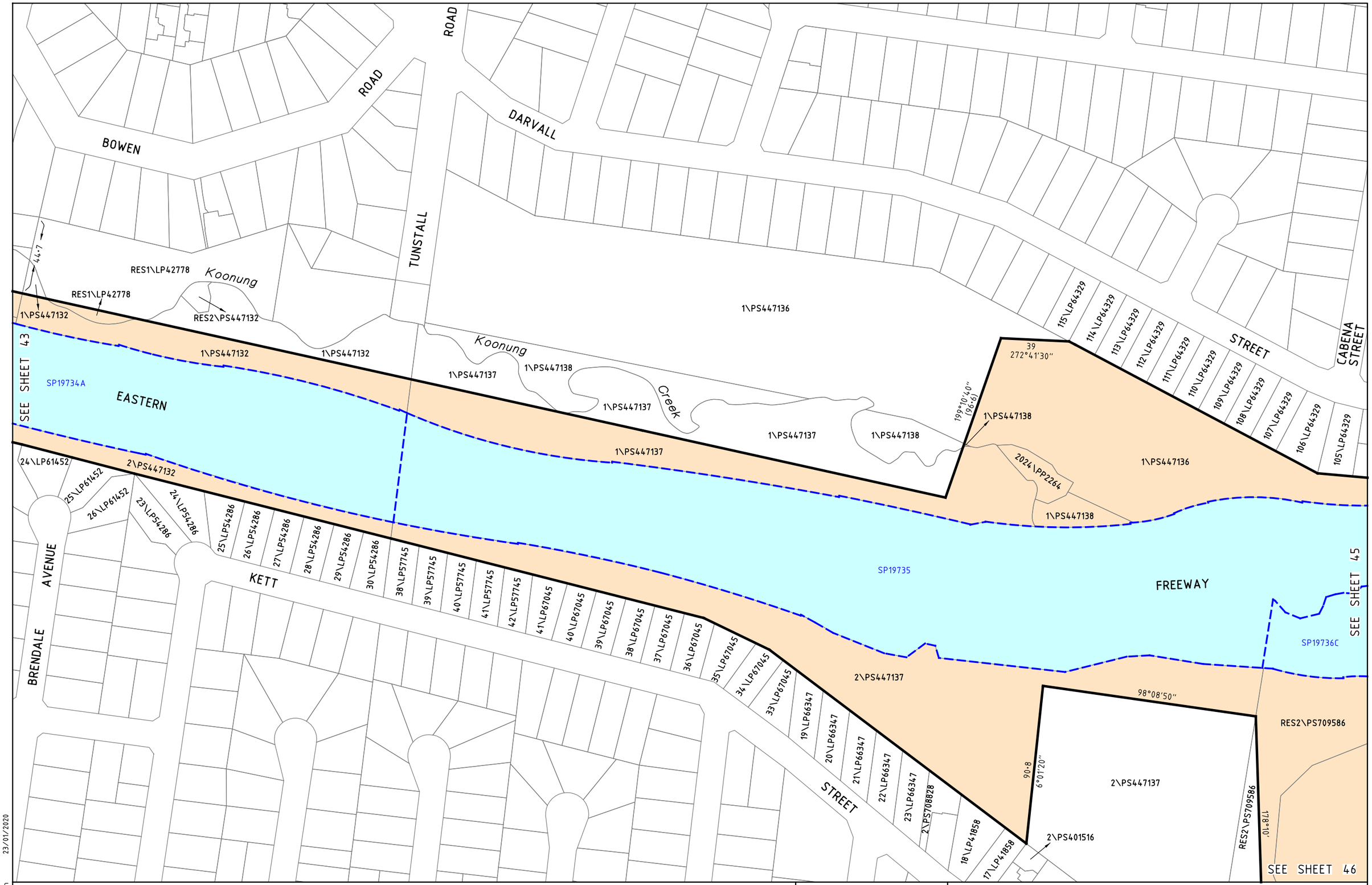

LEGEND

- BOUNDARY OF NORTH EAST LINK PROJECT AREA
- NORTH EAST LINK PROJECT AREA (UNLIMITED STRATUM)
- NORTH EAST LINK PROJECT AREA (LIMITED STRATUM) UPPER LIMIT TO 15 METRES BELOW NATURAL SURFACE
- BOUNDARY OF DECLARED EASTERN FREEWAY
- BOUNDARY OF PROJECT AREA SURVEY PLANS
- DECLARED EASTERN FREEWAY AREA WITHIN THE NORTH EAST LINK PROJECT AREA (UNLIMITED STRATUM)
- NORTH EAST LINK PROJECT AREA (LIMITED STRATUM) UPPER LIMIT TO 5 METRES BELOW NATURAL SURFACE

GDA94-MGA ZONE 55

ORIGINAL SHEET SIZE A3
SCALE 1:2000

0 20 40 60
SCALE OF METRES

PREPARED BY DEPARTMENT OF TRANSPORT SURVEY AND DECLARATION

NORTH EAST LINK

PROJECT AREA

SHEET 44

LEGL./20-017

23/01/2020

30113-lis--cb-01.dgn

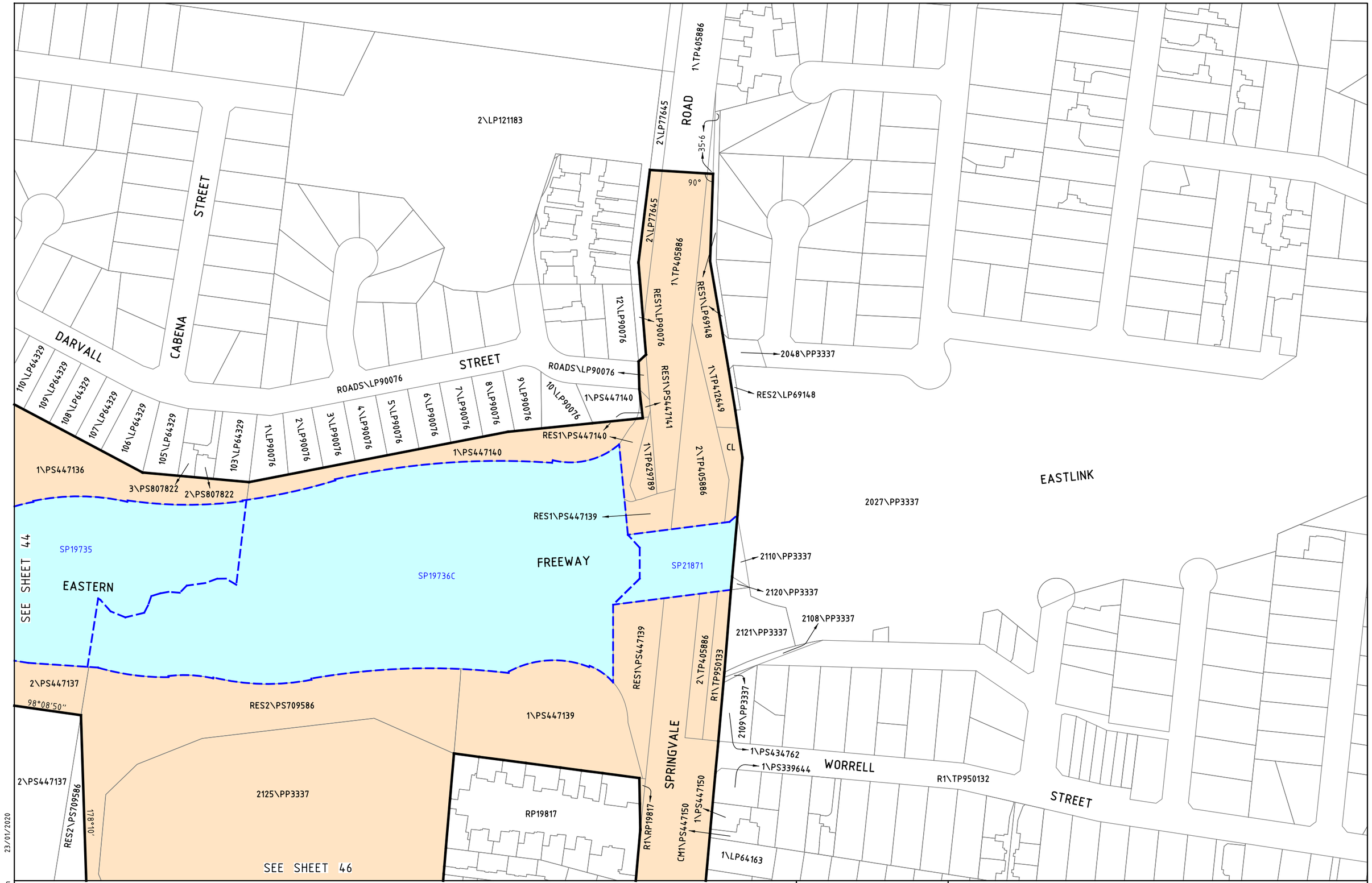

23/01/2020

30113-lis--cb-01.dgn

LEGEND

- BOUNDARY OF NORTH EAST LINK PROJECT AREA
- NORTH EAST LINK PROJECT AREA (UNLIMITED STRATUM)
- NORTH EAST LINK PROJECT AREA (LIMITED STRATUM) UPPER LIMIT TO 15 METRES BELOW NATURAL SURFACE
- BOUNDARY OF DECLARED EASTERN FREEWAY
- BOUNDARY OF PROJECT AREA SURVEY PLANS
- DECLARED EASTERN FREEWAY AREA WITHIN THE NORTH EAST LINK PROJECT AREA (UNLIMITED STRATUM)
- NORTH EAST LINK PROJECT AREA (LIMITED STRATUM) UPPER LIMIT TO 5 METRES BELOW NATURAL SURFACE

N

GDA94-MGA ZONE 55

ORIGINAL SHEET SIZE A3
SCALE 1:2000

0 20 40 60
SCALE OF METRES

PREPARED BY DEPARTMENT OF TRANSPORT SURVEY AND DECLARATION

NORTH EAST LINK

PROJECT AREA

SHEET 45

LEGL./20-017

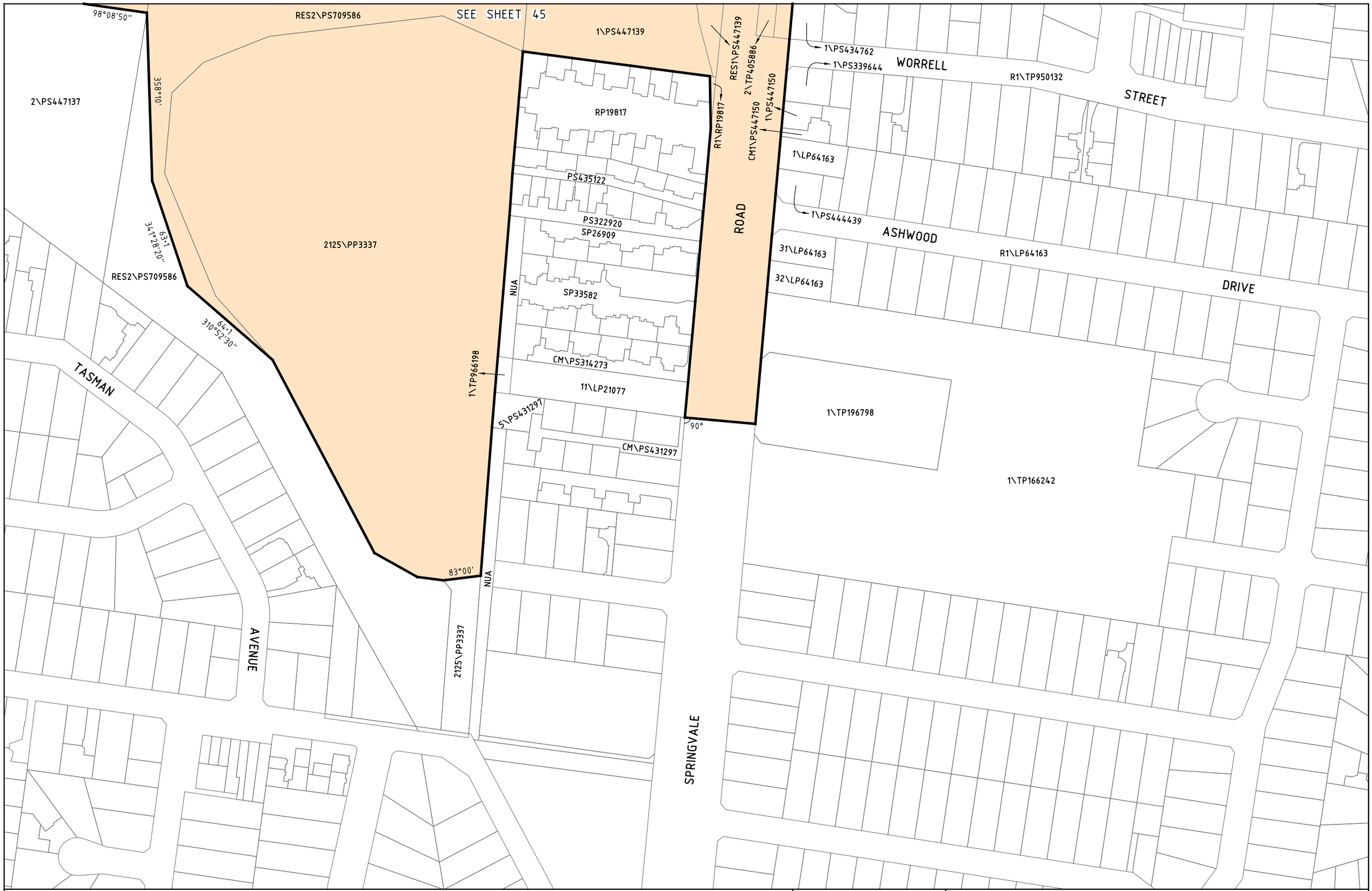

23/01/2020

30113-lis--cb-01.dgn

LEGEND

- BOUNDARY OF NORTH EAST LINK PROJECT AREA
- NORTH EAST LINK PROJECT AREA (UNLIMITED STRATUM)
- NORTH EAST LINK PROJECT AREA (LIMITED STRATUM) UPPER LIMIT TO 15 METRES BELOW NATURAL SURFACE
- BOUNDARY OF DECLARED EASTERN FREEWAY
- BOUNDARY OF PROJECT AREA SURVEY PLANS
- DECLARED EASTERN FREEWAY AREA WITHIN THE NORTH EAST LINK PROJECT AREA (UNLIMITED STRATUM)
- NORTH EAST LINK PROJECT AREA (LIMITED STRATUM) UPPER LIMIT TO 5 METRES BELOW NATURAL SURFACE

GDA94-MGA
ZONE 55

ORIGINAL SHEET SIZE A3
SCALE 1:2000

0 20 40 60
SCALE OF METRES

PREPARED BY DEPARTMENT OF TRANSPORT
SURVEY AND DECLARATION

NORTH EAST LINK

PROJECT AREA

SHEET 46

LEGL./20-017

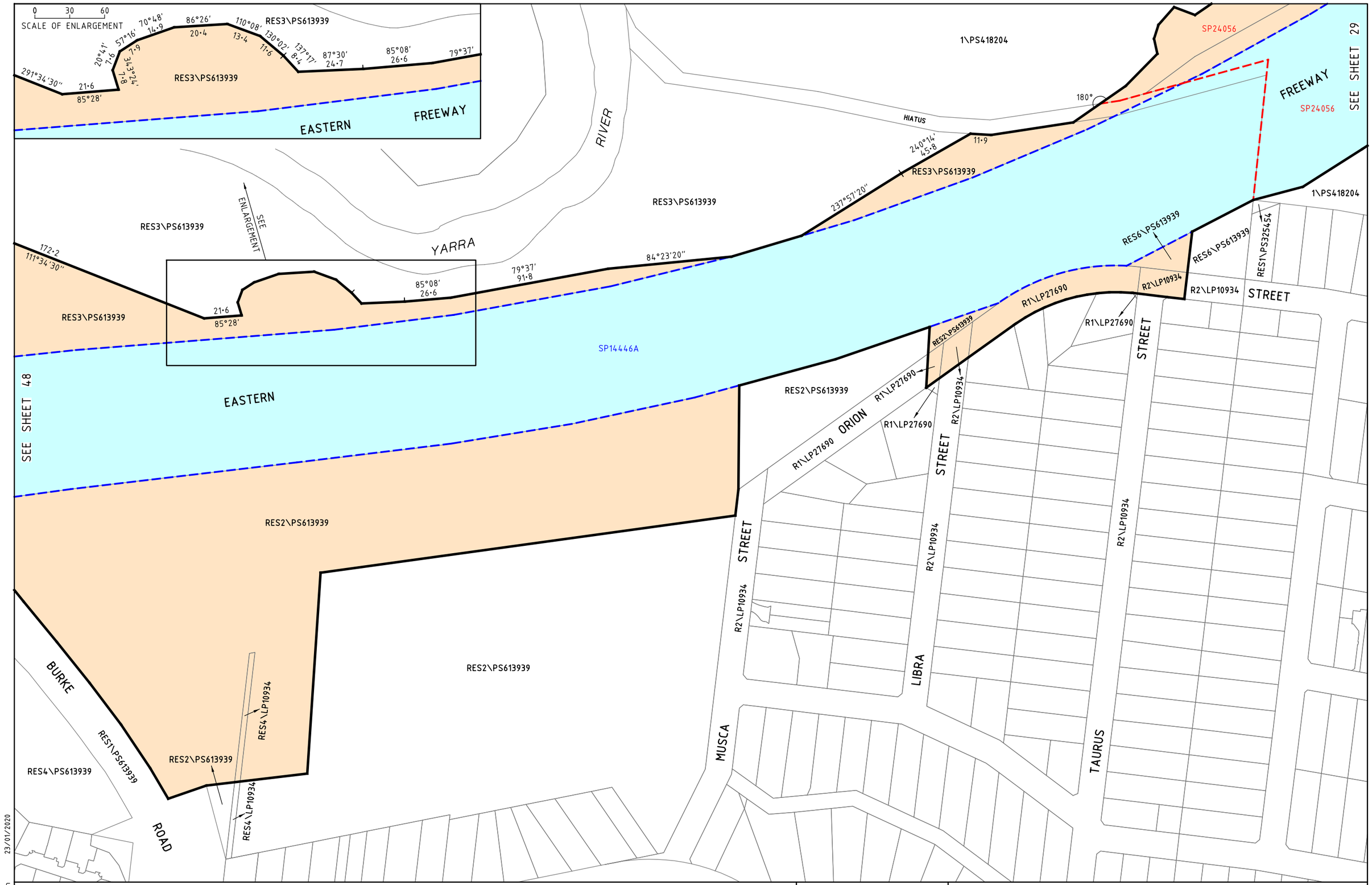

LEGEND

- BOUNDARY OF NORTH EAST LINK PROJECT AREA
- NORTH EAST LINK PROJECT AREA (UNLIMITED STRATUM)
- NORTH EAST LINK PROJECT AREA (LIMITED STRATUM) UPPER LIMIT TO 15 METRES BELOW NATURAL SURFACE
- BOUNDARY OF DECLARED EASTERN FREEWAY
- BOUNDARY OF PROJECT AREA SURVEY PLANS
- DECLARED EASTERN FREEWAY AREA WITHIN THE NORTH EAST LINK PROJECT AREA (UNLIMITED STRATUM)
- NORTH EAST LINK PROJECT AREA (LIMITED STRATUM) UPPER LIMIT TO 5 METRES BELOW NATURAL SURFACE

GDA94-MGA ZONE 55

ORIGINAL SHEET SIZE A3
SCALE 1:2000

0 20 40 60
SCALE OF METRES

PREPARED BY DEPARTMENT OF TRANSPORT SURVEY AND DECLARATION

NORTH EAST LINK

PROJECT AREA

SHEET 47

LEGL./20-017

23/01/2020

30113-lis--cb-01.dgn

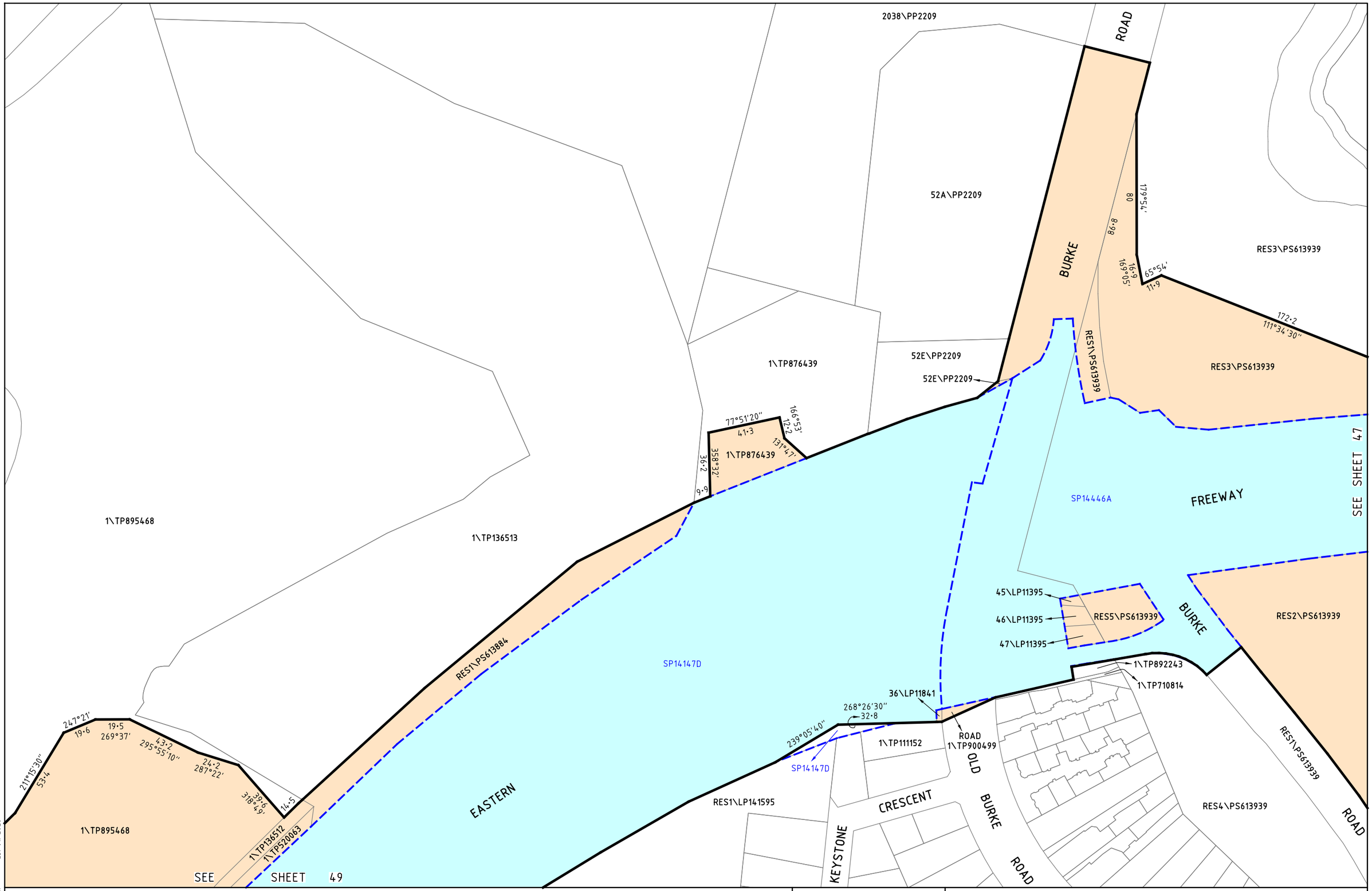

23/01/2020

30113-lis--cb-01.dgn

LEGEND

- BOUNDARY OF NORTH EAST LINK PROJECT AREA
- NORTH EAST LINK PROJECT AREA (UNLIMITED STRATUM)
- NORTH EAST LINK PROJECT AREA (LIMITED STRATUM) UPPER LIMIT TO 15 METRES BELOW NATURAL SURFACE
- BOUNDARY OF DECLARED EASTERN FREEWAY
- BOUNDARY OF PROJECT AREA SURVEY PLANS
- DECLARED EASTERN FREEWAY AREA WITHIN THE NORTH EAST LINK PROJECT AREA (UNLIMITED STRATUM)
- NORTH EAST LINK PROJECT AREA (LIMITED STRATUM) UPPER LIMIT TO 5 METRES BELOW NATURAL SURFACE

N

GDA94-MGA
ZONE 55

ORIGINAL SHEET SIZE A3
SCALE 1:2000

0 20 40 60
SCALE OF METRES

PREPARED BY DEPARTMENT OF TRANSPORT
SURVEY AND DECLARATION

NORTH EAST LINK

PROJECT AREA

SHEET 48

LEGL./20-017

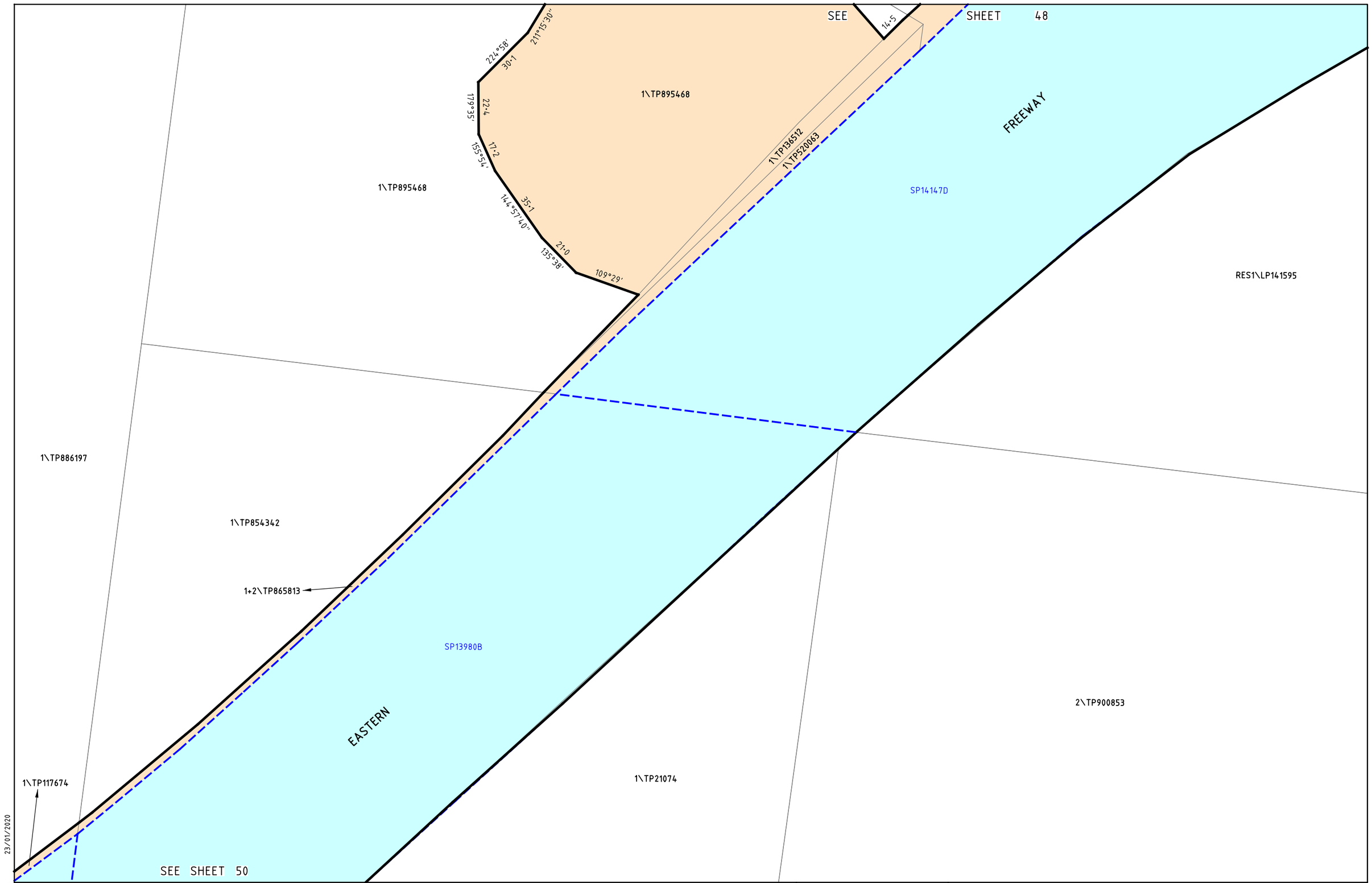

23/01/2020

30113-lis-cb-01.dgn

LEGEND

- BOUNDARY OF NORTH EAST LINK PROJECT AREA
- NORTH EAST LINK PROJECT AREA (UNLIMITED STRATUM)
- NORTH EAST LINK PROJECT AREA (LIMITED STRATUM) UPPER LIMIT TO 15 METRES BELOW NATURAL SURFACE
- BOUNDARY OF DECLARED EASTERN FREEWAY
- BOUNDARY OF PROJECT AREA SURVEY PLANS
- DECLARED EASTERN FREEWAY AREA WITHIN THE NORTH EAST LINK PROJECT AREA (UNLIMITED STRATUM)
- NORTH EAST LINK PROJECT AREA (LIMITED STRATUM) UPPER LIMIT TO 5 METRES BELOW NATURAL SURFACE

GDA94-MGA ZONE 55

ORIGINAL SHEET SIZE A3
SCALE 1:1500

0 15 30 45
SCALE OF METRES

PREPARED BY DEPARTMENT OF TRANSPORT SURVEY AND DECLARATION

NORTH EAST LINK

PROJECT AREA

SHEET 49

LEGL./20-017

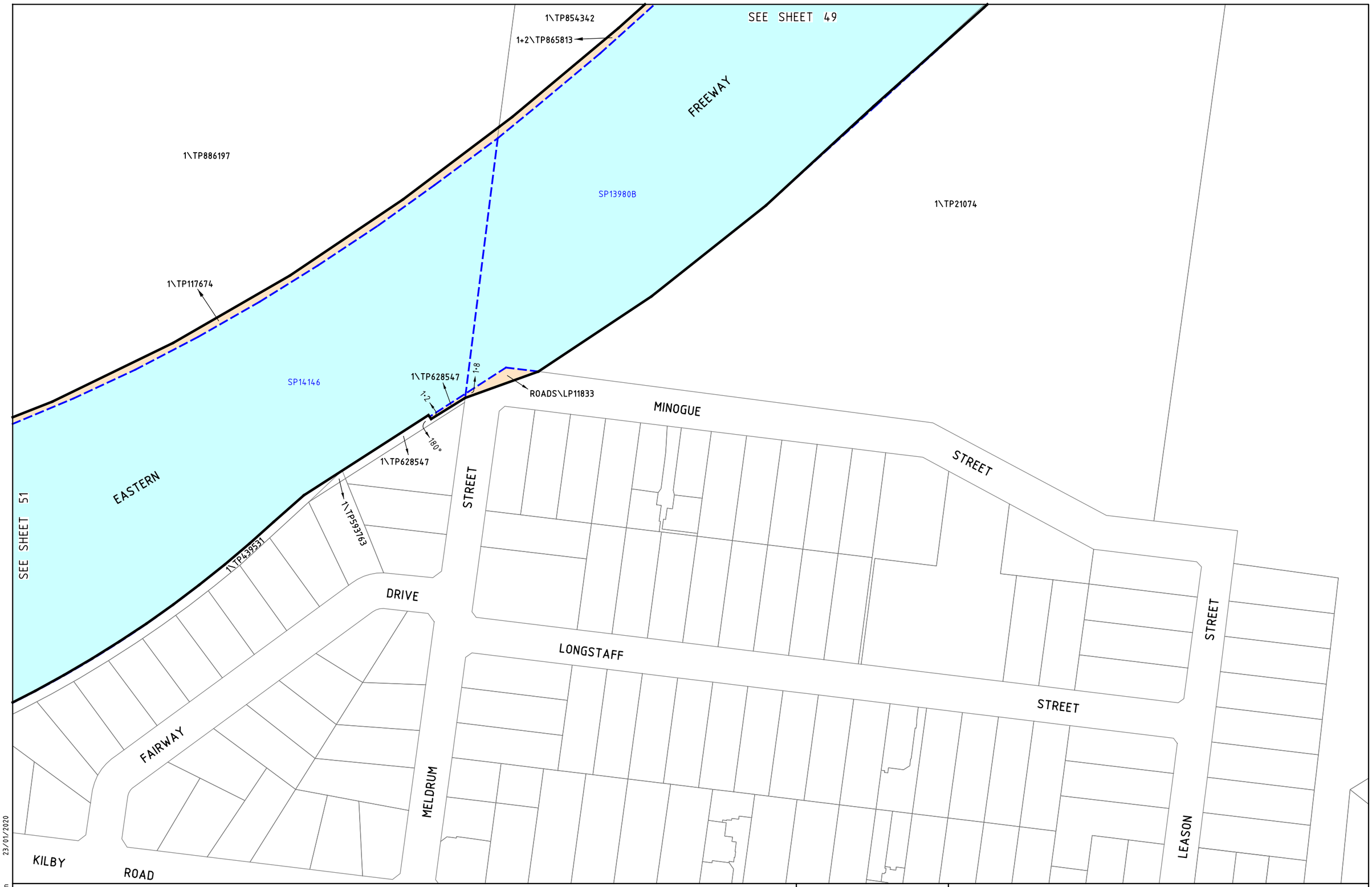

23/01/2020

30113-lis--cb-01.dgn

LEGEND

- BOUNDARY OF NORTH EAST LINK PROJECT AREA
- NORTH EAST LINK PROJECT AREA (UNLIMITED STRATUM)
- NORTH EAST LINK PROJECT AREA (LIMITED STRATUM) UPPER LIMIT TO 15 METRES BELOW NATURAL SURFACE
- BOUNDARY OF DECLARED EASTERN FREEWAY
- BOUNDARY OF PROJECT AREA SURVEY PLANS
- DECLARED EASTERN FREEWAY AREA WITHIN THE NORTH EAST LINK PROJECT AREA (UNLIMITED STRATUM)
- NORTH EAST LINK PROJECT AREA (LIMITED STRATUM) UPPER LIMIT TO 5 METRES BELOW NATURAL SURFACE

GDA94-MGA ZONE 55

ORIGINAL SHEET SIZE A3
SCALE 1:1500

0 15 30 45
SCALE OF METRES

PREPARED BY DEPARTMENT OF TRANSPORT SURVEY AND DECLARATION

NORTH EAST LINK

PROJECT AREA

SHEET 50

LEGL./20-017

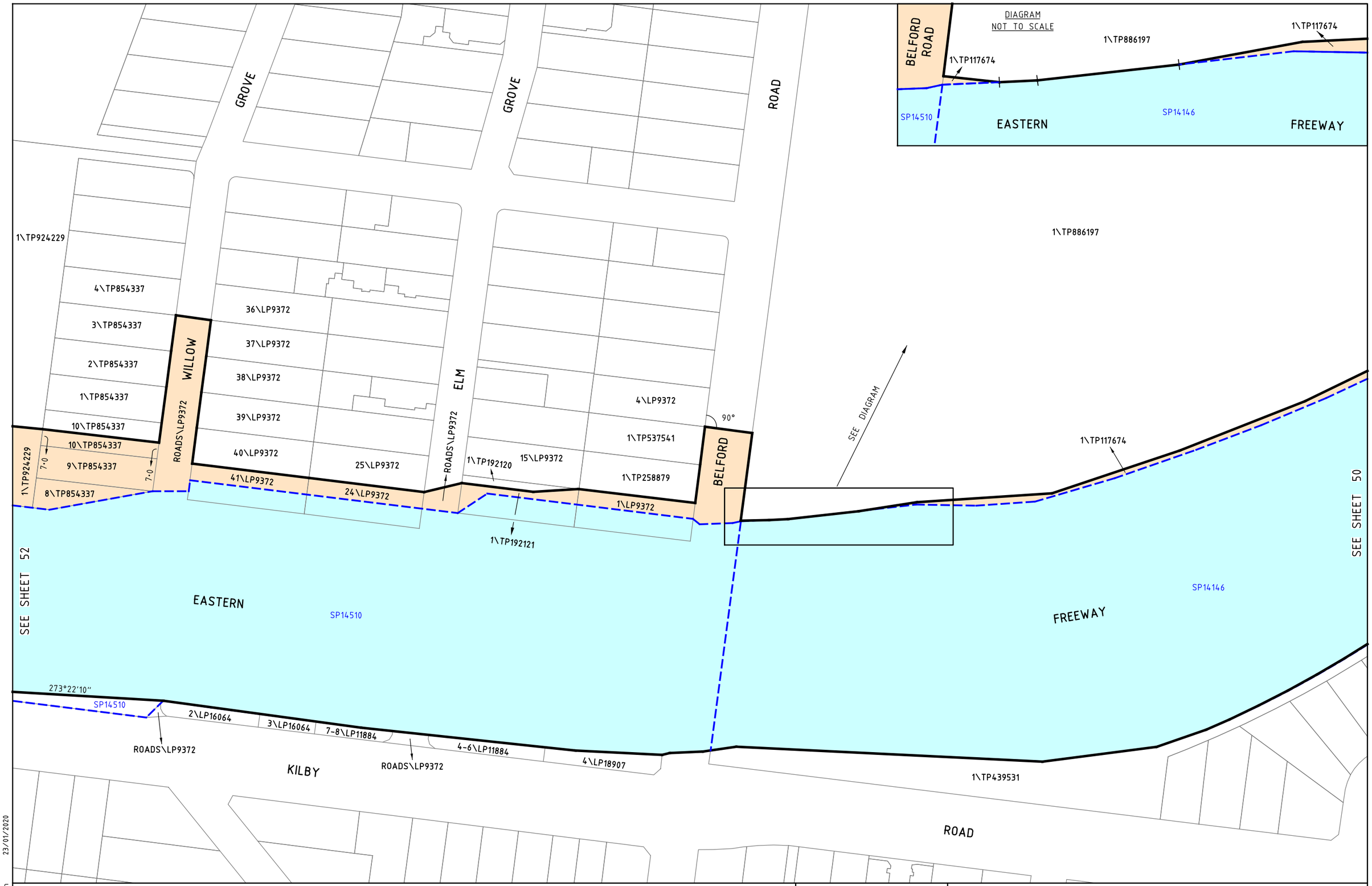

23/01/2020

30113-lis--cb-01.dgn

LEGEND

- BOUNDARY OF NORTH EAST LINK PROJECT AREA
- NORTH EAST LINK PROJECT AREA (UNLIMITED STRATUM)
- NORTH EAST LINK PROJECT AREA (LIMITED STRATUM) UPPER LIMIT TO 15 METRES BELOW NATURAL SURFACE
- BOUNDARY OF DECLARED EASTERN FREEWAY
- BOUNDARY OF PROJECT AREA SURVEY PLANS
- DECLARED EASTERN FREEWAY AREA WITHIN THE NORTH EAST LINK PROJECT AREA (UNLIMITED STRATUM)
- NORTH EAST LINK PROJECT AREA (LIMITED STRATUM) UPPER LIMIT TO 5 METRES BELOW NATURAL SURFACE

GDA94-MGA
ZONE 55

ORIGINAL SHEET SIZE A3
SCALE 1:1500

0 15 30 45
SCALE OF METRES

PREPARED BY DEPARTMENT OF TRANSPORT
SURVEY AND DECLARATION

NORTH EAST LINK

PROJECT AREA

SHEET 51

LEGL./20-017

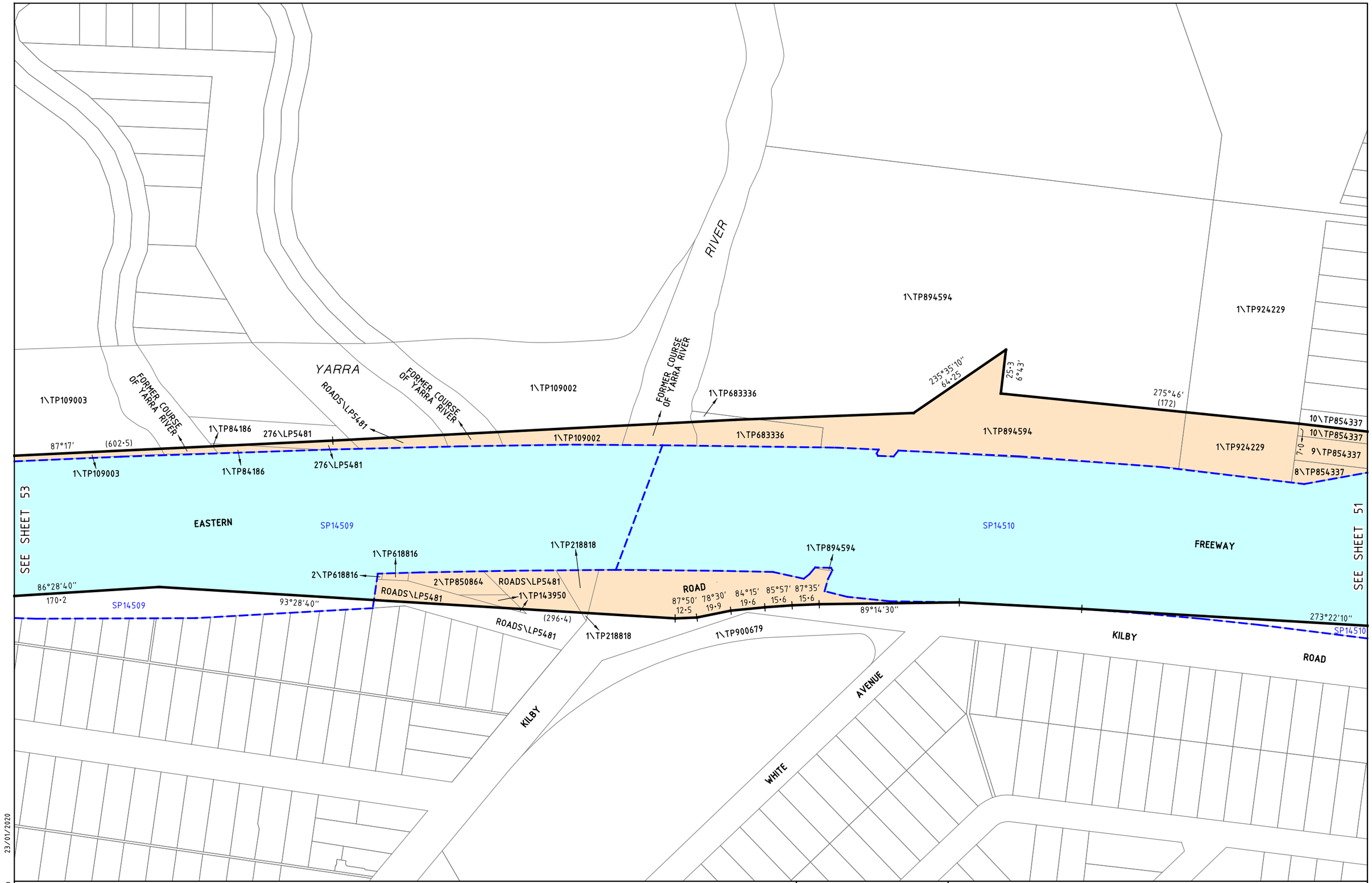

23/01/2020

30113-lis--cb-01.dgn

LEGEND

- BOUNDARY OF NORTH EAST LINK PROJECT AREA
- NORTH EAST LINK PROJECT AREA (UNLIMITED STRATUM)
- NORTH EAST LINK PROJECT AREA (LIMITED STRATUM) UPPER LIMIT TO 15 METRES BELOW NATURAL SURFACE
- BOUNDARY OF DECLARED EASTERN FREEWAY
- BOUNDARY OF PROJECT AREA SURVEY PLANS
- DECLARED EASTERN FREEWAY AREA WITHIN THE NORTH EAST LINK PROJECT AREA (UNLIMITED STRATUM)
- NORTH EAST LINK PROJECT AREA (LIMITED STRATUM) UPPER LIMIT TO 5 METRES BELOW NATURAL SURFACE

GDA94-MGA ZONE 55

ORIGINAL SHEET SIZE A3
SCALE 1:2000

0 20 40 60
SCALE OF METRES

PREPARED BY DEPARTMENT OF TRANSPORT SURVEY AND DECLARATION

NORTH EAST LINK

PROJECT AREA

SHEET 52

LEGL./20-017

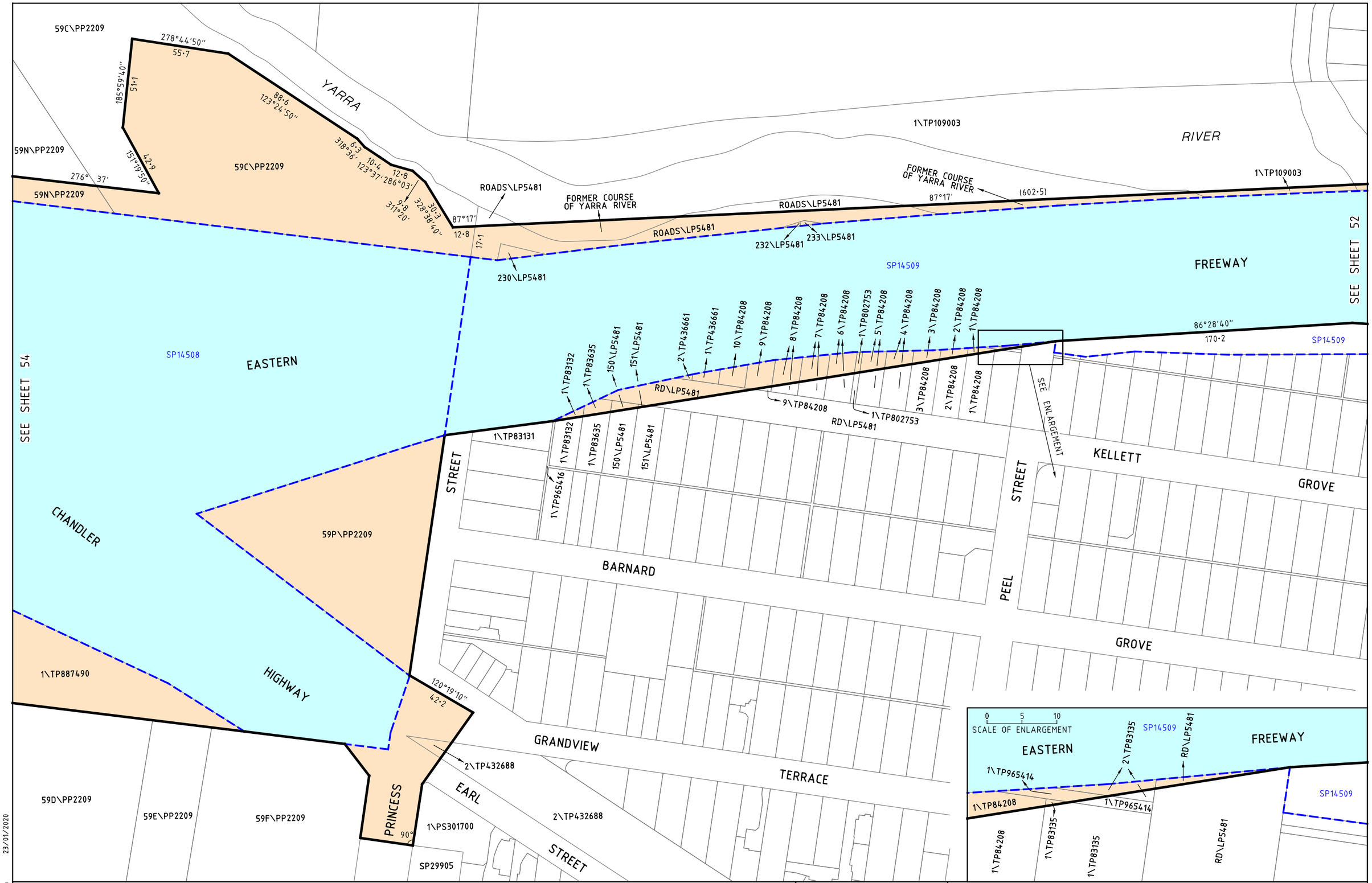

23/01/2020

30113-lis--cb-01.dgn

LEGEND

- BOUNDARY OF NORTH EAST LINK PROJECT AREA
- NORTH EAST LINK PROJECT AREA (UNLIMITED STRATUM)
- NORTH EAST LINK PROJECT AREA (LIMITED STRATUM) UPPER LIMIT TO 15 METRES BELOW NATURAL SURFACE
- BOUNDARY OF DECLARED EASTERN FREEWAY
- BOUNDARY OF PROJECT AREA SURVEY PLANS
- DECLARED EASTERN FREEWAY AREA WITHIN THE NORTH EAST LINK PROJECT AREA (UNLIMITED STRATUM)
- NORTH EAST LINK PROJECT AREA (LIMITED STRATUM) UPPER LIMIT TO 5 METRES BELOW NATURAL SURFACE

GDA94-MGA ZONE 55

ORIGINAL SHEET SIZE A3
SCALE 1:2000

0 20 40 60
SCALE OF METRES

PREPARED BY DEPARTMENT OF TRANSPORT SURVEY AND DECLARATION

NORTH EAST LINK

PROJECT AREA

SHEET 53

LEGL./20-017

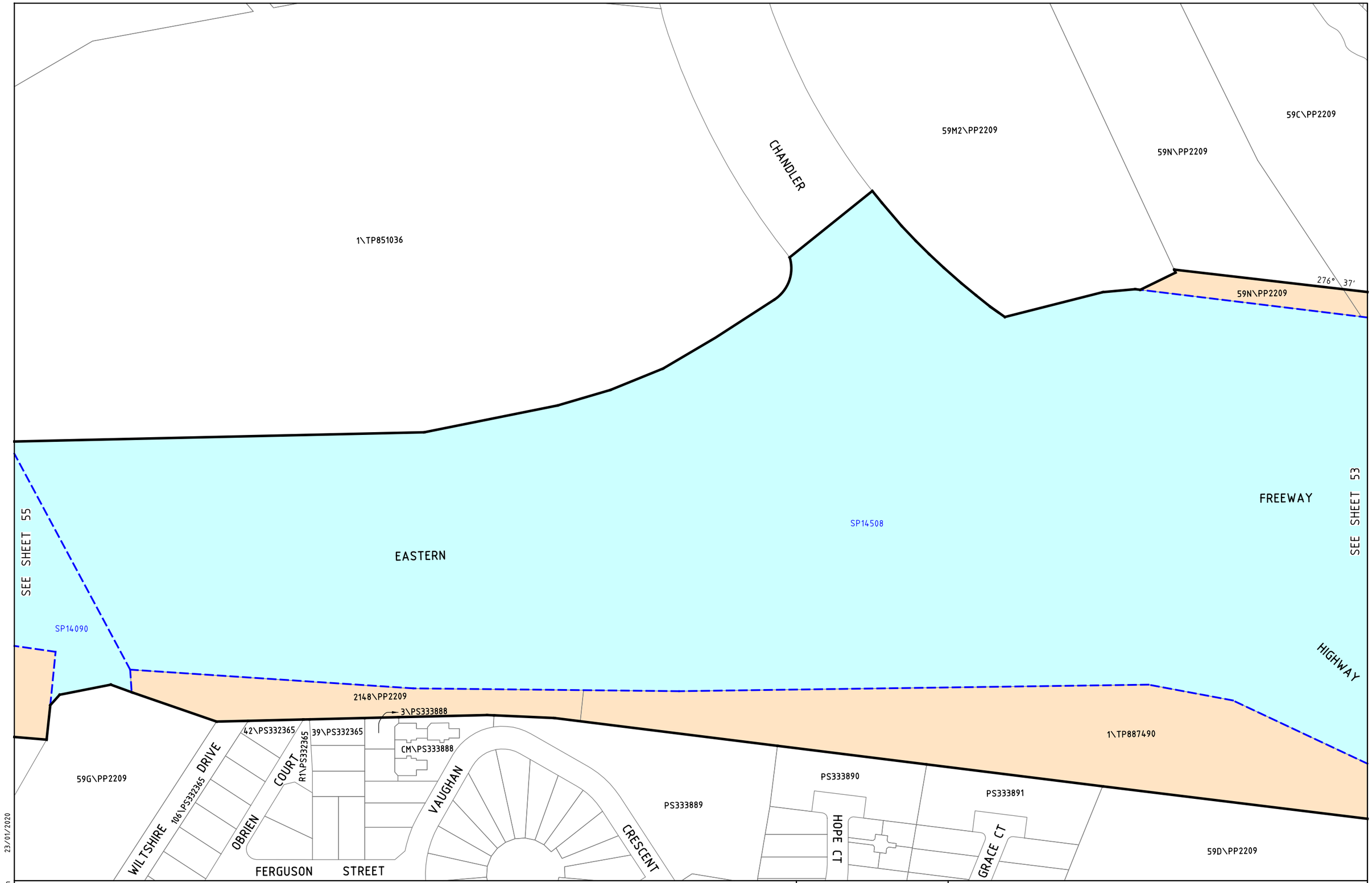

23/01/2020

30113-lis-cb-01.dgn

LEGEND

- BOUNDARY OF NORTH EAST LINK PROJECT AREA
- NORTH EAST LINK PROJECT AREA (UNLIMITED STRATUM)
- NORTH EAST LINK PROJECT AREA (LIMITED STRATUM) UPPER LIMIT TO 15 METRES BELOW NATURAL SURFACE
- BOUNDARY OF DECLARED EASTERN FREEWAY
- BOUNDARY OF PROJECT AREA SURVEY PLANS
- DECLARED EASTERN FREEWAY AREA WITHIN THE NORTH EAST LINK PROJECT AREA (UNLIMITED STRATUM)
- NORTH EAST LINK PROJECT AREA (LIMITED STRATUM) UPPER LIMIT TO 5 METRES BELOW NATURAL SURFACE

GDA94-MGA ZONE 55

ORIGINAL SHEET SIZE A3
SCALE 1:2000

0 20 40 60
SCALE OF METRES

PREPARED BY DEPARTMENT OF TRANSPORT SURVEY AND DECLARATION

NORTH EAST LINK

PROJECT AREA

SHEET 54

LEGL./20-017

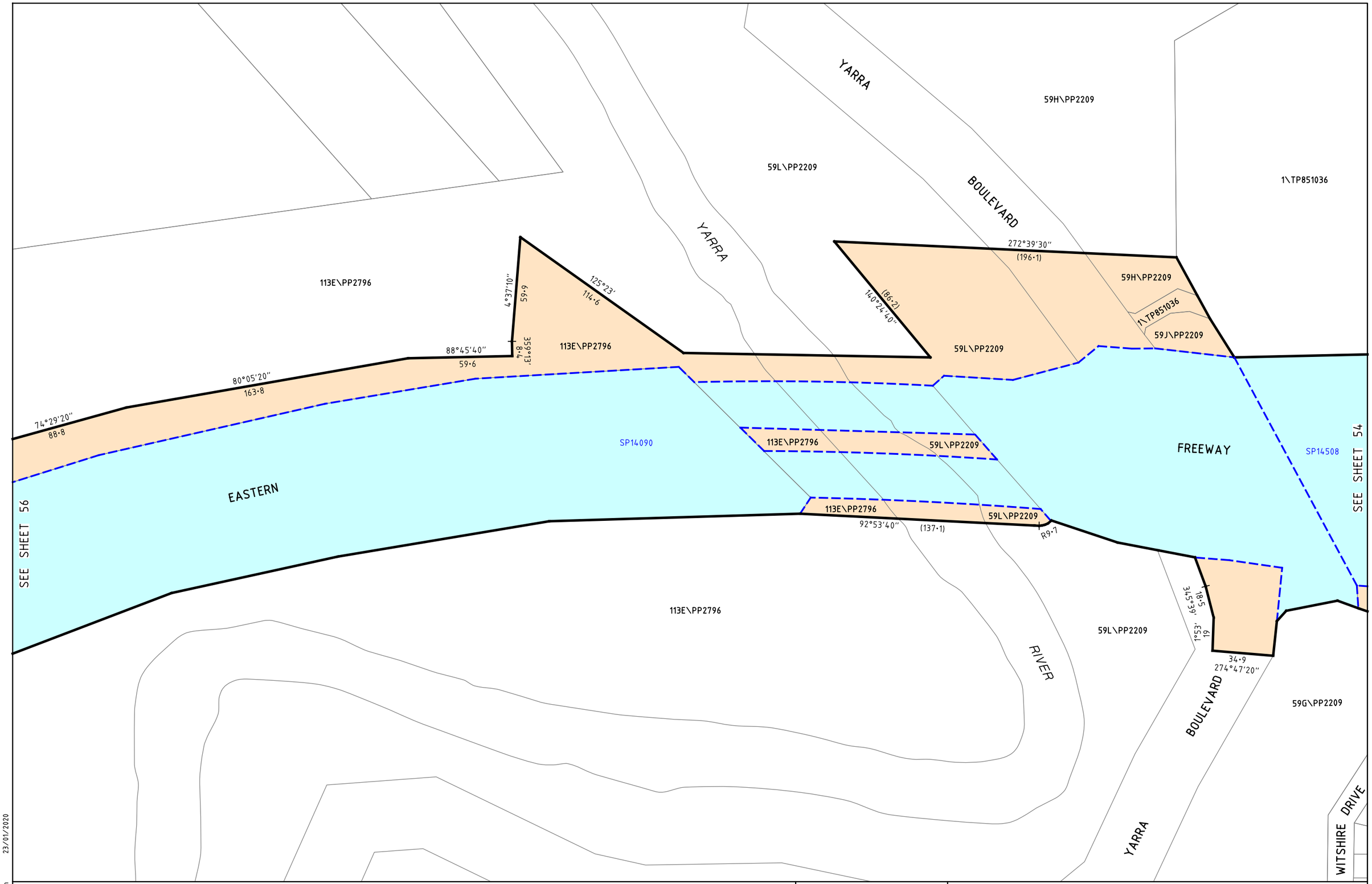

23/01/2020

30113-lis--cb-01.dgn

LEGEND

- BOUNDARY OF NORTH EAST LINK PROJECT AREA
- NORTH EAST LINK PROJECT AREA (UNLIMITED STRATUM)
- NORTH EAST LINK PROJECT AREA (LIMITED STRATUM) UPPER LIMIT TO 15 METRES BELOW NATURAL SURFACE
- BOUNDARY OF DECLARED EASTERN FREEWAY
- BOUNDARY OF PROJECT AREA SURVEY PLANS
- DECLARED EASTERN FREEWAY AREA WITHIN THE NORTH EAST LINK PROJECT AREA (UNLIMITED STRATUM)
- NORTH EAST LINK PROJECT AREA (LIMITED STRATUM) UPPER LIMIT TO 5 METRES BELOW NATURAL SURFACE

GDA94-MGA ZONE 55

ORIGINAL SHEET SIZE A3
SCALE 1:2000

0 20 40 60
SCALE OF METRES

PREPARED BY DEPARTMENT OF TRANSPORT SURVEY AND DECLARATION

NORTH EAST LINK

PROJECT AREA

SHEET 55

LEGL./20-017

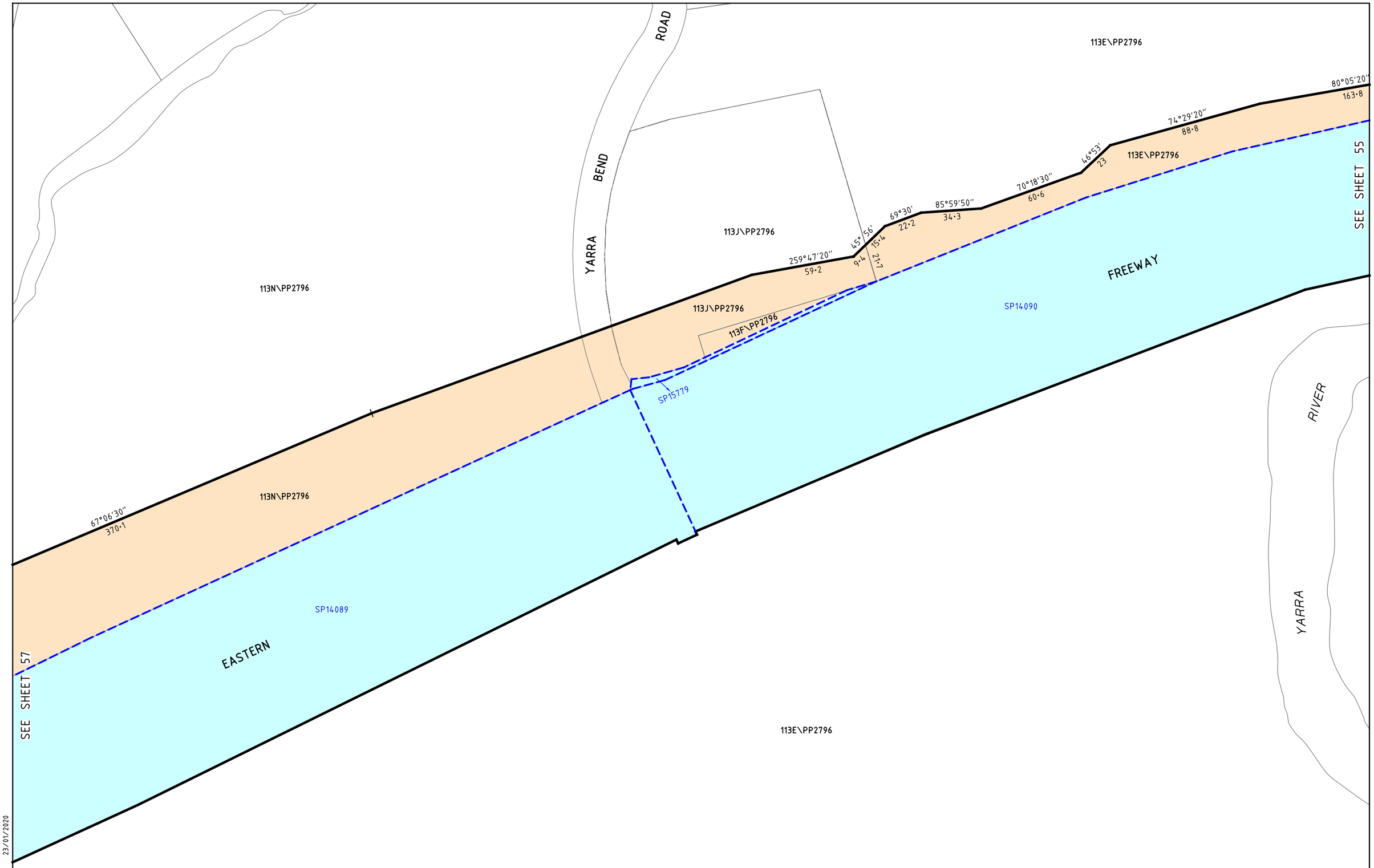

23/01/2020

30113-lis--cb-01.dgn

LEGEND

- BOUNDARY OF NORTH EAST LINK PROJECT AREA
- NORTH EAST LINK PROJECT AREA (UNLIMITED STRATUM)
- NORTH EAST LINK PROJECT AREA (LIMITED STRATUM) UPPER LIMIT TO 15 METRES BELOW NATURAL SURFACE
- BOUNDARY OF DECLARED EASTERN FREEWAY
- BOUNDARY OF PROJECT AREA SURVEY PLANS
- DECLARED EASTERN FREEWAY AREA WITHIN THE NORTH EAST LINK PROJECT AREA (UNLIMITED STRATUM)
- NORTH EAST LINK PROJECT AREA (LIMITED STRATUM) UPPER LIMIT TO 5 METRES BELOW NATURAL SURFACE

GDA94-MGA
ZONE 55

ORIGINAL SHEET SIZE A3
SCALE 1:2000

0 20 40 60
SCALE OF METRES

PREPARED BY DEPARTMENT OF TRANSPORT
SURVEY AND DECLARATION

NORTH EAST LINK

PROJECT AREA

SHEET 56

LEGL./20-017

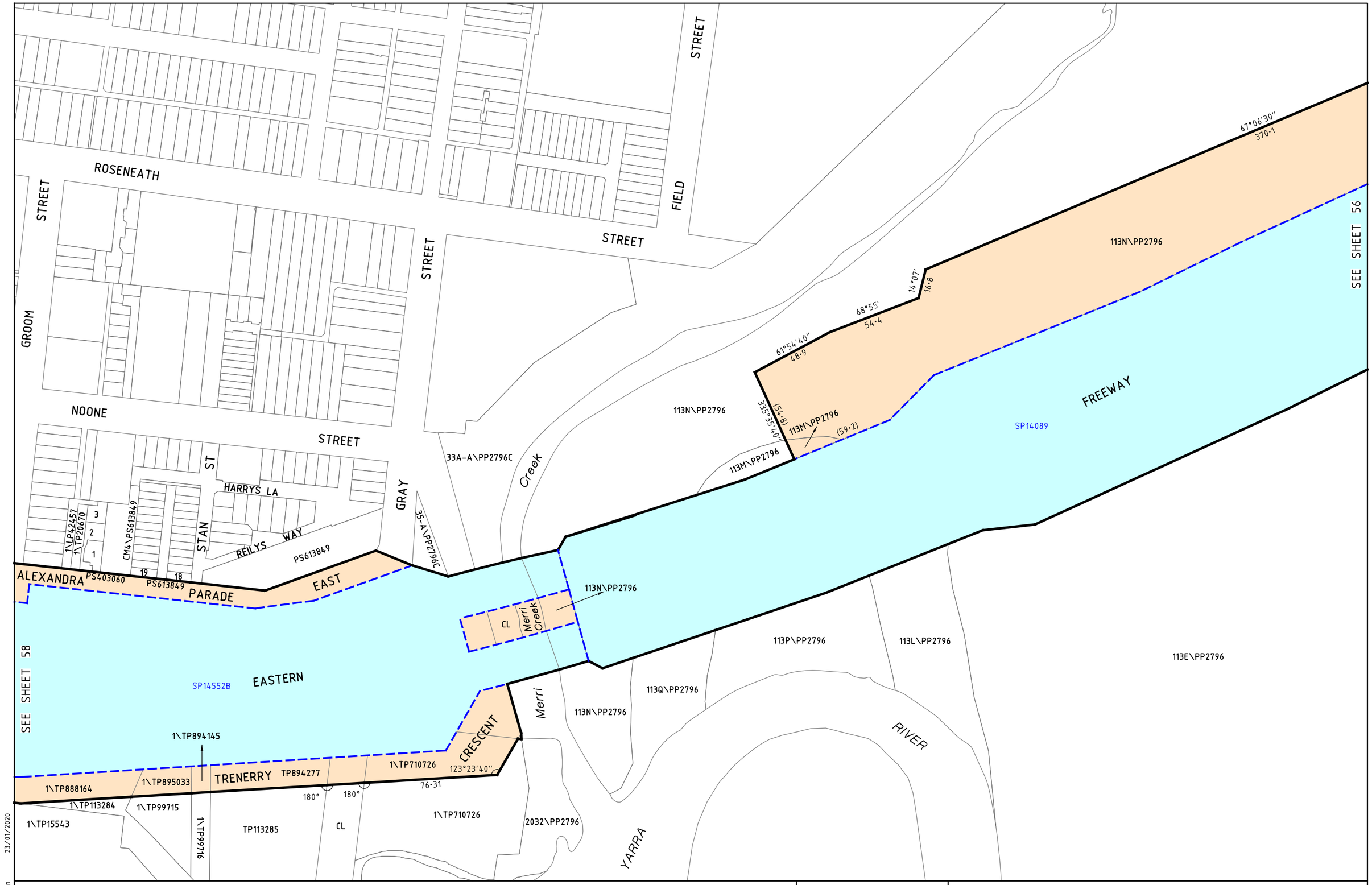

LEGEND

- BOUNDARY OF NORTH EAST LINK PROJECT AREA
- NORTH EAST LINK PROJECT AREA (UNLIMITED STRATUM)
- NORTH EAST LINK PROJECT AREA (LIMITED STRATUM) UPPER LIMIT TO 15 METRES BELOW NATURAL SURFACE
- BOUNDARY OF DECLARED EASTERN FREEWAY
- BOUNDARY OF PROJECT AREA SURVEY PLANS
- DECLARED EASTERN FREEWAY AREA WITHIN THE NORTH EAST LINK PROJECT AREA (UNLIMITED STRATUM)
- NORTH EAST LINK PROJECT AREA (LIMITED STRATUM) UPPER LIMIT TO 5 METRES BELOW NATURAL SURFACE

GDA94-MGA ZONE 55

ORIGINAL SHEET SIZE A3
SCALE 1:2000

0 20 40 60
SCALE OF METRES

PREPARED BY DEPARTMENT OF TRANSPORT SURVEY AND DECLARATION

NORTH EAST LINK

PROJECT AREA

SHEET 57

LEGL./20-017

23/01/2020

30113-lis-cb-01.dgn

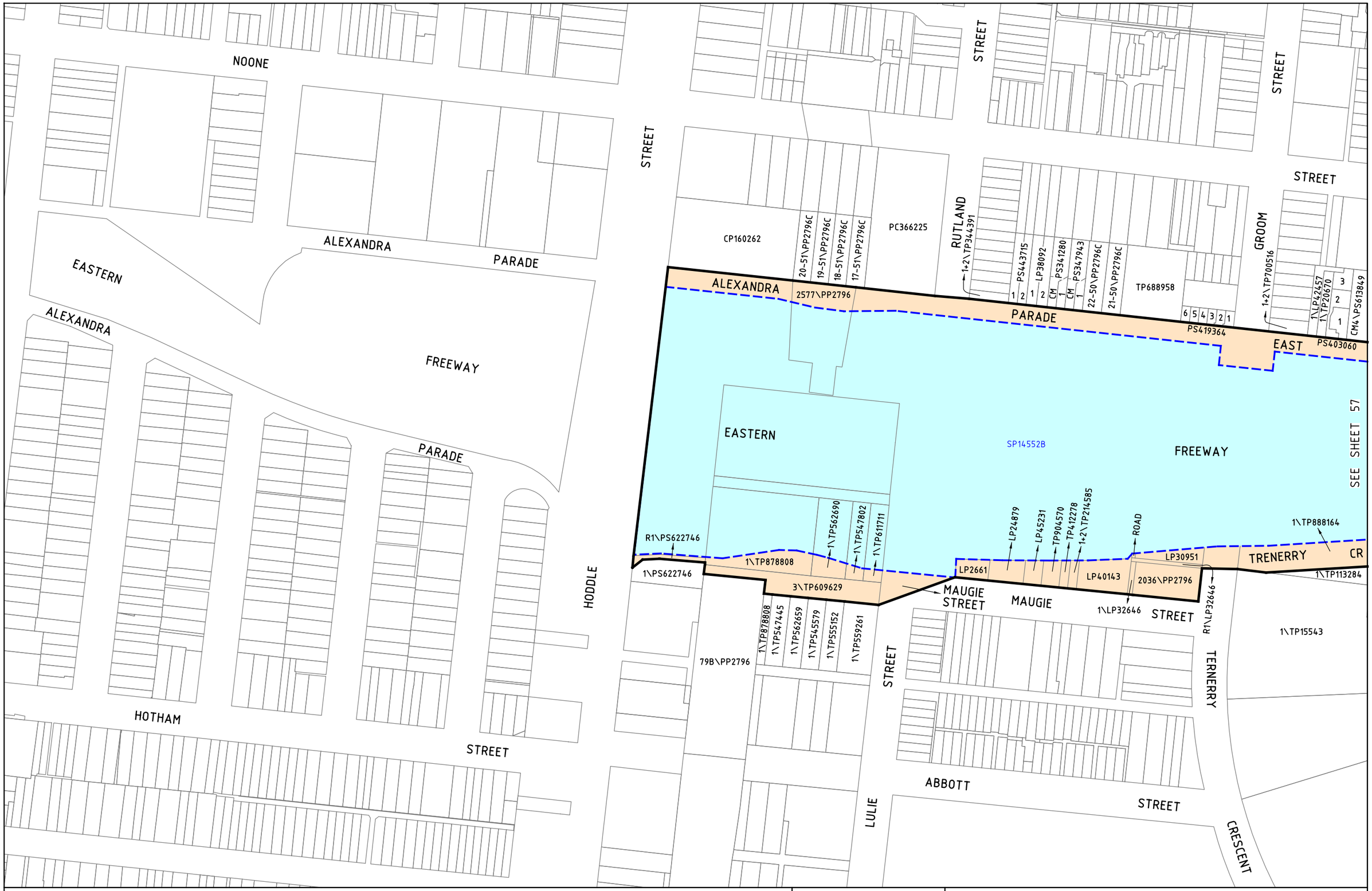

23/01/2020

30113-lis--cb-01.dgn

LEGEND

- BOUNDARY OF NORTH EAST LINK PROJECT AREA
- NORTH EAST LINK PROJECT AREA (UNLIMITED STRATUM)
- NORTH EAST LINK PROJECT AREA (LIMITED STRATUM) UPPER LIMIT TO 15 METRES BELOW NATURAL SURFACE
- BOUNDARY OF DECLARED EASTERN FREEWAY
- BOUNDARY OF PROJECT AREA SURVEY PLANS
- DECLARED EASTERN FREEWAY AREA WITHIN THE NORTH EAST LINK PROJECT AREA (UNLIMITED STRATUM)
- NORTH EAST LINK PROJECT AREA (LIMITED STRATUM) UPPER LIMIT TO 5 METRES BELOW NATURAL SURFACE

N

GDA94-MGA ZONE 55

ORIGINAL SHEET SIZE A3
SCALE 1:2000

0 20 40 60
SCALE OF METRES

PREPARED BY DEPARTMENT OF TRANSPORT SURVEY AND DECLARATION

NORTH EAST LINK

PROJECT AREA

SHEET 58

LEGL./20-017

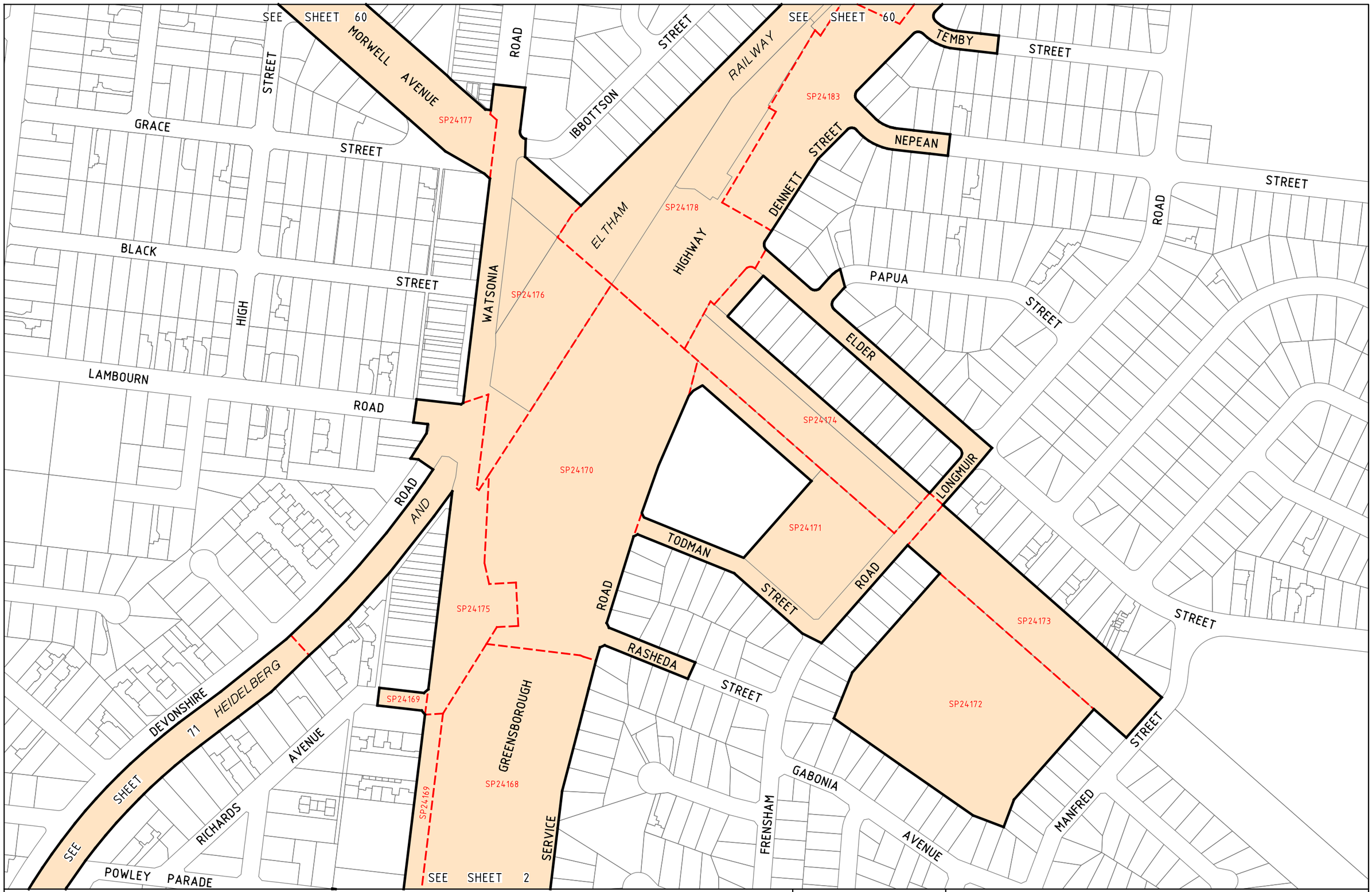

23/01/2020

30113-lis--cb-01.dgn

LEGEND

- BOUNDARY OF NORTH EAST LINK PROJECT AREA
- NORTH EAST LINK PROJECT AREA (UNLIMITED STRATUM)
- NORTH EAST LINK PROJECT AREA (LIMITED STRATUM) UPPER LIMIT TO 15 METRES BELOW NATURAL SURFACE
- BOUNDARY OF DECLARED EASTERN FREEWAY
- BOUNDARY OF PROJECT AREA SURVEY PLANS
- DECLARED EASTERN FREEWAY AREA WITHIN THE NORTH EAST LINK PROJECT AREA (UNLIMITED STRATUM)
- NORTH EAST LINK PROJECT AREA (LIMITED STRATUM) UPPER LIMIT TO 5 METRES BELOW NATURAL SURFACE

N

GDA94-MGA ZONE 55

ORIGINAL SHEET SIZE A3
SCALE 1:3000

0 30 60 90
SCALE OF METRES

PREPARED BY DEPARTMENT OF TRANSPORT SURVEY AND DECLARATION

NORTH EAST LINK

PROJECT AREA

SHEET 59

LEGL./20-017

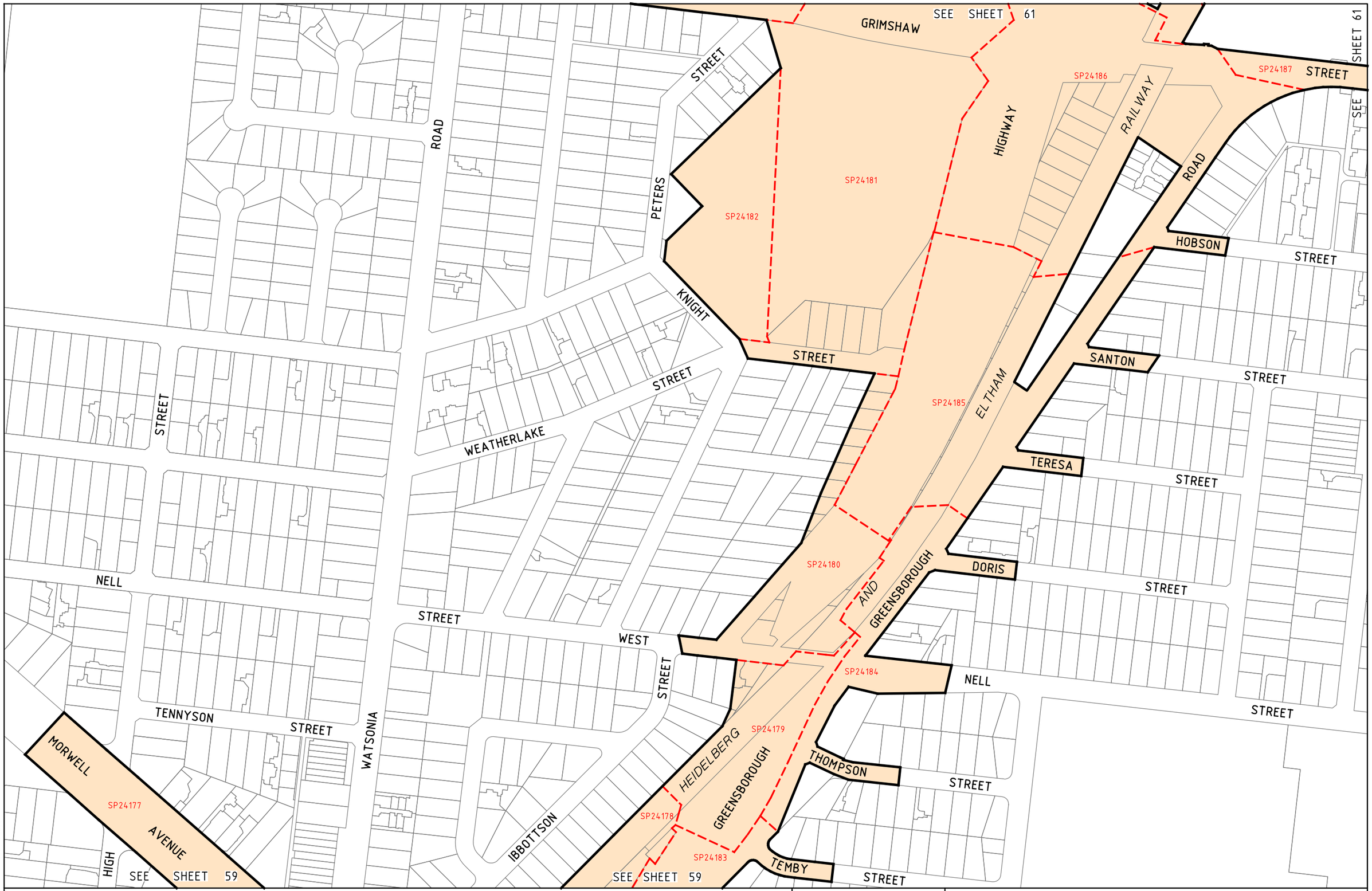

23/01/2020

30113-lis--cb-01.dgn

LEGEND

- BOUNDARY OF NORTH EAST LINK PROJECT AREA
- NORTH EAST LINK PROJECT AREA (UNLIMITED STRATUM)
- NORTH EAST LINK PROJECT AREA (LIMITED STRATUM) UPPER LIMIT TO 15 METRES BELOW NATURAL SURFACE
- BOUNDARY OF DECLARED EASTERN FREEWAY
- BOUNDARY OF PROJECT AREA SURVEY PLANS
- DECLARED EASTERN FREEWAY AREA WITHIN THE NORTH EAST LINK PROJECT AREA (UNLIMITED STRATUM)
- NORTH EAST LINK PROJECT AREA (LIMITED STRATUM) UPPER LIMIT TO 5 METRES BELOW NATURAL SURFACE

GDA94-MGA ZONE 55

ORIGINAL SHEET SIZE A3
SCALE 1:3000

0 30 60 90
SCALE OF METRES

PREPARED BY DEPARTMENT OF TRANSPORT SURVEY AND DECLARATION

NORTH EAST LINK

PROJECT AREA

SHEET 60

LEGL./20-017

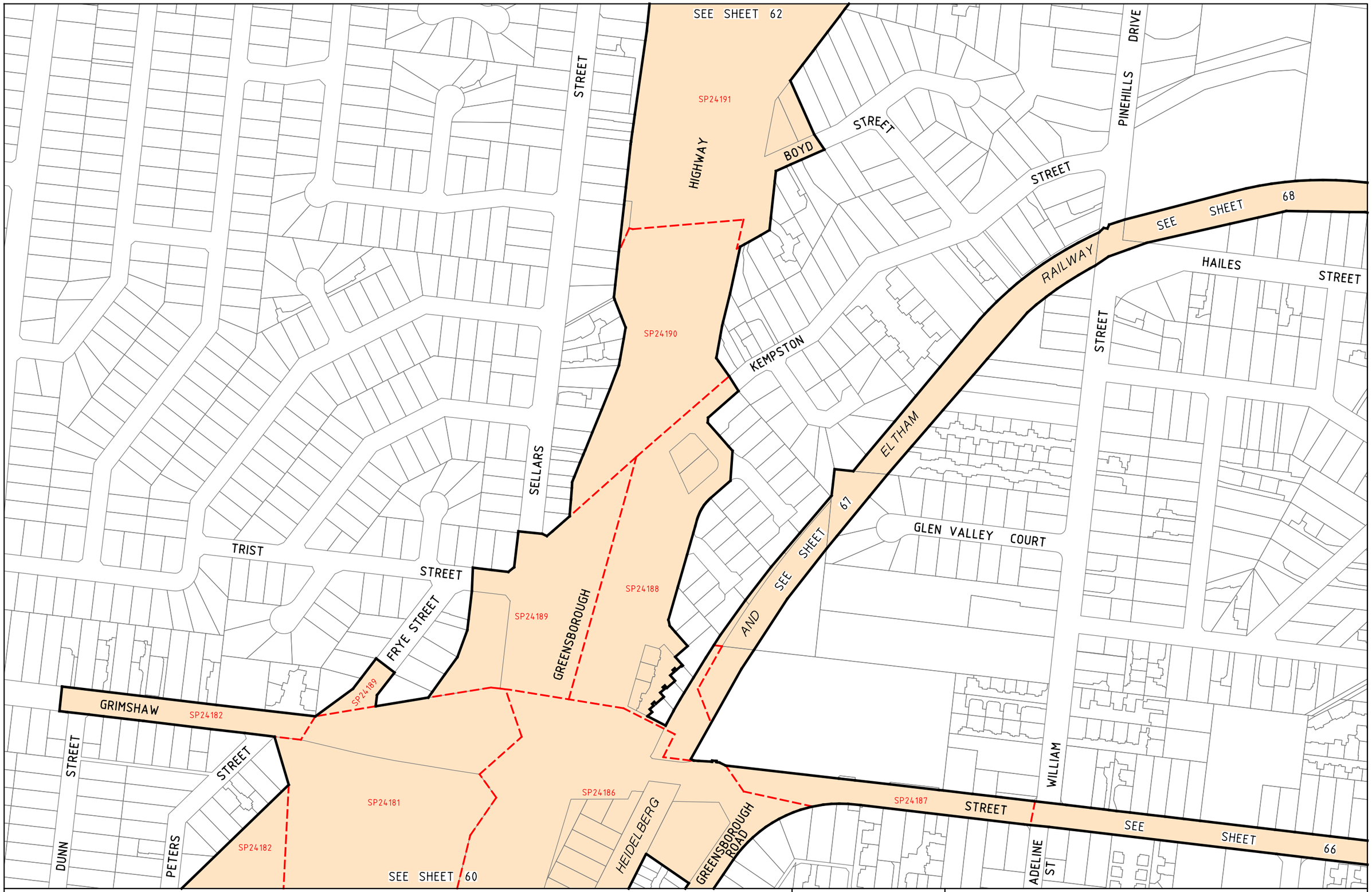

ROAD

23/01/2020

30113-lis--cb-01.dgn

LEGEND

- BOUNDARY OF NORTH EAST LINK PROJECT AREA
- NORTH EAST LINK PROJECT AREA (UNLIMITED STRATUM)
- NORTH EAST LINK PROJECT AREA (LIMITED STRATUM) UPPER LIMIT TO 15 METRES BELOW NATURAL SURFACE
- BOUNDARY OF DECLARED EASTERN FREEWAY
- BOUNDARY OF PROJECT AREA SURVEY PLANS
- DECLARED EASTERN FREEWAY AREA WITHIN THE NORTH EAST LINK PROJECT AREA (UNLIMITED STRATUM)
- NORTH EAST LINK PROJECT AREA (LIMITED STRATUM) UPPER LIMIT TO 5 METRES BELOW NATURAL SURFACE

GDA94-MGA ZONE 55

ORIGINAL SHEET SIZE A3
SCALE 1:3000

0 30 60 90
SCALE OF METRES

PREPARED BY DEPARTMENT OF TRANSPORT SURVEY AND DECLARATION

NORTH EAST LINK

PROJECT AREA

SHEET 61

LEGL./20-017

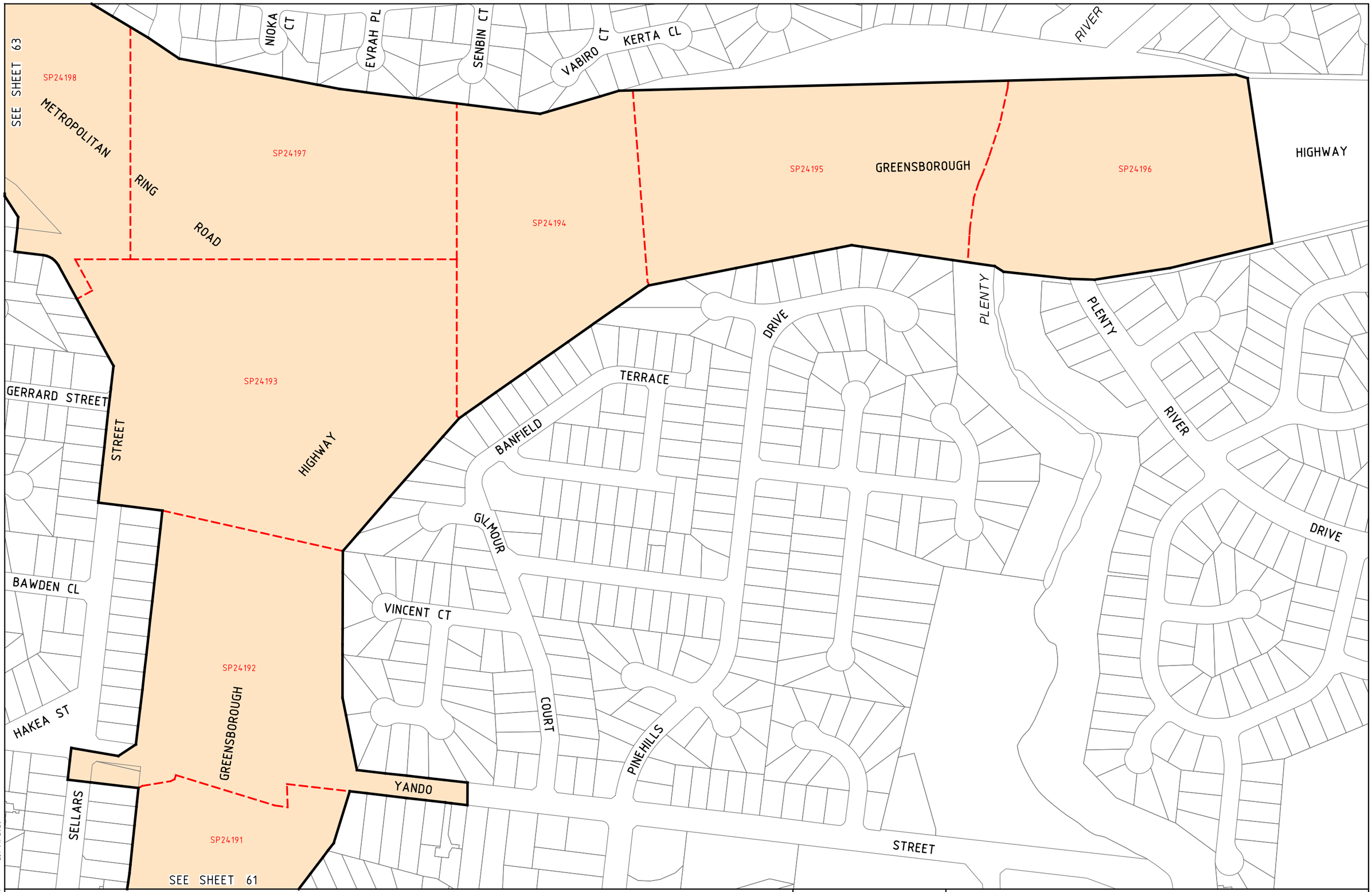

23/01/2020

30113-lis--cb-01.dgn

LEGEND

- BOUNDARY OF NORTH EAST LINK PROJECT AREA
- NORTH EAST LINK PROJECT AREA (UNLIMITED STRATUM)
- NORTH EAST LINK PROJECT AREA (LIMITED STRATUM) UPPER LIMIT TO 15 METRES BELOW NATURAL SURFACE
- BOUNDARY OF DECLARED EASTERN FREEWAY
- BOUNDARY OF PROJECT AREA SURVEY PLANS
- DECLARED EASTERN FREEWAY AREA WITHIN THE NORTH EAST LINK PROJECT AREA (UNLIMITED STRATUM)
- NORTH EAST LINK PROJECT AREA (LIMITED STRATUM) UPPER LIMIT TO 5 METRES BELOW NATURAL SURFACE

GDA94-MGA
ZONE 55

ORIGINAL SHEET SIZE A3
SCALE 1:3000

0 30 60 90
SCALE OF METRES

PREPARED BY DEPARTMENT OF TRANSPORT
SURVEY AND DECLARATION

NORTH EAST LINK

PROJECT AREA

SHEET 62

LEGL./20-017

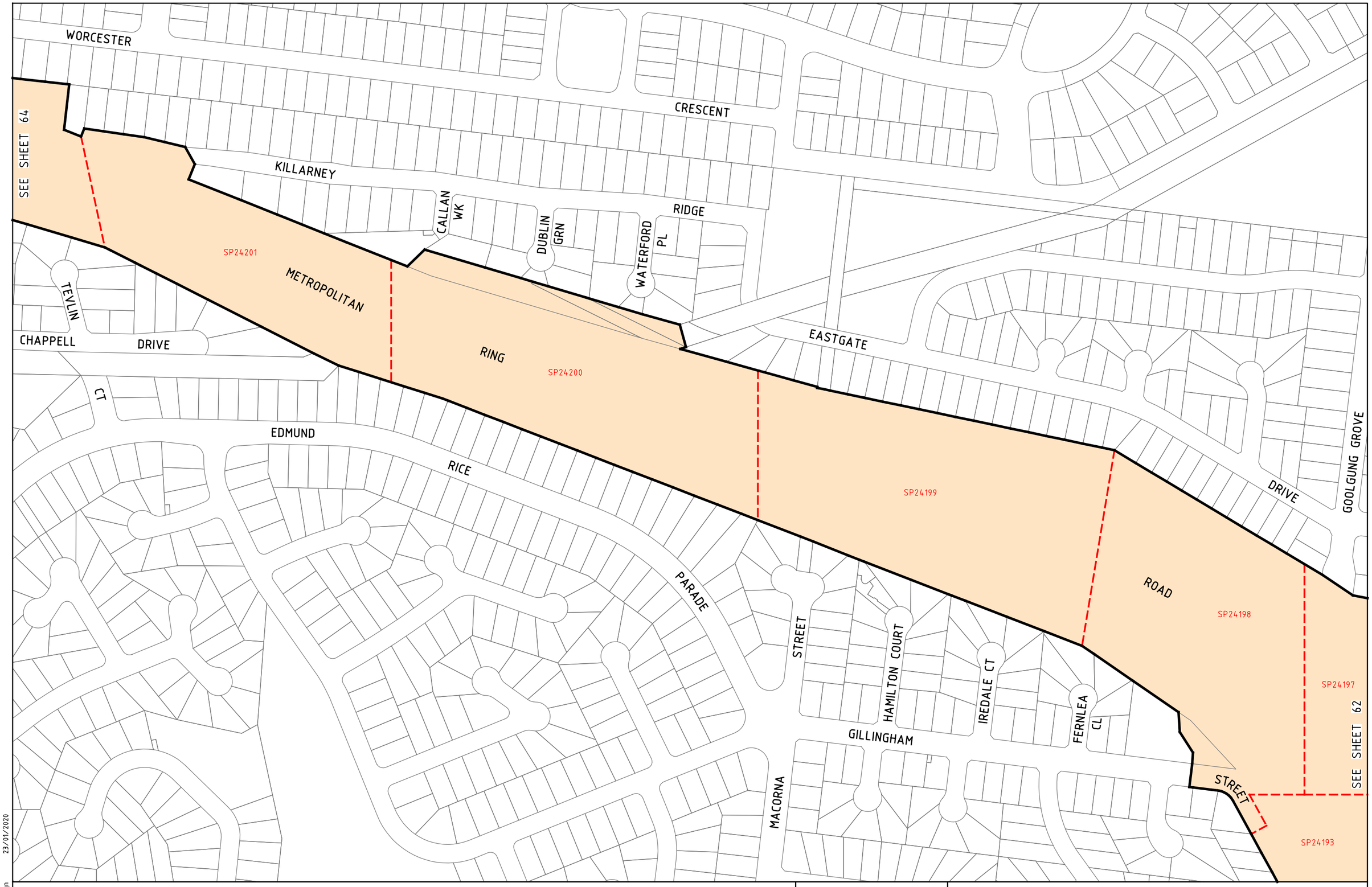

23/01/2020

30113-lis--cb-01.dgn

LEGEND

- BOUNDARY OF NORTH EAST LINK PROJECT AREA
- NORTH EAST LINK PROJECT AREA (UNLIMITED STRATUM)
- NORTH EAST LINK PROJECT AREA (LIMITED STRATUM) UPPER LIMIT TO 15 METRES BELOW NATURAL SURFACE
- BOUNDARY OF DECLARED EASTERN FREEWAY
- BOUNDARY OF PROJECT AREA SURVEY PLANS
- DECLARED EASTERN FREEWAY AREA WITHIN THE NORTH EAST LINK PROJECT AREA (UNLIMITED STRATUM)
- NORTH EAST LINK PROJECT AREA (LIMITED STRATUM) UPPER LIMIT TO 5 METRES BELOW NATURAL SURFACE

GDA94-MGA ZONE 55

ORIGINAL SHEET SIZE A3
SCALE 1:3000

0 30 60 90
SCALE OF METRES

PREPARED BY DEPARTMENT OF TRANSPORT SURVEY AND DECLARATION

NORTH EAST LINK

PROJECT AREA

SHEET 63

LEGL./20-017

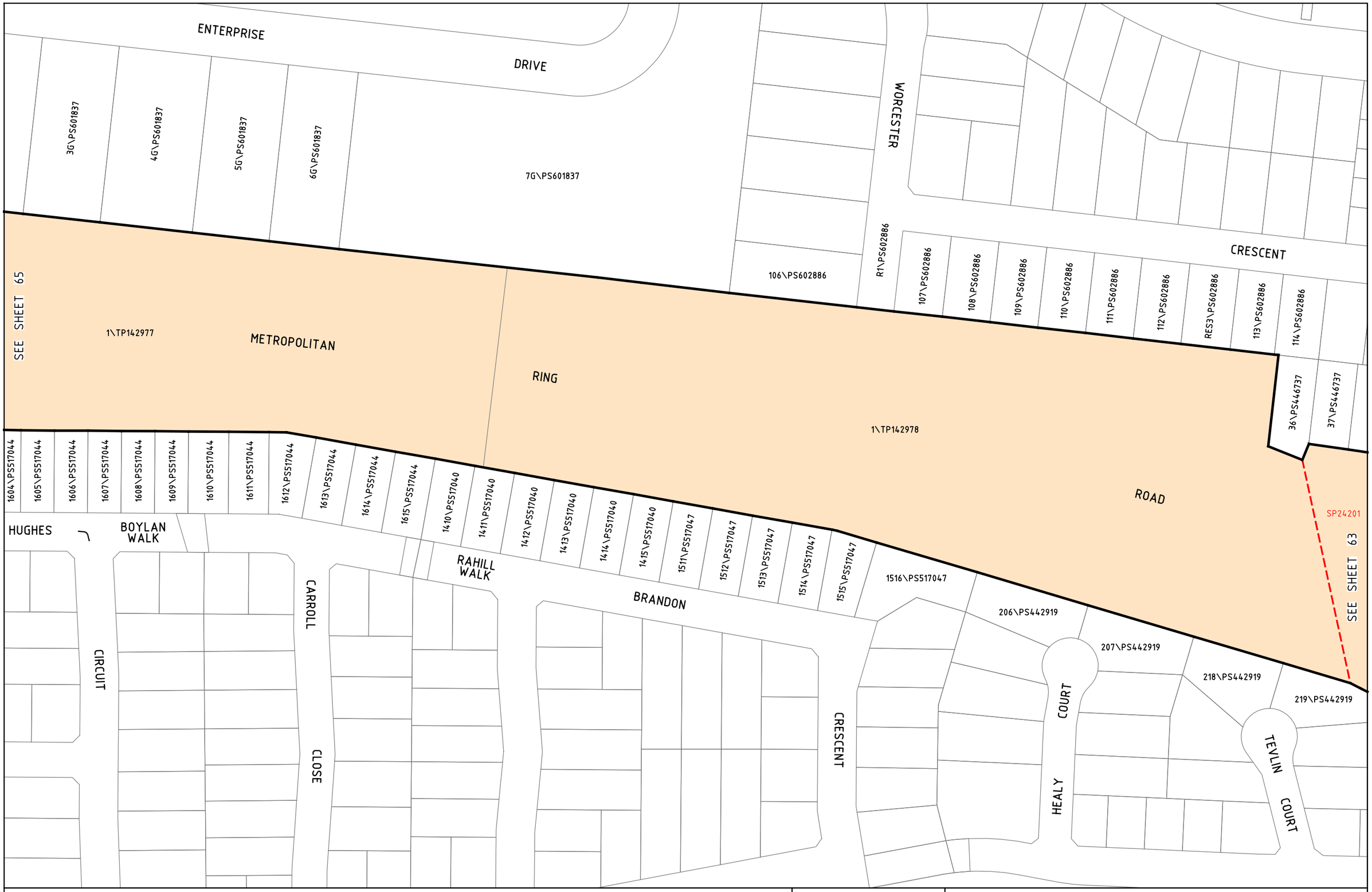

23/01/2020

30113-lis-cb-01.dgn

LEGEND

- BOUNDARY OF NORTH EAST LINK PROJECT AREA
- NORTH EAST LINK PROJECT AREA (UNLIMITED STRATUM)
- NORTH EAST LINK PROJECT AREA (LIMITED STRATUM) UPPER LIMIT TO 15 METRES BELOW NATURAL SURFACE
- BOUNDARY OF DECLARED EASTERN FREEWAY
- BOUNDARY OF PROJECT AREA SURVEY PLANS
- DECLARED EASTERN FREEWAY AREA WITHIN THE NORTH EAST LINK PROJECT AREA (UNLIMITED STRATUM)
- NORTH EAST LINK PROJECT AREA (LIMITED STRATUM) UPPER LIMIT TO 5 METRES BELOW NATURAL SURFACE

N

GDA94-MGA ZONE 55

ORIGINAL SHEET SIZE A3
SCALE 1:1500

0 15 30 45
SCALE OF METRES

PREPARED BY DEPARTMENT OF TRANSPORT SURVEY AND DECLARATION

NORTH EAST LINK

PROJECT AREA

SHEET 64

LEGL./20-017

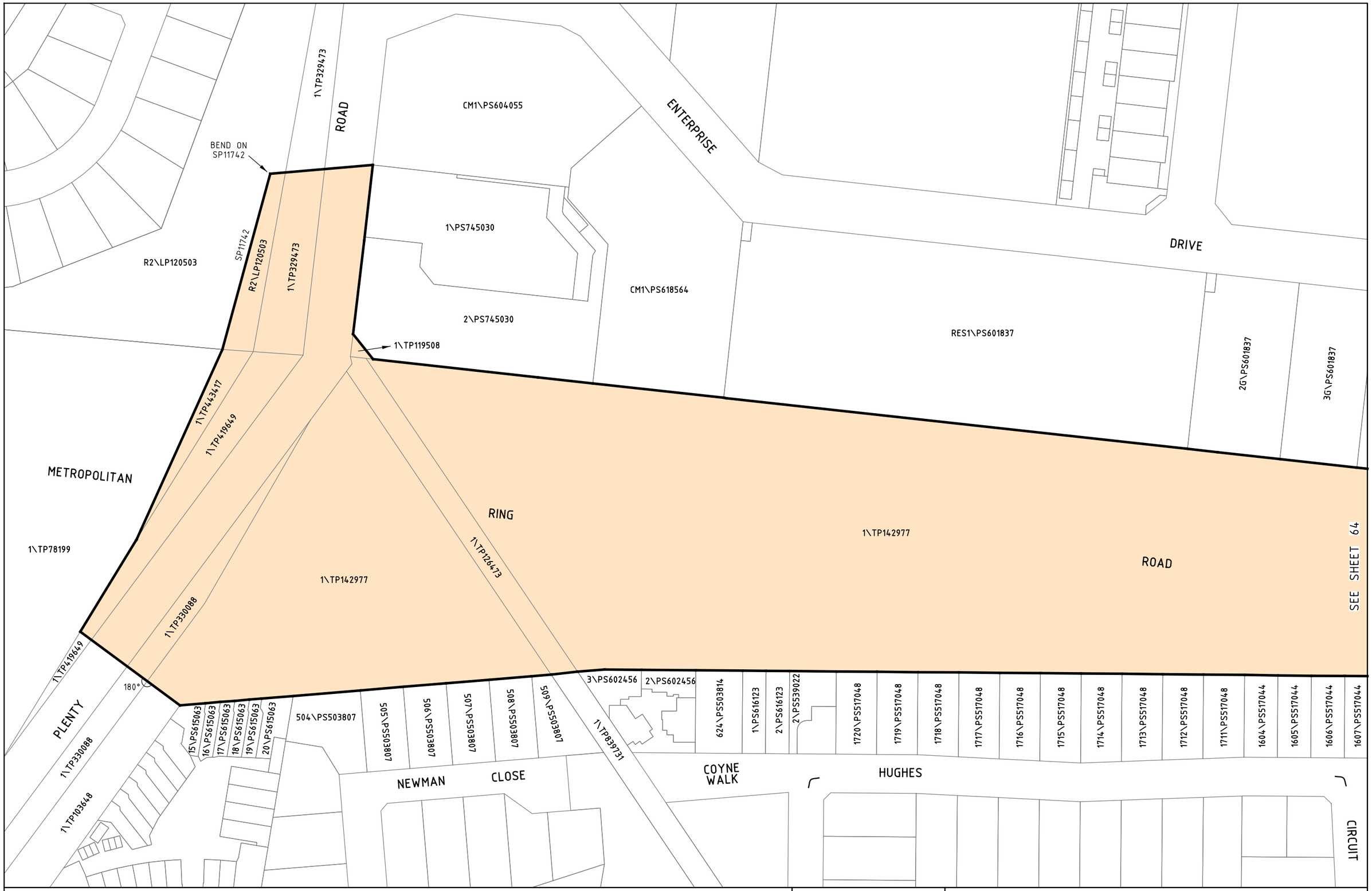

23/01/2020

30113-lis--cb-01.dgn

LEGEND

- BOUNDARY OF NORTH EAST LINK PROJECT AREA
- NORTH EAST LINK PROJECT AREA (UNLIMITED STRATUM)
- NORTH EAST LINK PROJECT AREA (LIMITED STRATUM) UPPER LIMIT TO 15 METRES BELOW NATURAL SURFACE
- BOUNDARY OF DECLARED EASTERN FREEWAY
- BOUNDARY OF PROJECT AREA SURVEY PLANS
- DECLARED EASTERN FREEWAY AREA WITHIN THE NORTH EAST LINK PROJECT AREA (UNLIMITED STRATUM)
- NORTH EAST LINK PROJECT AREA (LIMITED STRATUM) UPPER LIMIT TO 5 METRES BELOW NATURAL SURFACE

GDA94-MGA
ZONE 55

ORIGINAL SHEET SIZE A3
SCALE 1:1500

0 15 30 45
SCALE OF METRES

PREPARED BY DEPARTMENT OF TRANSPORT
SURVEY AND DECLARATION

NORTH EAST LINK

PROJECT AREA

SHEET 65

LEGL./20-017

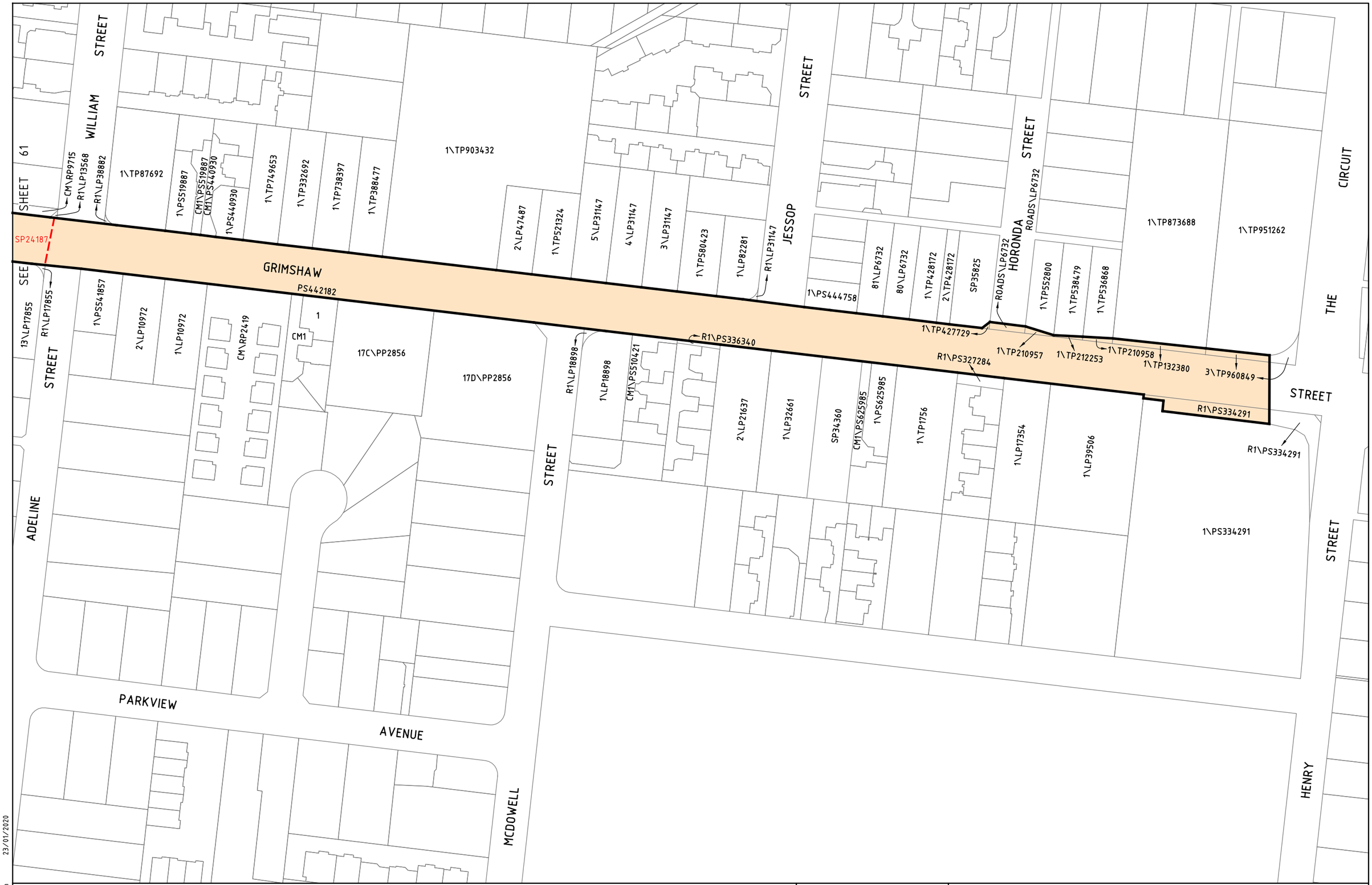

LEGEND

- BOUNDARY OF NORTH EAST LINK PROJECT AREA
- NORTH EAST LINK PROJECT AREA (UNLIMITED STRATUM)
- NORTH EAST LINK PROJECT AREA (LIMITED STRATUM) UPPER LIMIT TO 15 METRES BELOW NATURAL SURFACE
- BOUNDARY OF DECLARED EASTERN FREEWAY
- BOUNDARY OF PROJECT AREA SURVEY PLANS
- DECLARED EASTERN FREEWAY AREA WITHIN THE NORTH EAST LINK PROJECT AREA (UNLIMITED STRATUM)
- NORTH EAST LINK PROJECT AREA (LIMITED STRATUM) UPPER LIMIT TO 5 METRES BELOW NATURAL SURFACE

GDA94-MGA ZONE 55

ORIGINAL SHEET SIZE A3
SCALE 1:1500

0 15 30 45
SCALE OF METRES

PREPARED BY DEPARTMENT OF TRANSPORT SURVEY AND DECLARATION

NORTH EAST LINK

PROJECT AREA

SHEET 66

LEGL./20-017

23/01/2020

30113-lis--rcb-01.dgn

23/01/2020

30113-lis--cb-01.dgn

LEGEND

- BOUNDARY OF NORTH EAST LINK PROJECT AREA
- NORTH EAST LINK PROJECT AREA (UNLIMITED STRATUM)
- NORTH EAST LINK PROJECT AREA (LIMITED STRATUM) UPPER LIMIT TO 15 METRES BELOW NATURAL SURFACE
- BOUNDARY OF DECLARED EASTERN FREEWAY
- BOUNDARY OF PROJECT AREA SURVEY PLANS
- DECLARED EASTERN FREEWAY AREA WITHIN THE NORTH EAST LINK PROJECT AREA (UNLIMITED STRATUM)
- NORTH EAST LINK PROJECT AREA (LIMITED STRATUM) UPPER LIMIT TO 5 METRES BELOW NATURAL SURFACE

N

GDA94-MGA
ZONE 55

ORIGINAL SHEET SIZE A3
SCALE 1:1500

0 15 30 45
SCALE OF METRES

PREPARED BY DEPARTMENT OF TRANSPORT
SURVEY AND DECLARATION

NORTH EAST LINK

PROJECT AREA

SHEET 67

LEGL./20-017

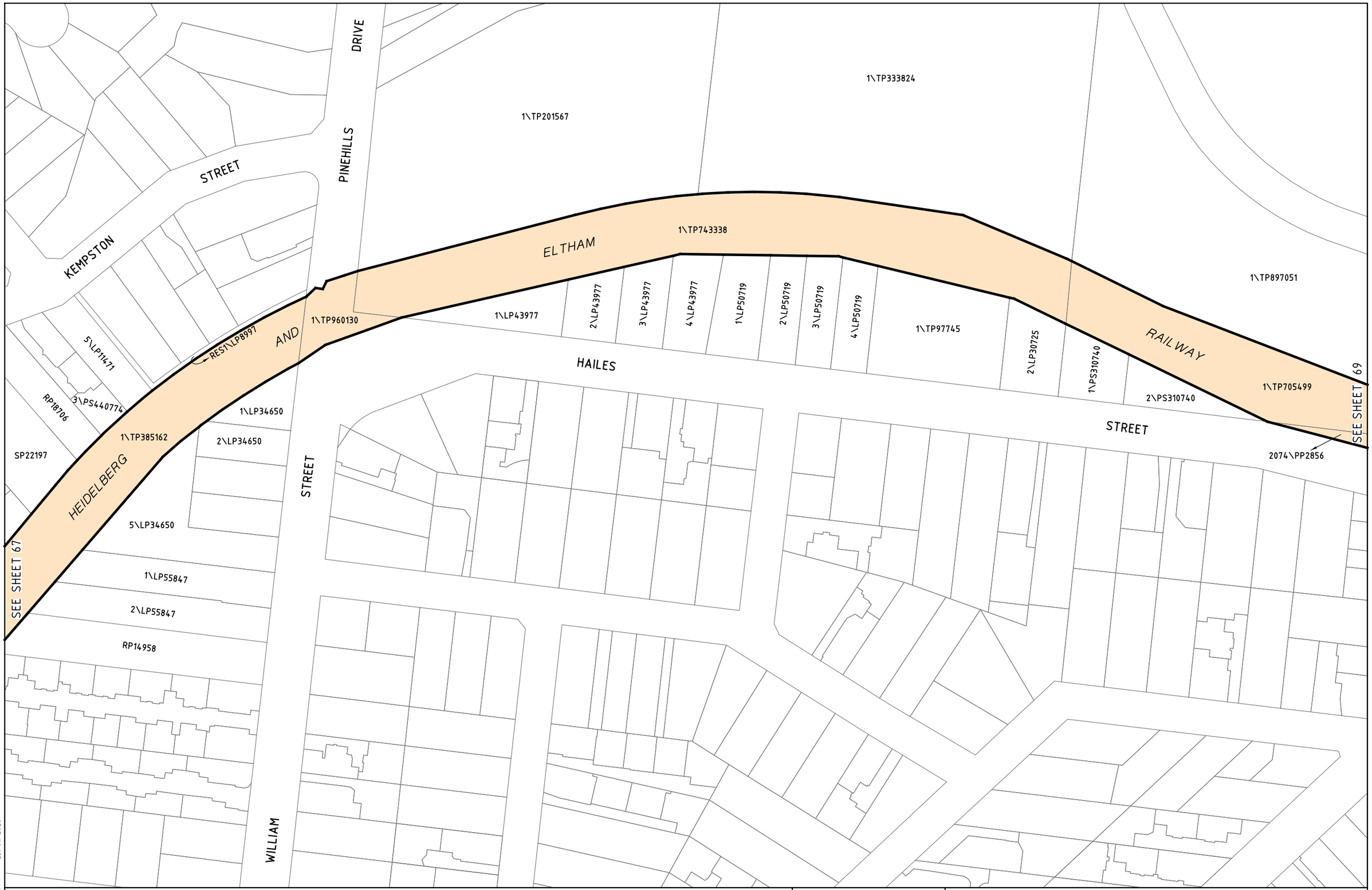

23/01/2020

30113-lis--cb-01.dgn

LEGEND

- BOUNDARY OF NORTH EAST LINK PROJECT AREA
- NORTH EAST LINK PROJECT AREA (UNLIMITED STRATUM)
- NORTH EAST LINK PROJECT AREA (LIMITED STRATUM) UPPER LIMIT TO 15 METRES BELOW NATURAL SURFACE
- BOUNDARY OF DECLARED EASTERN FREEWAY
- BOUNDARY OF PROJECT AREA SURVEY PLANS
- DECLARED EASTERN FREEWAY AREA WITHIN THE NORTH EAST LINK PROJECT AREA (UNLIMITED STRATUM)
- NORTH EAST LINK PROJECT AREA (LIMITED STRATUM) UPPER LIMIT TO 5 METRES BELOW NATURAL SURFACE

GDA94-MGA ZONE 55

ORIGINAL SHEET SIZE A3
SCALE 1:1500

0 15 30 45
SCALE OF METRES

PREPARED BY DEPARTMENT OF TRANSPORT SURVEY AND DECLARATION

NORTH EAST LINK

PROJECT AREA

SHEET 68

LEGL./20-017

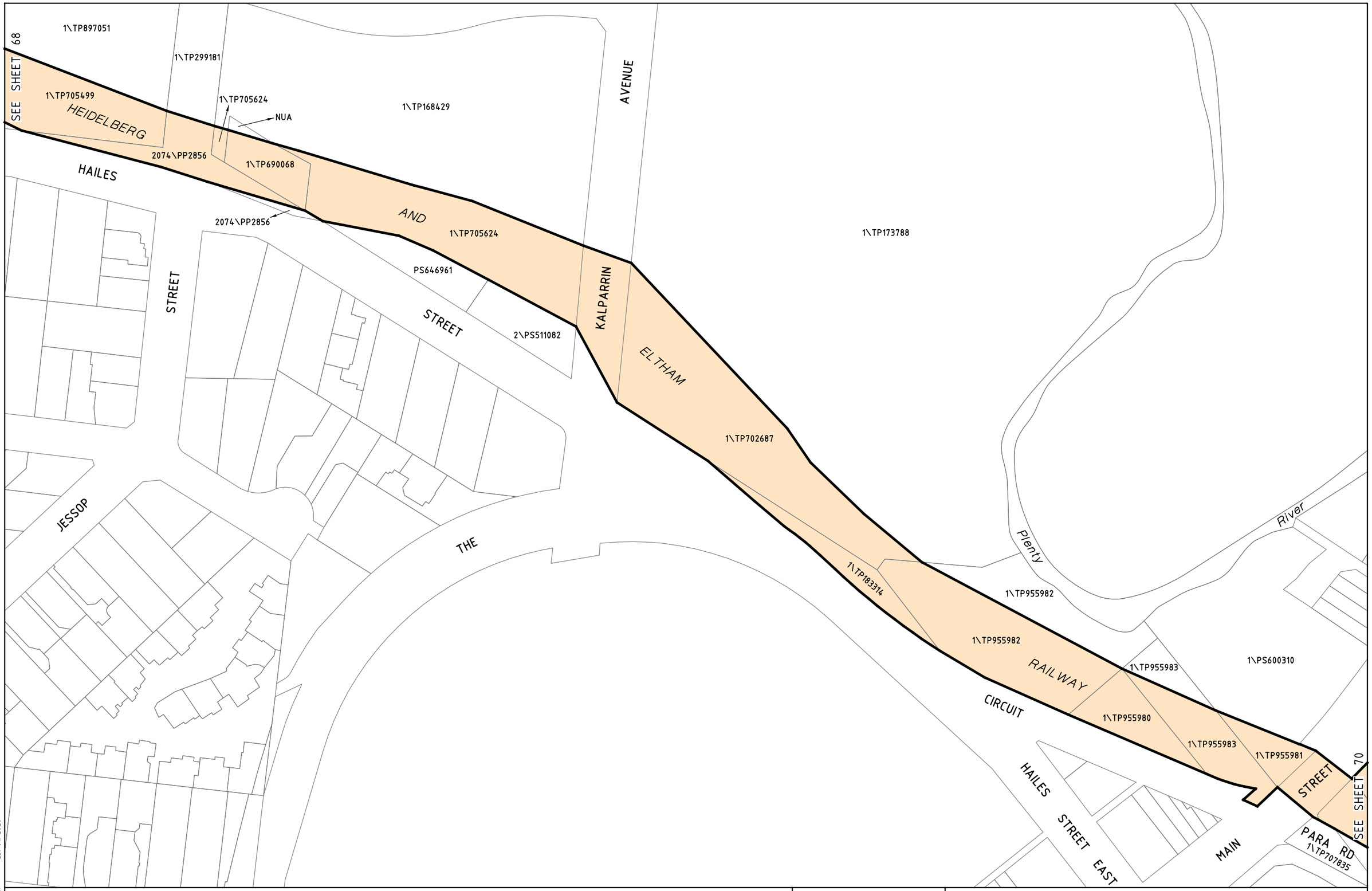

23/01/2020

30113-lis--cb-01.dgn

LEGEND

- BOUNDARY OF NORTH EAST LINK PROJECT AREA
- NORTH EAST LINK PROJECT AREA (UNLIMITED STRATUM)
- NORTH EAST LINK PROJECT AREA (LIMITED STRATUM) UPPER LIMIT TO 15 METRES BELOW NATURAL SURFACE
- BOUNDARY OF DECLARED EASTERN FREEWAY
- BOUNDARY OF PROJECT AREA SURVEY PLANS
- DECLARED EASTERN FREEWAY AREA WITHIN THE NORTH EAST LINK PROJECT AREA (UNLIMITED STRATUM)
- NORTH EAST LINK PROJECT AREA (LIMITED STRATUM) UPPER LIMIT TO 5 METRES BELOW NATURAL SURFACE

GDA94-MGA ZONE 55

ORIGINAL SHEET SIZE A3
SCALE 1:1500

0 15 30 45
SCALE OF METRES

PREPARED BY DEPARTMENT OF TRANSPORT SURVEY AND DECLARATION

NORTH EAST LINK

PROJECT AREA

SHEET 69

LEGL./20-017

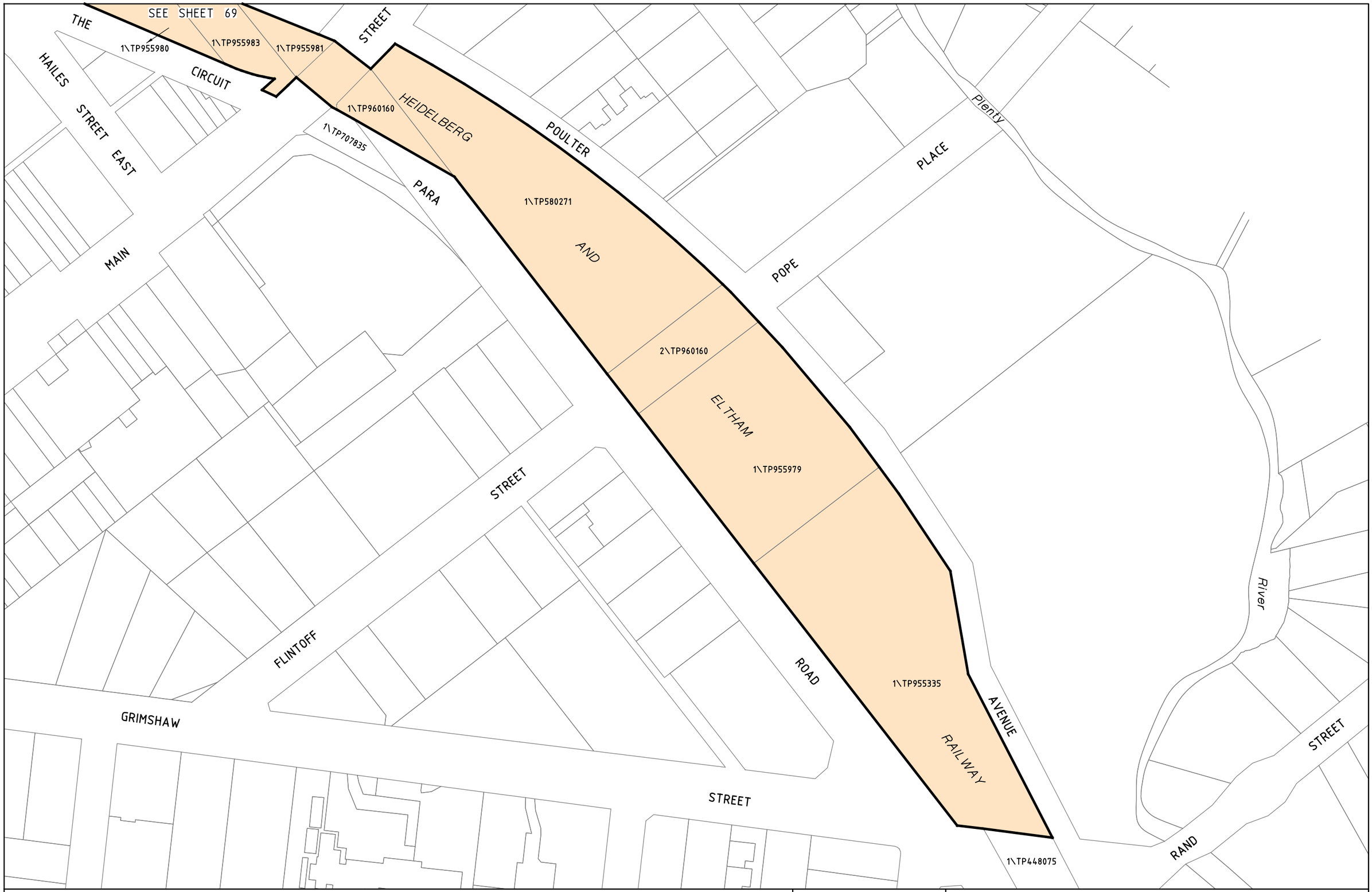

23/01/2020

30113-lis--cb-01.dgn

LEGEND

- BOUNDARY OF NORTH EAST LINK PROJECT AREA
- NORTH EAST LINK PROJECT AREA (UNLIMITED STRATUM)
- NORTH EAST LINK PROJECT AREA (LIMITED STRATUM) UPPER LIMIT TO 15 METRES BELOW NATURAL SURFACE
- BOUNDARY OF DECLARED EASTERN FREEWAY
- BOUNDARY OF PROJECT AREA SURVEY PLANS
- DECLARED EASTERN FREEWAY AREA WITHIN THE NORTH EAST LINK PROJECT AREA (UNLIMITED STRATUM)
- NORTH EAST LINK PROJECT AREA (LIMITED STRATUM) UPPER LIMIT TO 5 METRES BELOW NATURAL SURFACE

GDA94-MGA
ZONE 55

ORIGINAL SHEET SIZE A3
SCALE 1:1500

0 15 30 45
SCALE OF METRES

PREPARED BY DEPARTMENT OF TRANSPORT
SURVEY AND DECLARATION

NORTH EAST LINK

PROJECT AREA

SHEET 70

LEGL./20-017

23/01/2020

30113-lis--cb-01.dgn

LEGEND

- BOUNDARY OF NORTH EAST LINK PROJECT AREA
- NORTH EAST LINK PROJECT AREA (UNLIMITED STRATUM)
- NORTH EAST LINK PROJECT AREA (LIMITED STRATUM) UPPER LIMIT TO 15 METRES BELOW NATURAL SURFACE
- BOUNDARY OF DECLARED EASTERN FREEWAY
- BOUNDARY OF PROJECT AREA SURVEY PLANS
- DECLARED EASTERN FREEWAY AREA WITHIN THE NORTH EAST LINK PROJECT AREA (UNLIMITED STRATUM)
- NORTH EAST LINK PROJECT AREA (LIMITED STRATUM) UPPER LIMIT TO 5 METRES BELOW NATURAL SURFACE

N

GDA94-MGA ZONE 55

ORIGINAL SHEET SIZE A3
SCALE 1:1500

0 15 30 45
SCALE OF METRES

PREPARED BY DEPARTMENT OF TRANSPORT SURVEY AND DECLARATION

NORTH EAST LINK

PROJECT AREA

SHEET 71

LEGL./20-017

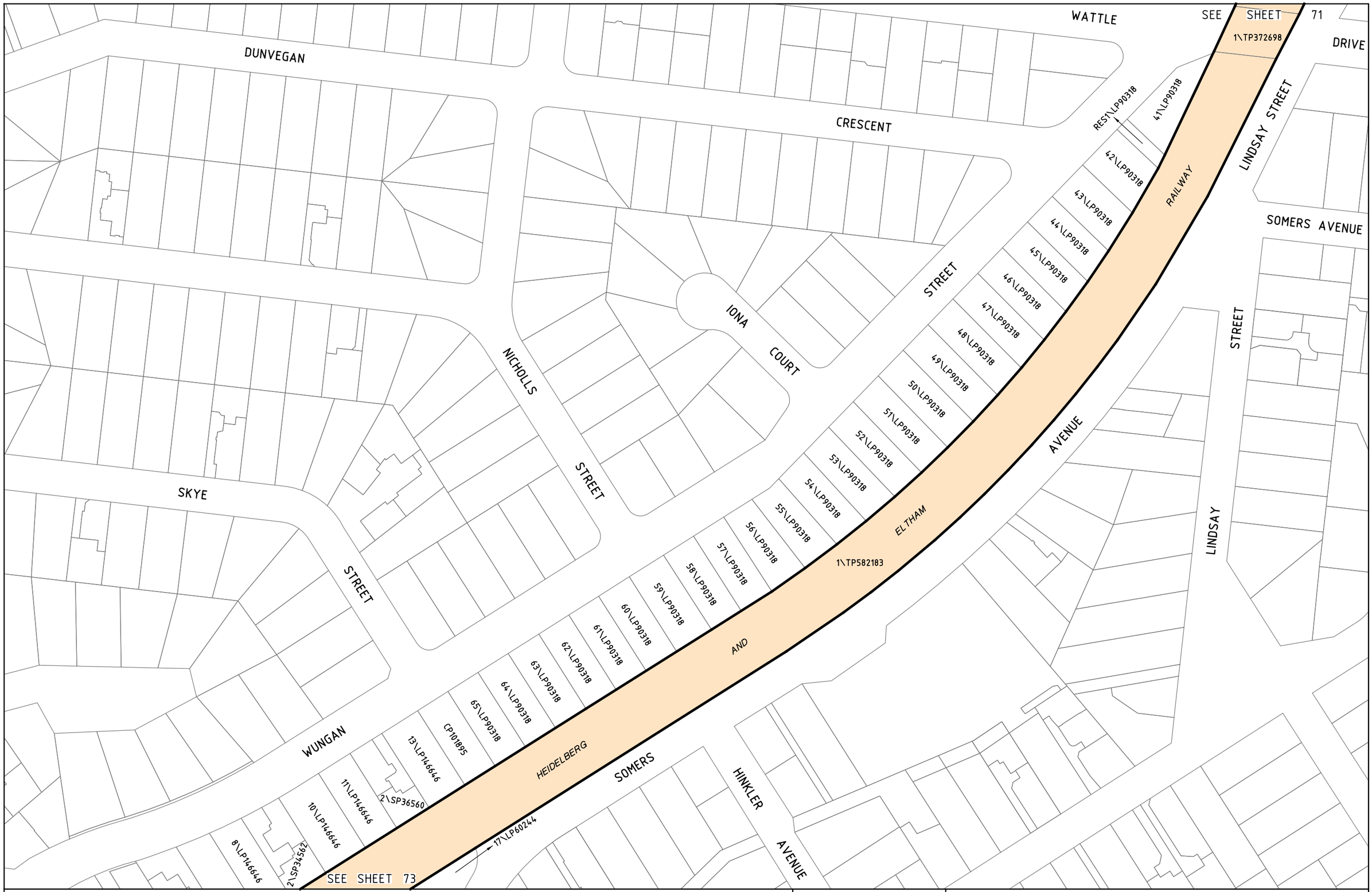

23/01/2020

30113-lis--cb-01.dgn

LEGEND

- BOUNDARY OF NORTH EAST LINK PROJECT AREA
- NORTH EAST LINK PROJECT AREA (UNLIMITED STRATUM)
- NORTH EAST LINK PROJECT AREA (LIMITED STRATUM) UPPER LIMIT TO 15 METRES BELOW NATURAL SURFACE
- BOUNDARY OF DECLARED EASTERN FREEWAY
- BOUNDARY OF PROJECT AREA SURVEY PLANS
- DECLARED EASTERN FREEWAY AREA WITHIN THE NORTH EAST LINK PROJECT AREA (UNLIMITED STRATUM)
- NORTH EAST LINK PROJECT AREA (LIMITED STRATUM) UPPER LIMIT TO 5 METRES BELOW NATURAL SURFACE

GDA94-MGA ZONE 55

ORIGINAL SHEET SIZE A3
SCALE 1:1500

0 15 30 45
SCALE OF METRES

PREPARED BY DEPARTMENT OF TRANSPORT SURVEY AND DECLARATION

NORTH EAST LINK

PROJECT AREA

SHEET 72

LEGL./20-017

23/01/2020

30113-lis-cb-01.dgn

LEGEND

- BOUNDARY OF NORTH EAST LINK PROJECT AREA
- NORTH EAST LINK PROJECT AREA (UNLIMITED STRATUM)
- NORTH EAST LINK PROJECT AREA (LIMITED STRATUM) UPPER LIMIT TO 15 METRES BELOW NATURAL SURFACE
- BOUNDARY OF DECLARED EASTERN FREEWAY
- BOUNDARY OF PROJECT AREA SURVEY PLANS
- DECLARED EASTERN FREEWAY AREA WITHIN THE NORTH EAST LINK PROJECT AREA (UNLIMITED STRATUM)
- NORTH EAST LINK PROJECT AREA (LIMITED STRATUM) UPPER LIMIT TO 5 METRES BELOW NATURAL SURFACE

N

GDA94-MGA ZONE 55

ORIGINAL SHEET SIZE A3
SCALE 1:1500

0 15 30 45
SCALE OF METRES

PREPARED BY DEPARTMENT OF TRANSPORT SURVEY AND DECLARATION

NORTH EAST LINK

PROJECT AREA

SHEET 73

LEGL./20-017

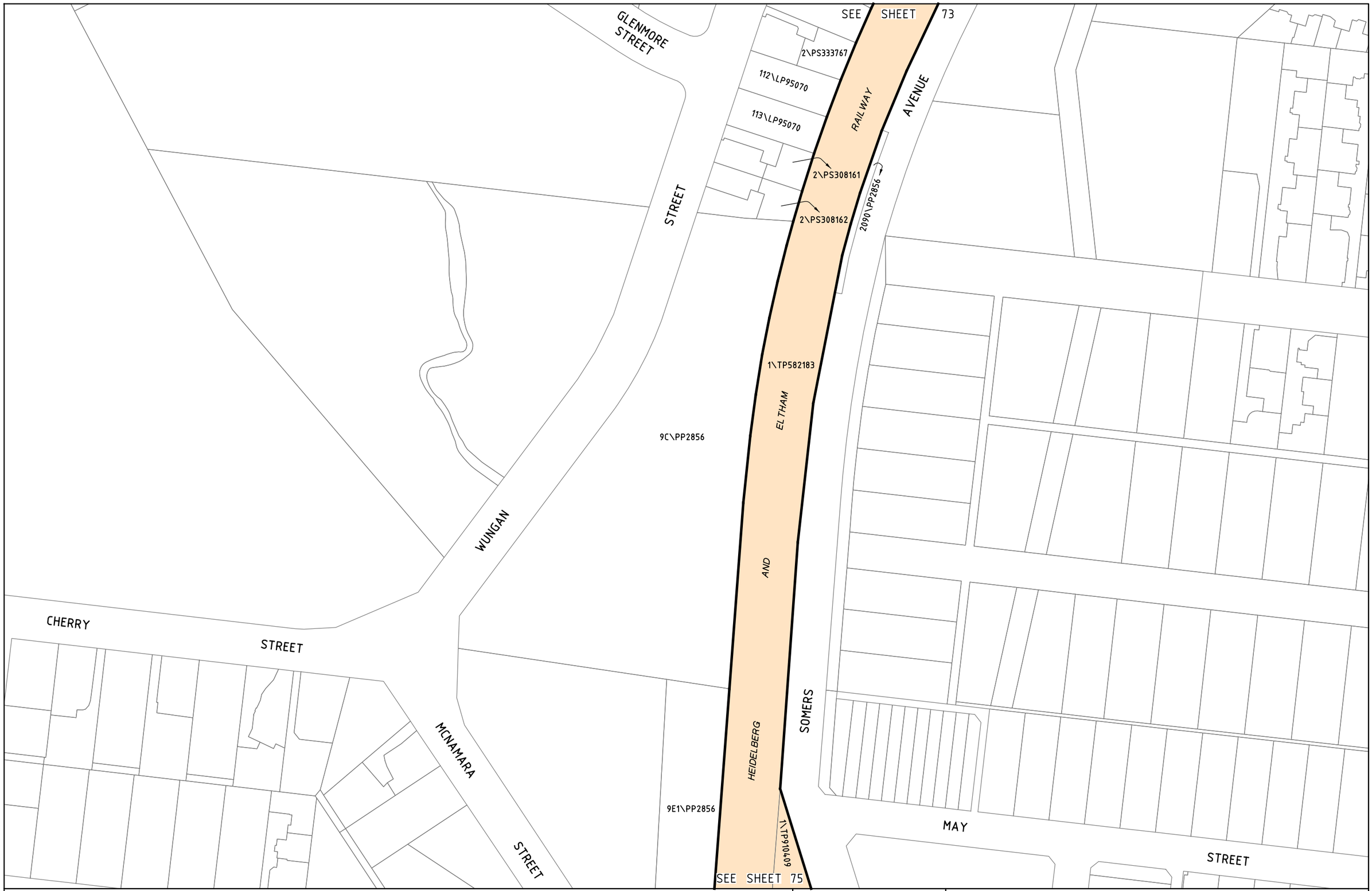

23/01/2020

30113-lis--cb-01.dgn

LEGEND

- BOUNDARY OF NORTH EAST LINK PROJECT AREA
- NORTH EAST LINK PROJECT AREA (UNLIMITED STRATUM)
- NORTH EAST LINK PROJECT AREA (LIMITED STRATUM) UPPER LIMIT TO 15 METRES BELOW NATURAL SURFACE
- BOUNDARY OF DECLARED EASTERN FREEWAY
- BOUNDARY OF PROJECT AREA SURVEY PLANS
- DECLARED EASTERN FREEWAY AREA WITHIN THE NORTH EAST LINK PROJECT AREA (UNLIMITED STRATUM)
- NORTH EAST LINK PROJECT AREA (LIMITED STRATUM) UPPER LIMIT TO 5 METRES BELOW NATURAL SURFACE

GDA94-MGA ZONE 55

ORIGINAL SHEET SIZE A3
SCALE 1:1500

0 15 30 45
SCALE OF METRES

PREPARED BY DEPARTMENT OF TRANSPORT SURVEY AND DECLARATION

NORTH EAST LINK

PROJECT AREA

SHEET 74

LEGL./20-017

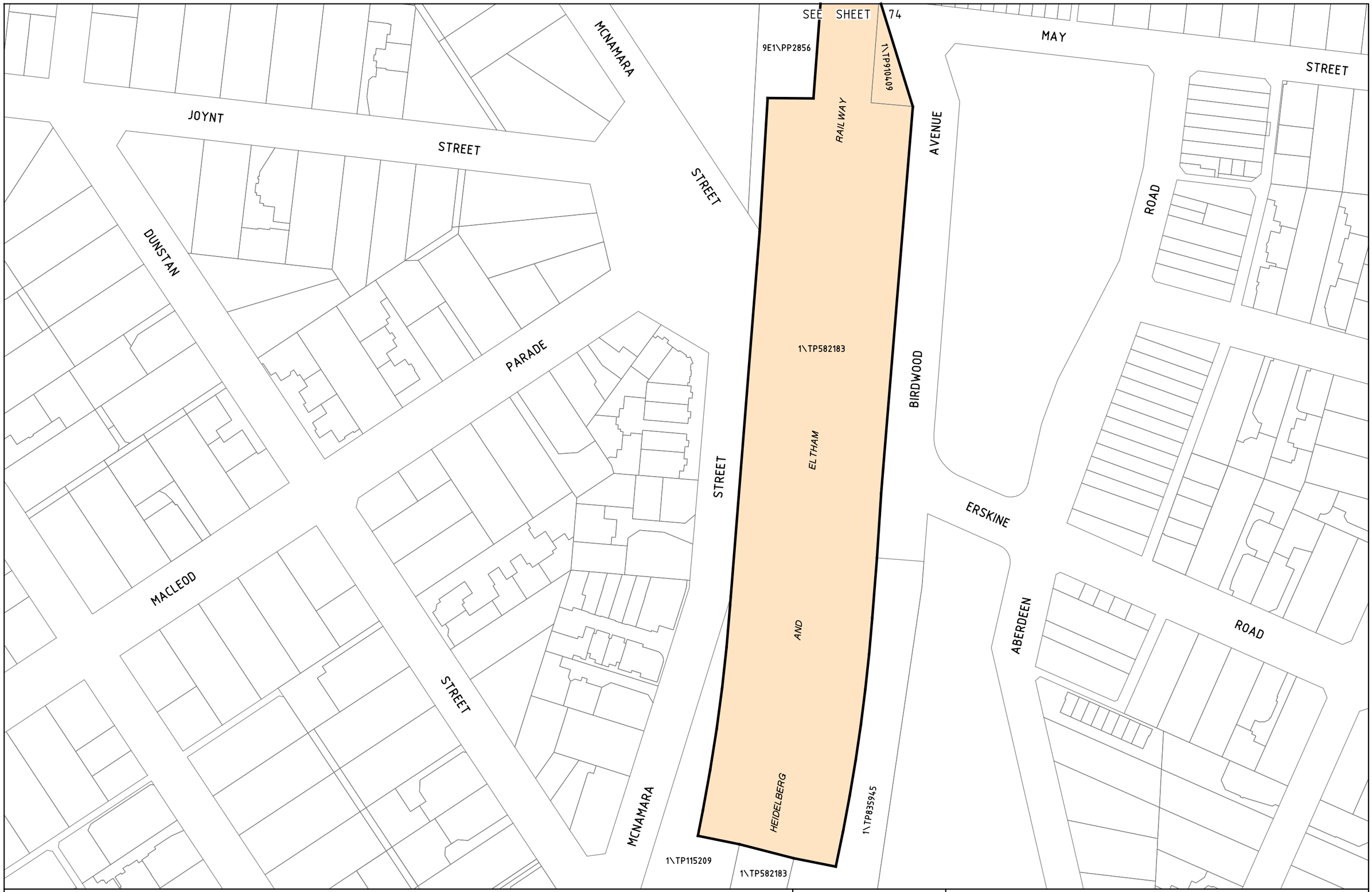

23/01/2020

30113-lis--cb-01.dgn

LEGEND

- BOUNDARY OF NORTH EAST LINK PROJECT AREA
- NORTH EAST LINK PROJECT AREA (UNLIMITED STRATUM)
- NORTH EAST LINK PROJECT AREA (LIMITED STRATUM) UPPER LIMIT TO 15 METRES BELOW NATURAL SURFACE
- BOUNDARY OF DECLARED EASTERN FREEWAY
- BOUNDARY OF PROJECT AREA SURVEY PLANS
- DECLARED EASTERN FREEWAY AREA WITHIN THE NORTH EAST LINK PROJECT AREA (UNLIMITED STRATUM)
- NORTH EAST LINK PROJECT AREA (LIMITED STRATUM) UPPER LIMIT TO 5 METRES BELOW NATURAL SURFACE

GDA94-MGA ZONE 55

ORIGINAL SHEET SIZE A3
SCALE 1:1500

0 15 30 45
SCALE OF METRES

PREPARED BY DEPARTMENT OF TRANSPORT SURVEY AND DECLARATION

NORTH EAST LINK

PROJECT AREA

SHEET 75

LEGL./20-017