

Appendix H
**Diversity
Assessment Maps**



Diversity Assessment

A high-performing public open space network should be well distributed geographically, so there is a suitable spread of public open spaces by hierarchy. The diversity maps (e.g. Figure H.1) in this appendix incorporate the performance indicator of diversity with the walkable catchments of public open spaces by hierarchy across the Structure Plan Area and 1.6-kilometre station radius. The darker purple layers in the maps represent a crossover of walkable catchments of different spaces, demonstrating locations of good public open space diversity.

The catchment maps (e.g. Figures H-2 to H-5) in this appendix inform the spatial analysis of diversity in each Structure Plan Area and 1.6-kilometre station radius. The projected residential density for 2041 has been applied to each catchment map to demonstrate which areas are anticipated to be higher density.

The public open spaces are displayed by hierarchy and their respective walkable catchments as follows:

- Pocket open space (size 0 – less than 0.2 ha): 200m – 400m walkable catchment
- Neighbourhood open space (size 0.2 – 1 ha): 400m walkable catchment
- Community open space (size 1 – 5 ha): 800m walkable catchment
- District open space (size 5 ha +): 1200m walkable catchment

Cheltenham

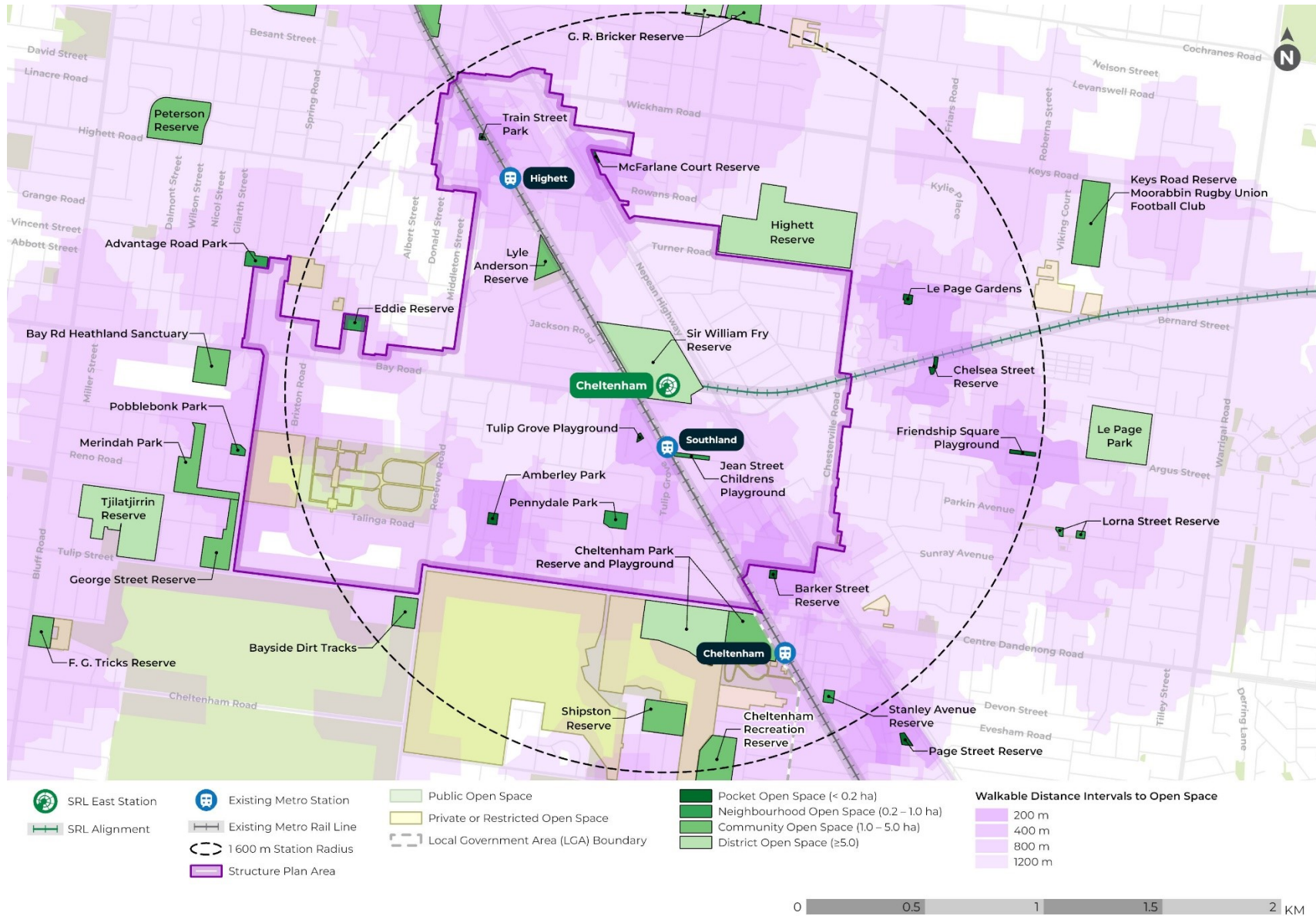


FIGURE H.1 CHELTENHAM - DIVERSITY OF PUBLIC OPEN SPACE BY HIERARCHY CATCHMENTS

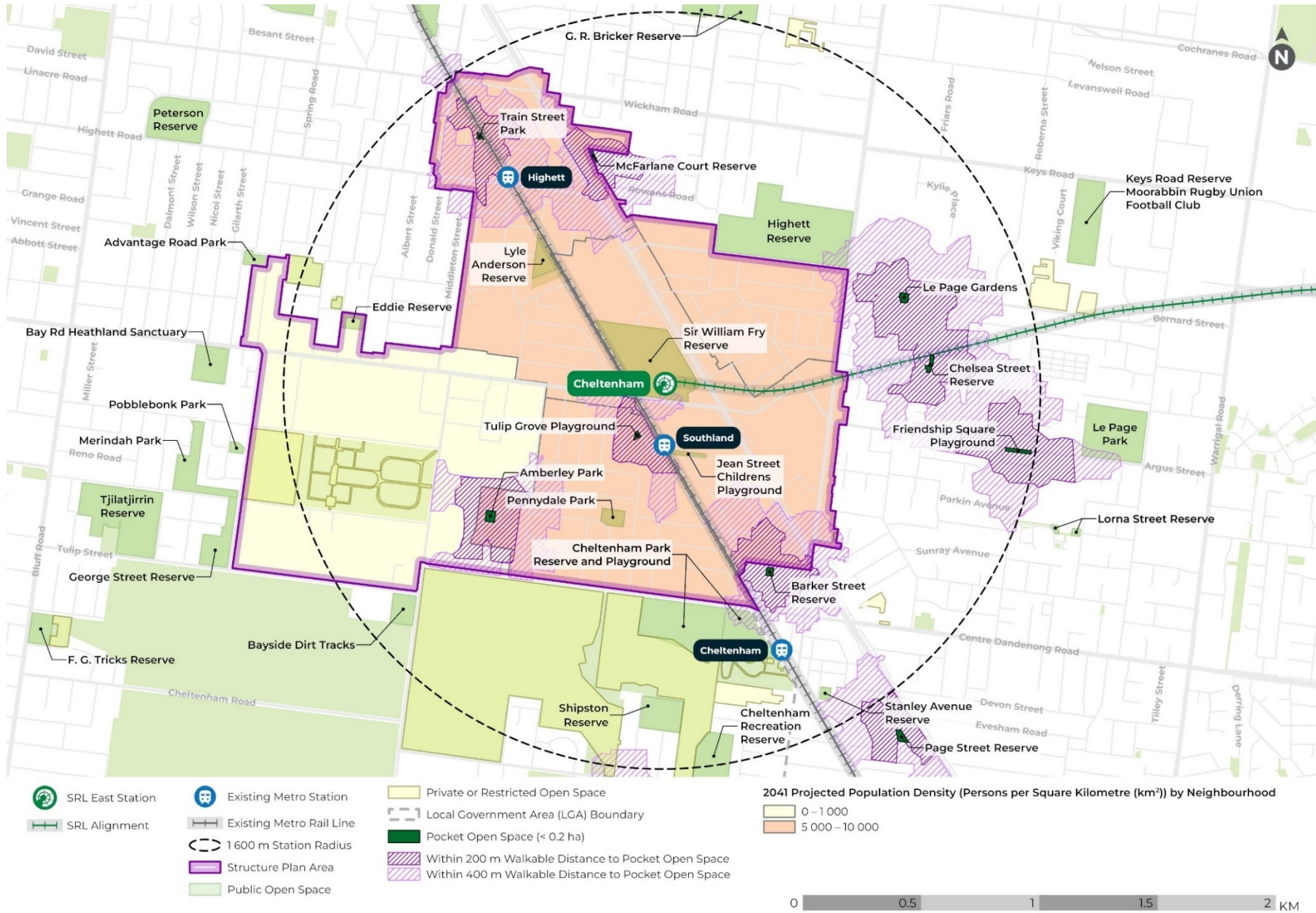


FIGURE H.2 CHELTENHAM POCKET OPEN SPACE CATCHMENT

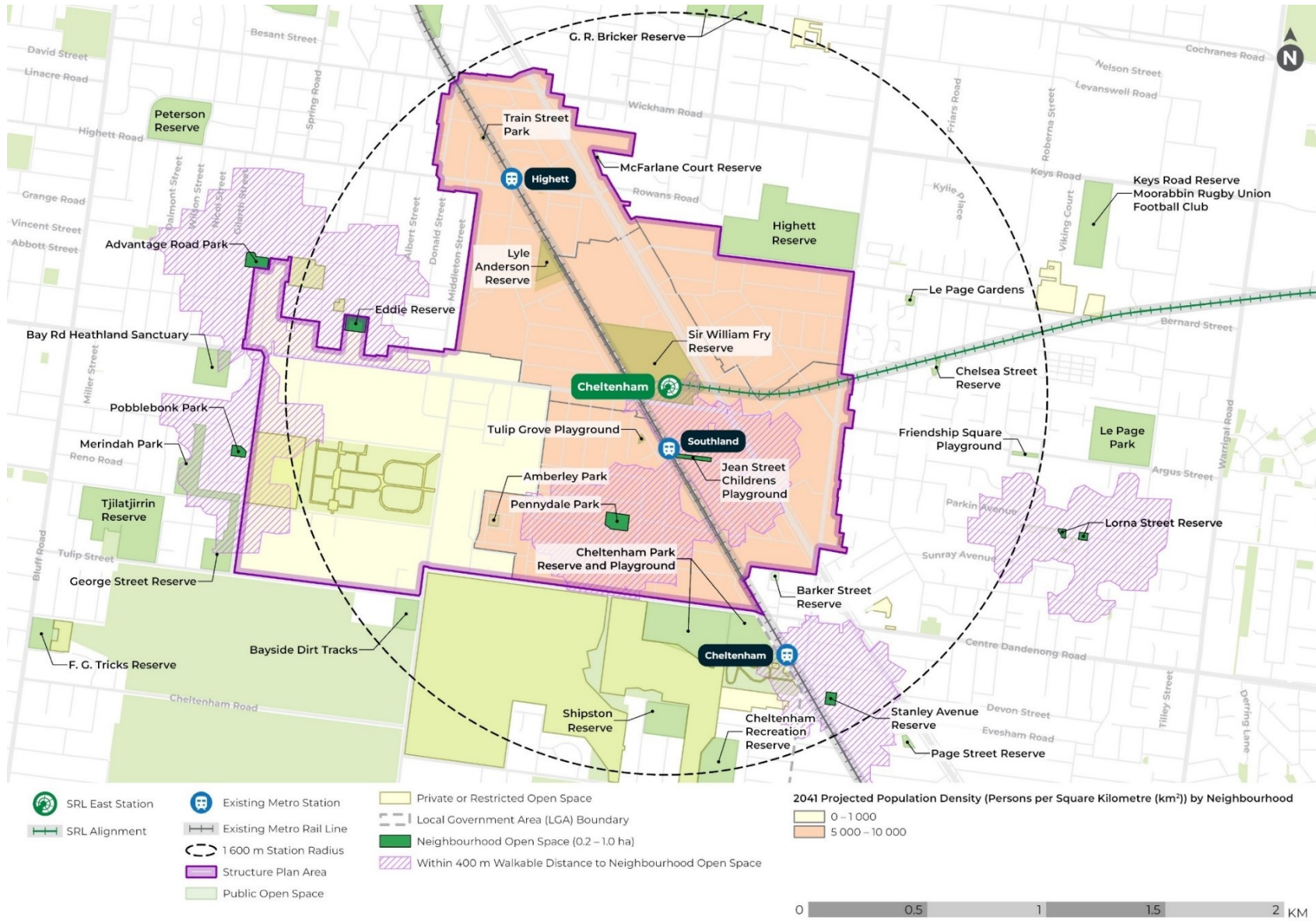


FIGURE H.3 CHELTENHAM NEIGHBOURHOOD OPEN SPACE CATCHMENT

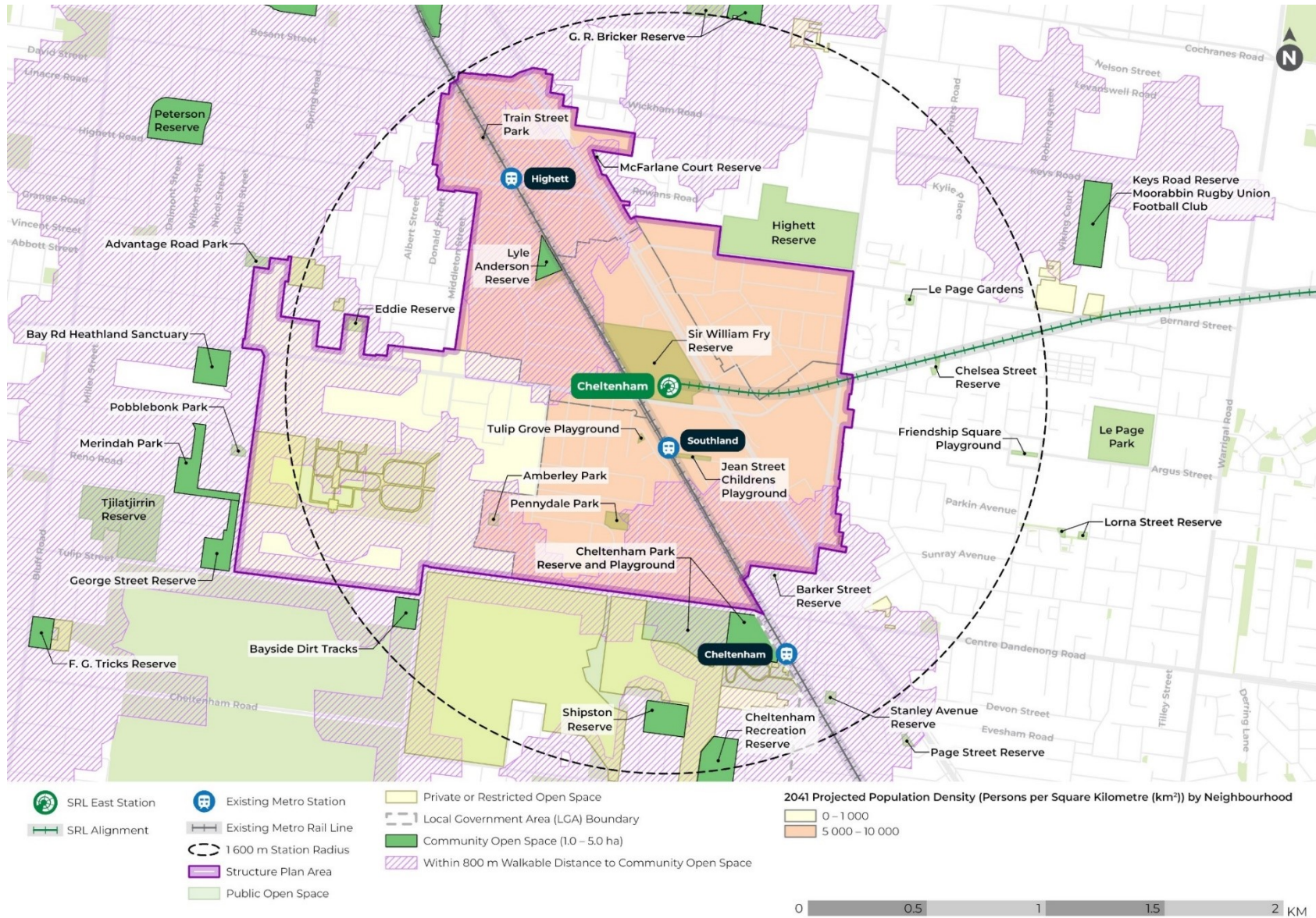


FIGURE H.4 CHELTENHAM COMMUNITY OPEN SPACE CATCHMENT

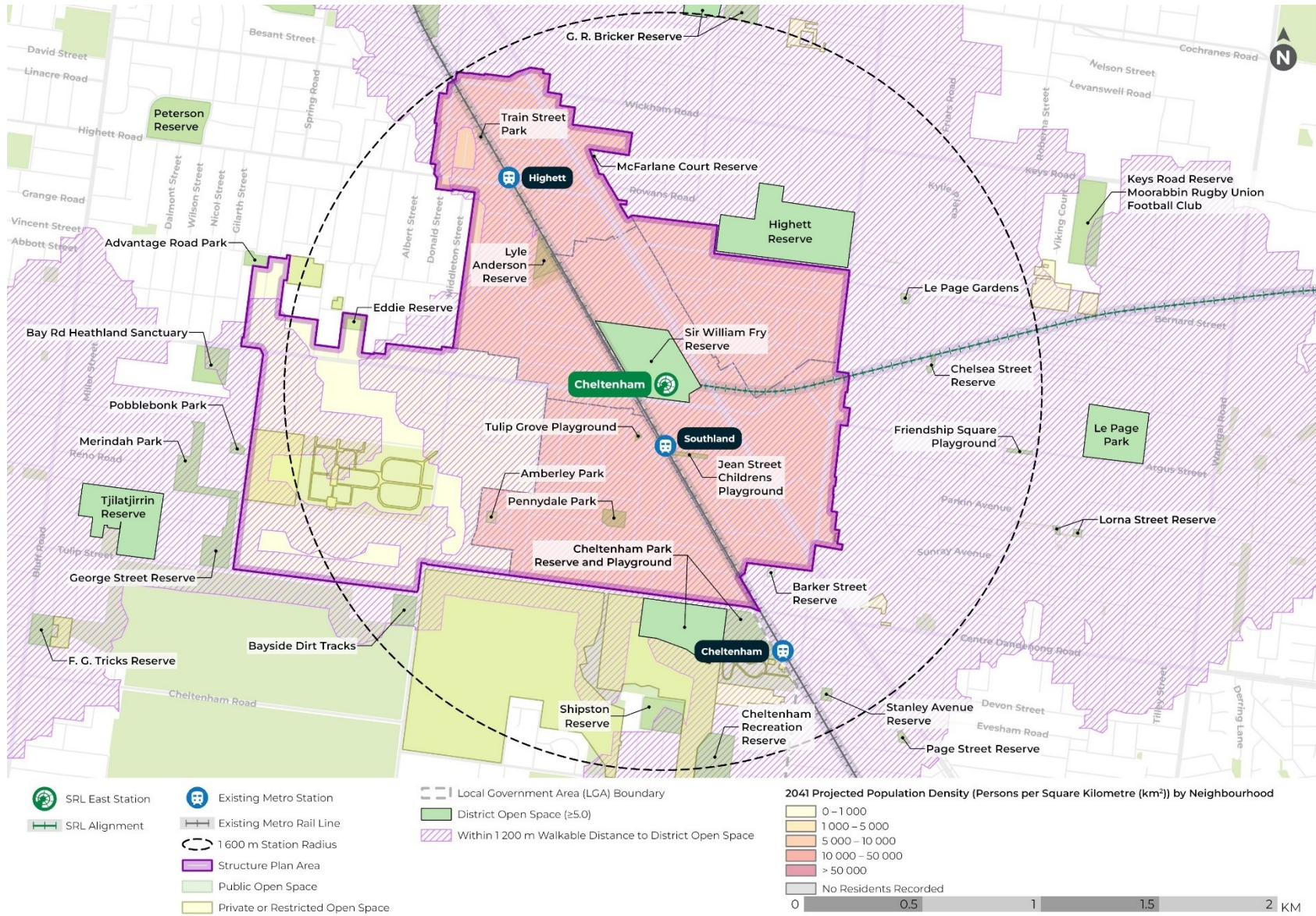


FIGURE H.5 CHELTENHAM DISTRICT OPEN SPACE CATCHMENT

Clayton

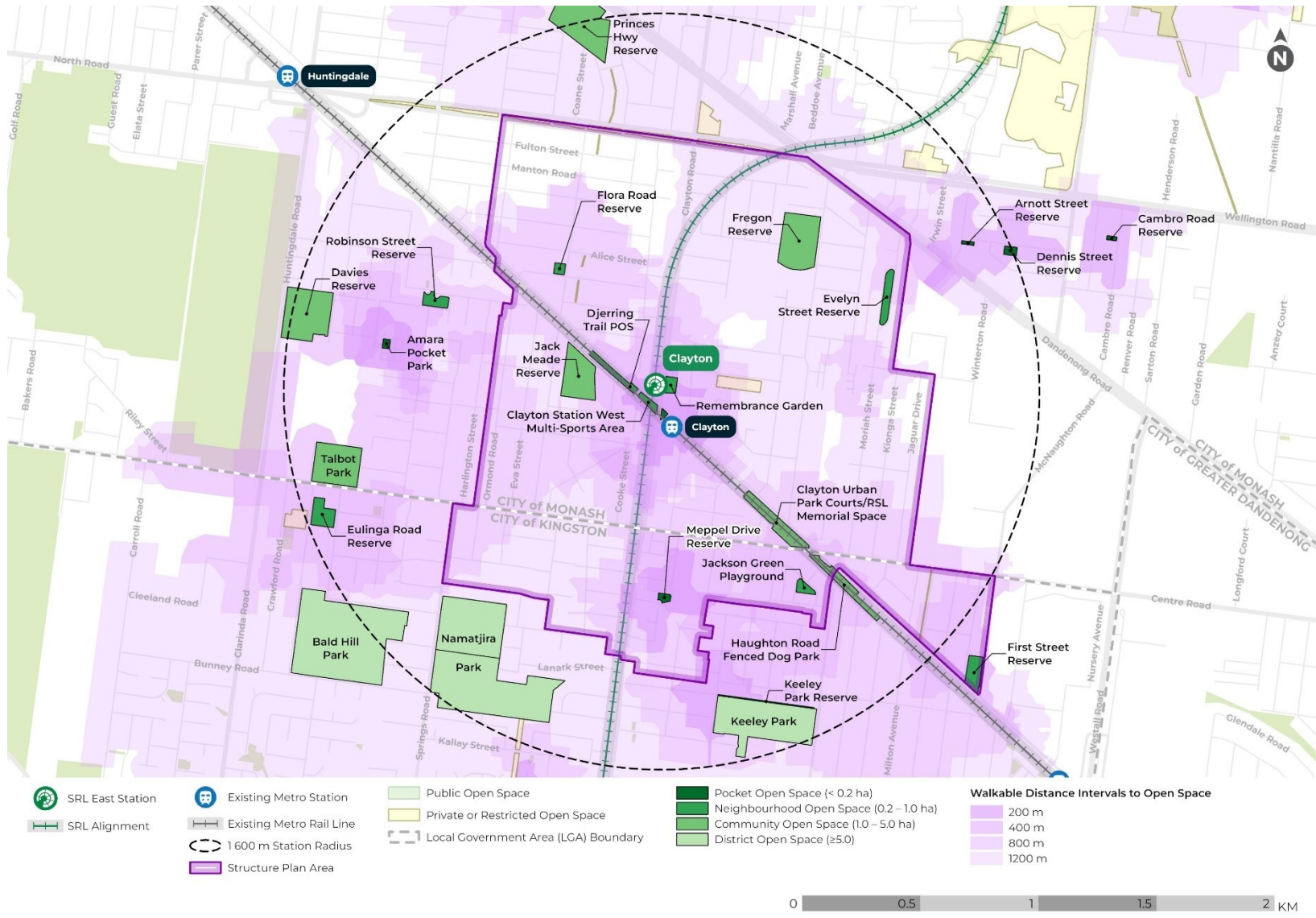


FIGURE H.6 CLAYTON - DIVERSITY OF PUBLIC OPEN SPACE BY HIERARCHY CATCHMENTS

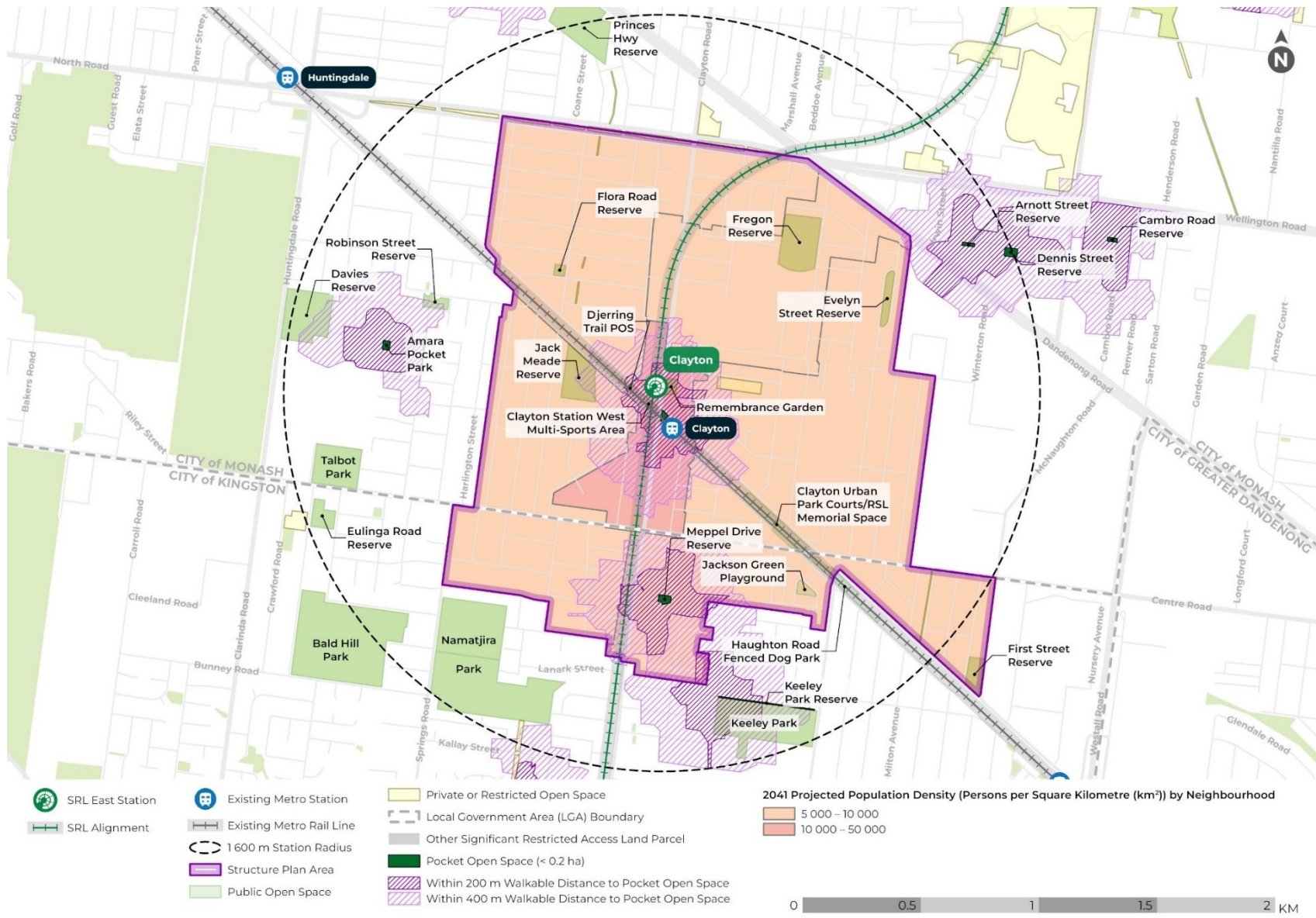


FIGURE H.7 CLAYTON POCKET OPEN SPACE CATCHMENT

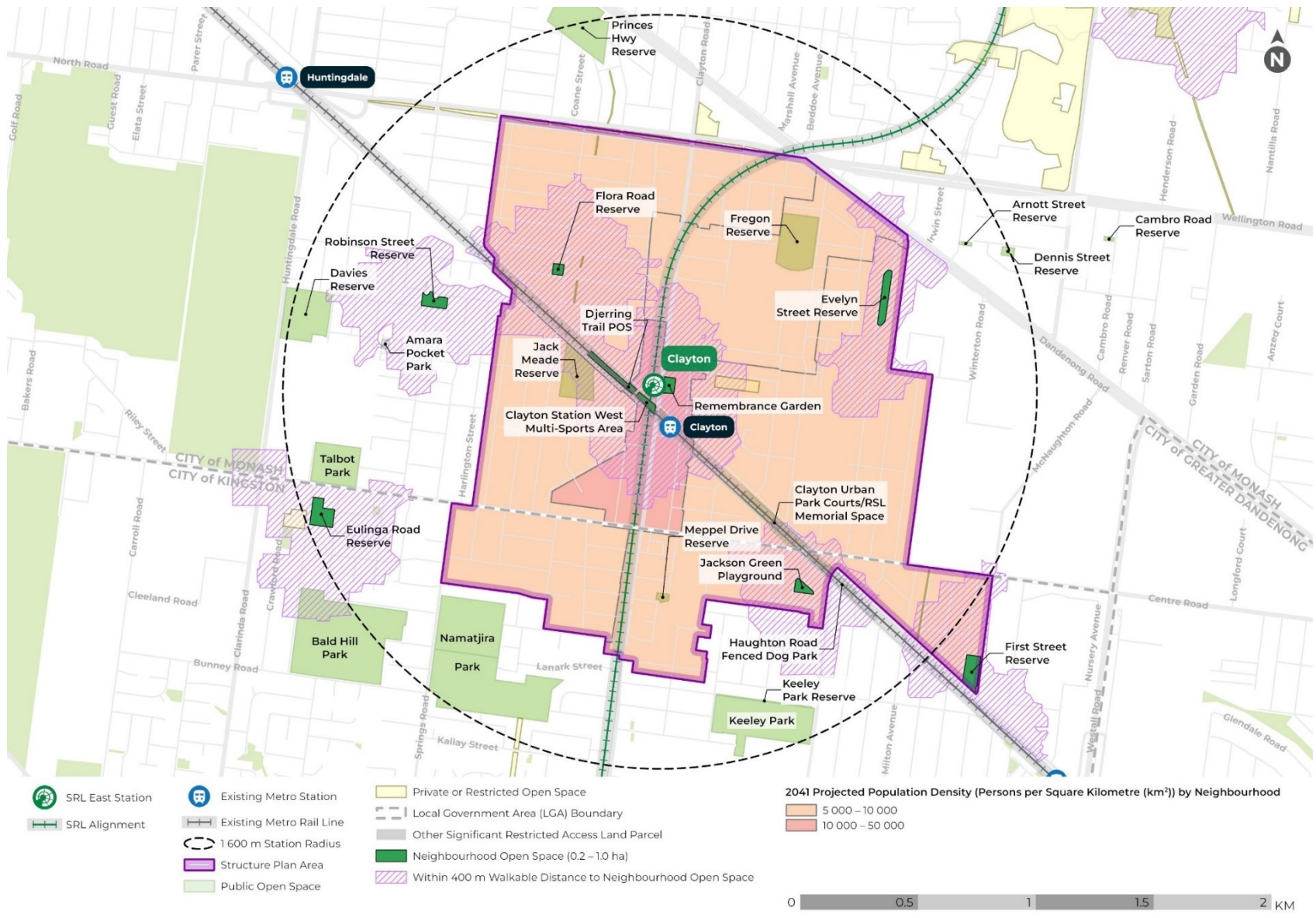


FIGURE H.8 CLAYTON NEIGHBOURHOOD OPEN SPACE CATCHMENT

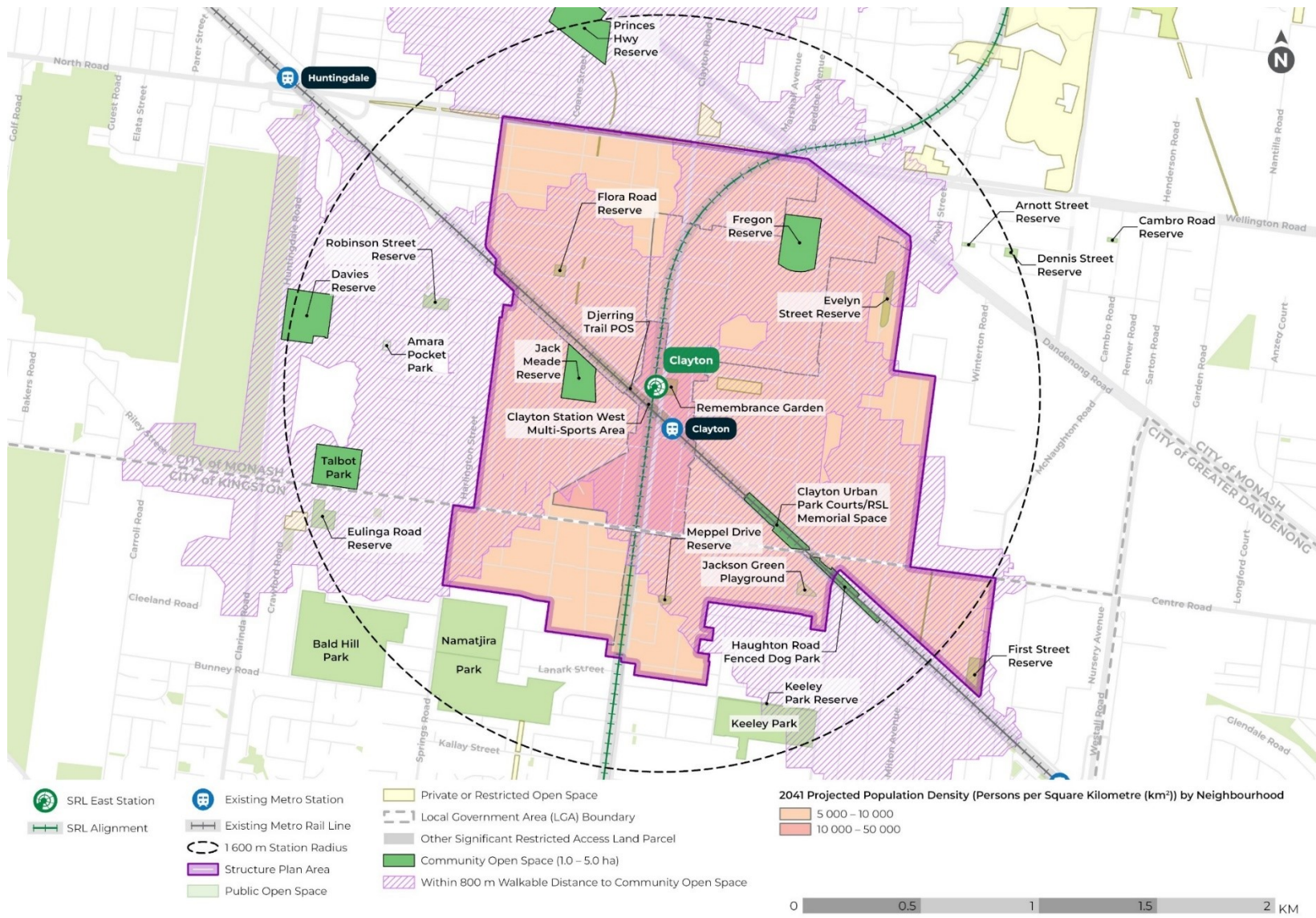


FIGURE H.9 CLAYTON COMMUNITY OPEN SPACE CATCHMENT

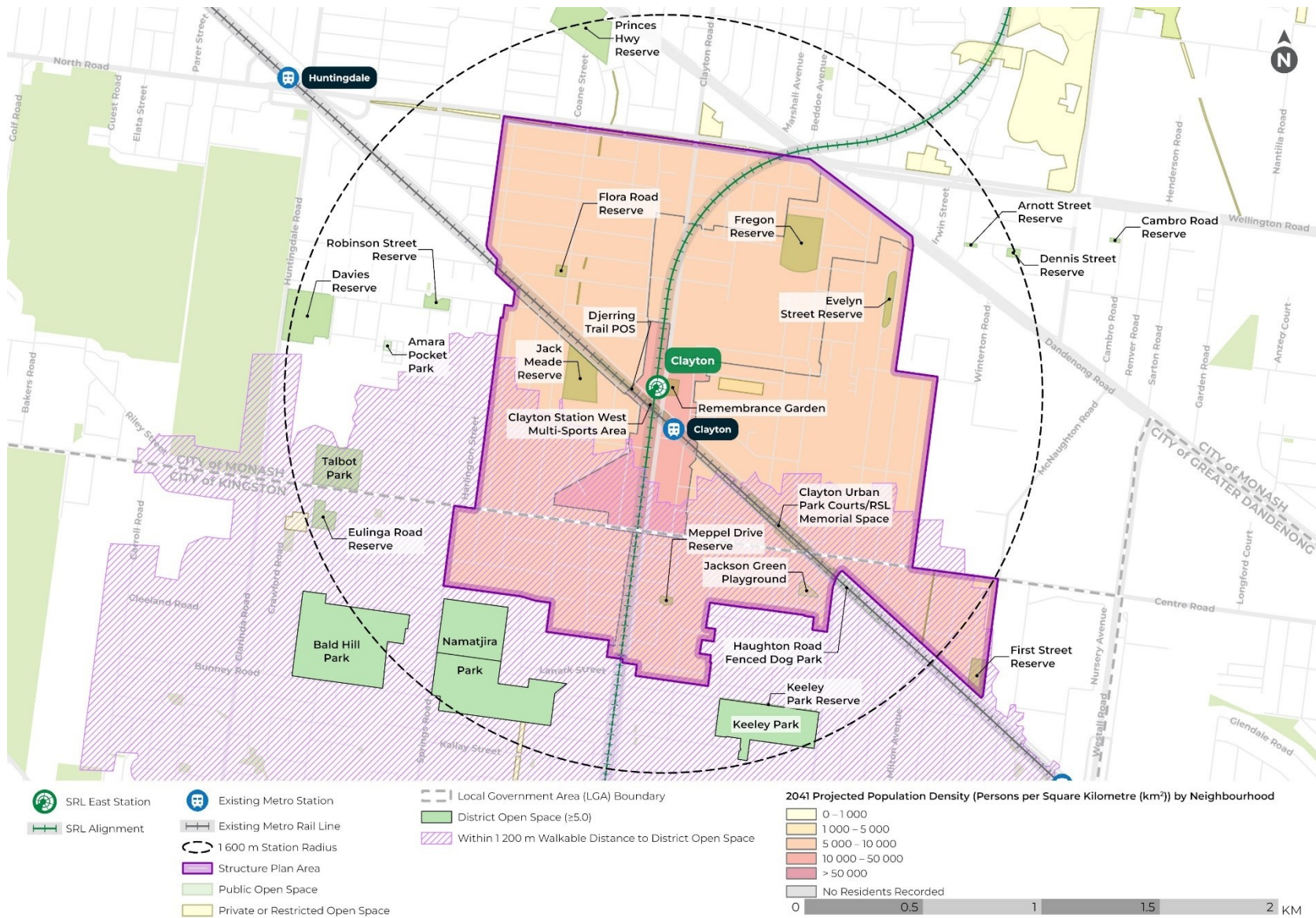


FIGURE H.10 CLAYTON DISTRICT OPEN SPACE CATCHMENT

Monash

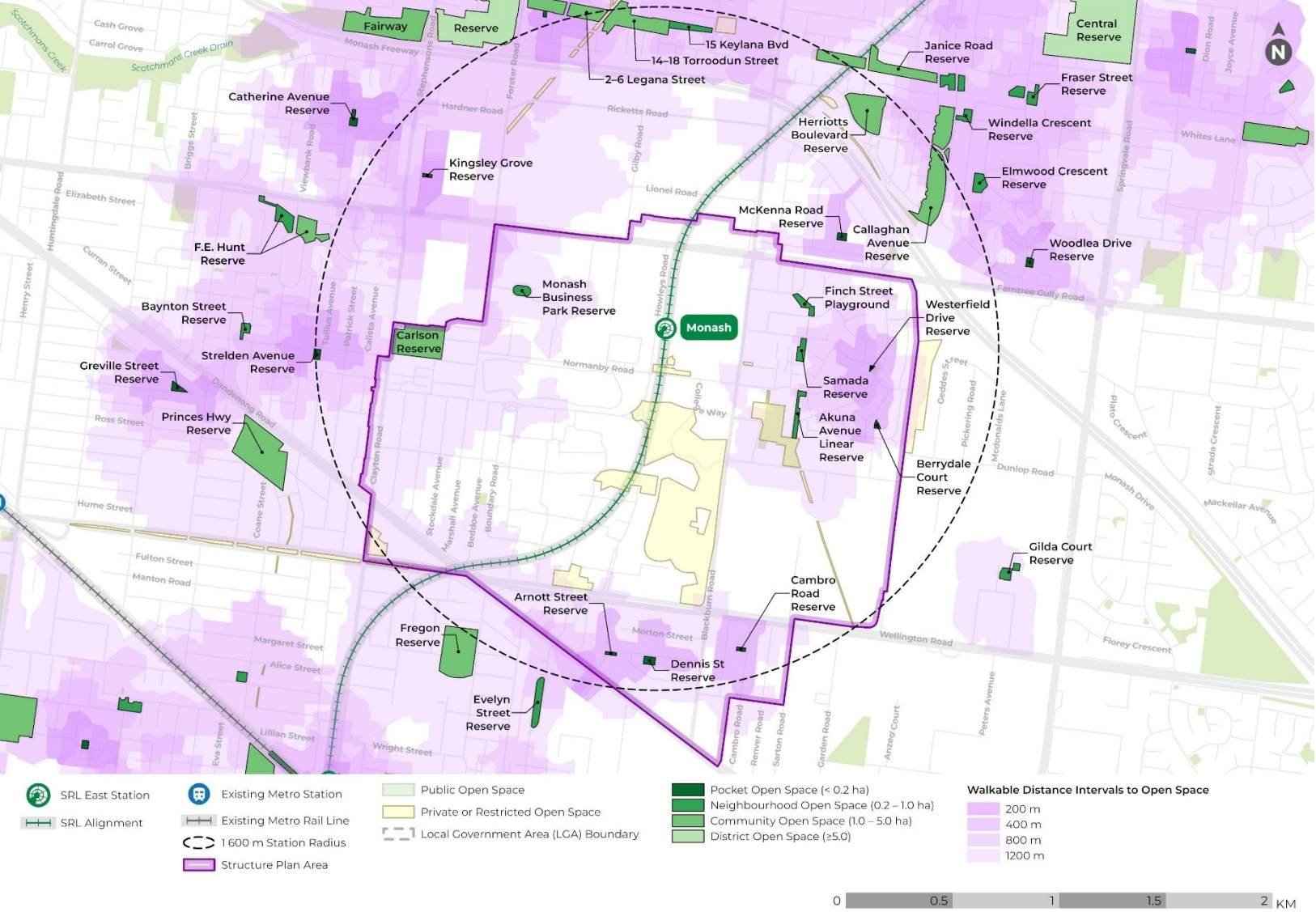


Figure H.11 MONASH- DIVERSITY OF PUBLIC OPEN SPACE BY HIERARCHY CATCHMENTS

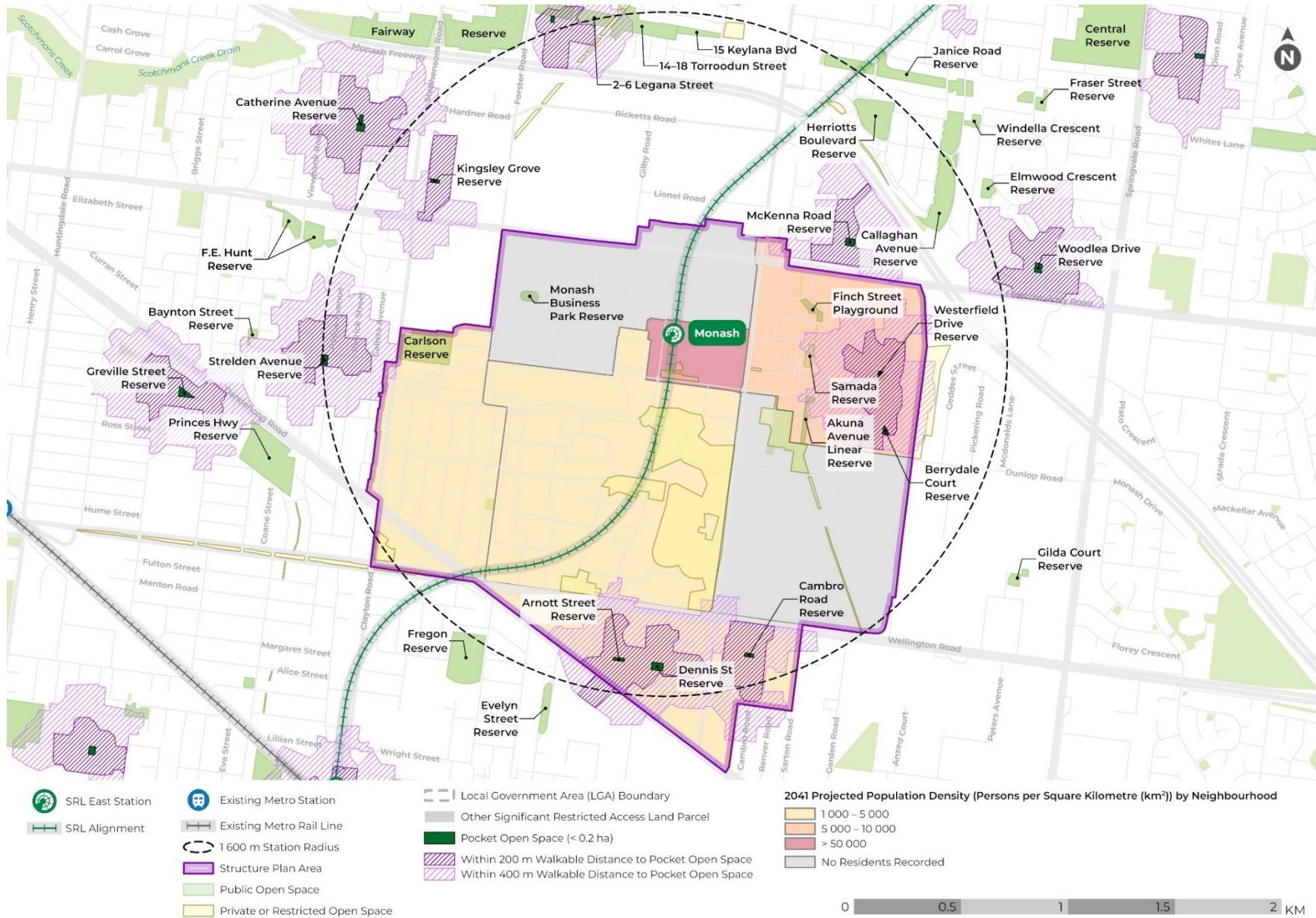


FIGURE H.12 MONASH POCKET OPEN SPACE CATCHMENT

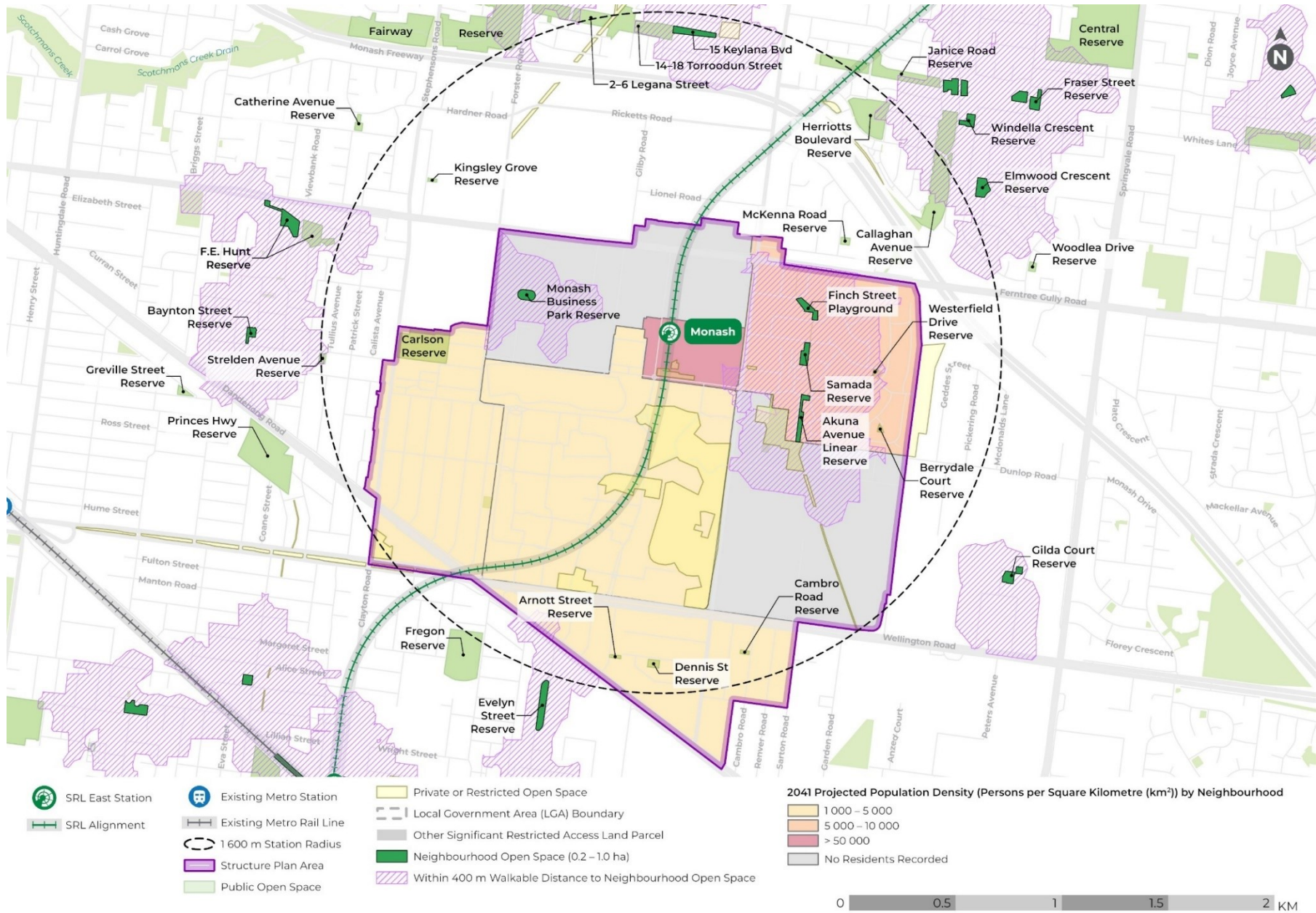


FIGURE H.13 MONASH NEIGHBOURHOOD OPEN SPACE CATCHMENT

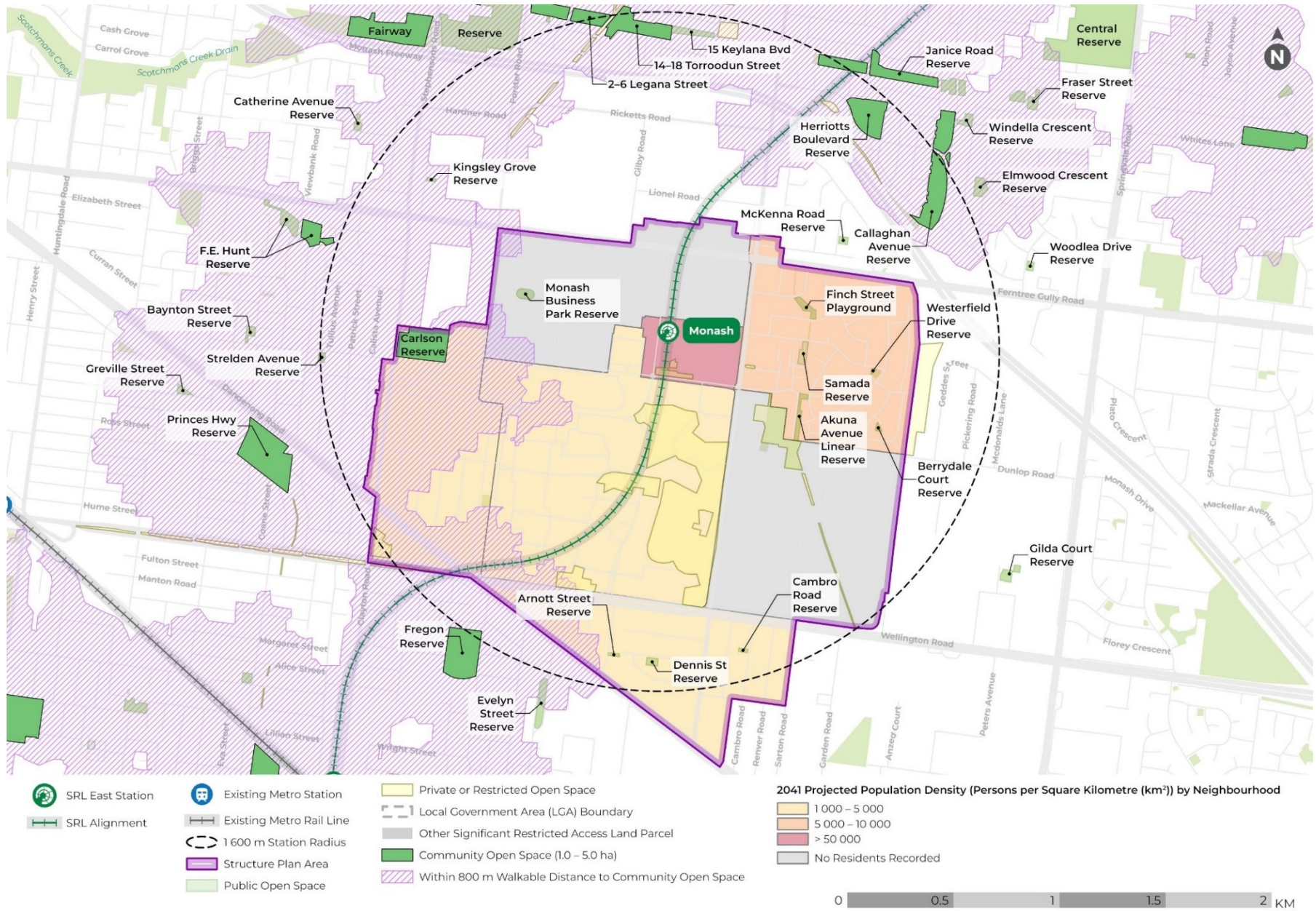


FIGURE H.14 MONASH COMMUNITY OPEN SPACE CATCHMENT

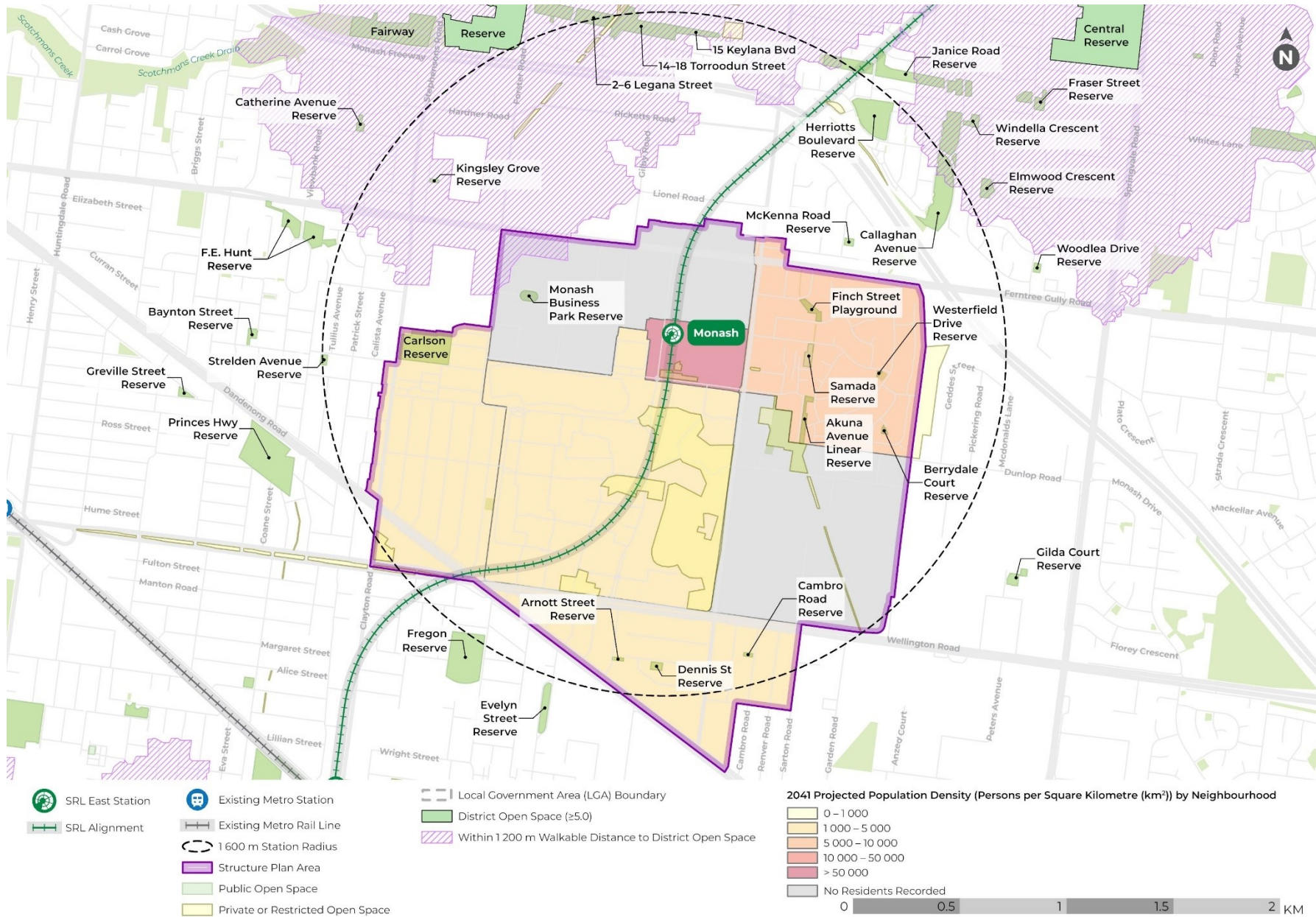


FIGURE H.15 MONASH DISTRICT OPEN SPACE CATCHMENT

Glen Waverley

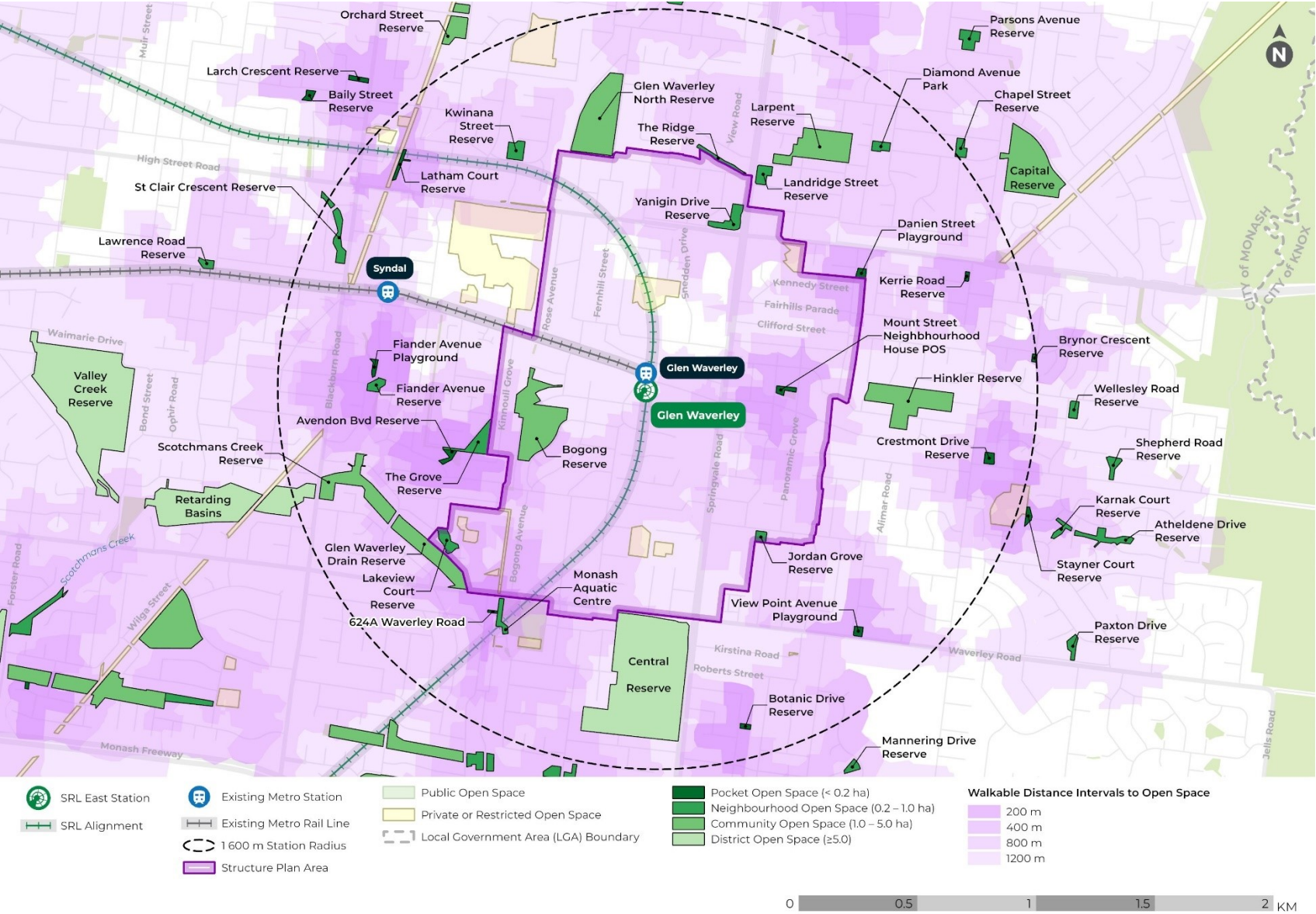


Figure H.16 GLEN WAVERLEY - DIVERSITY OF PUBLIC OPEN SPACE BY HIERARCHY CATCHMENTS

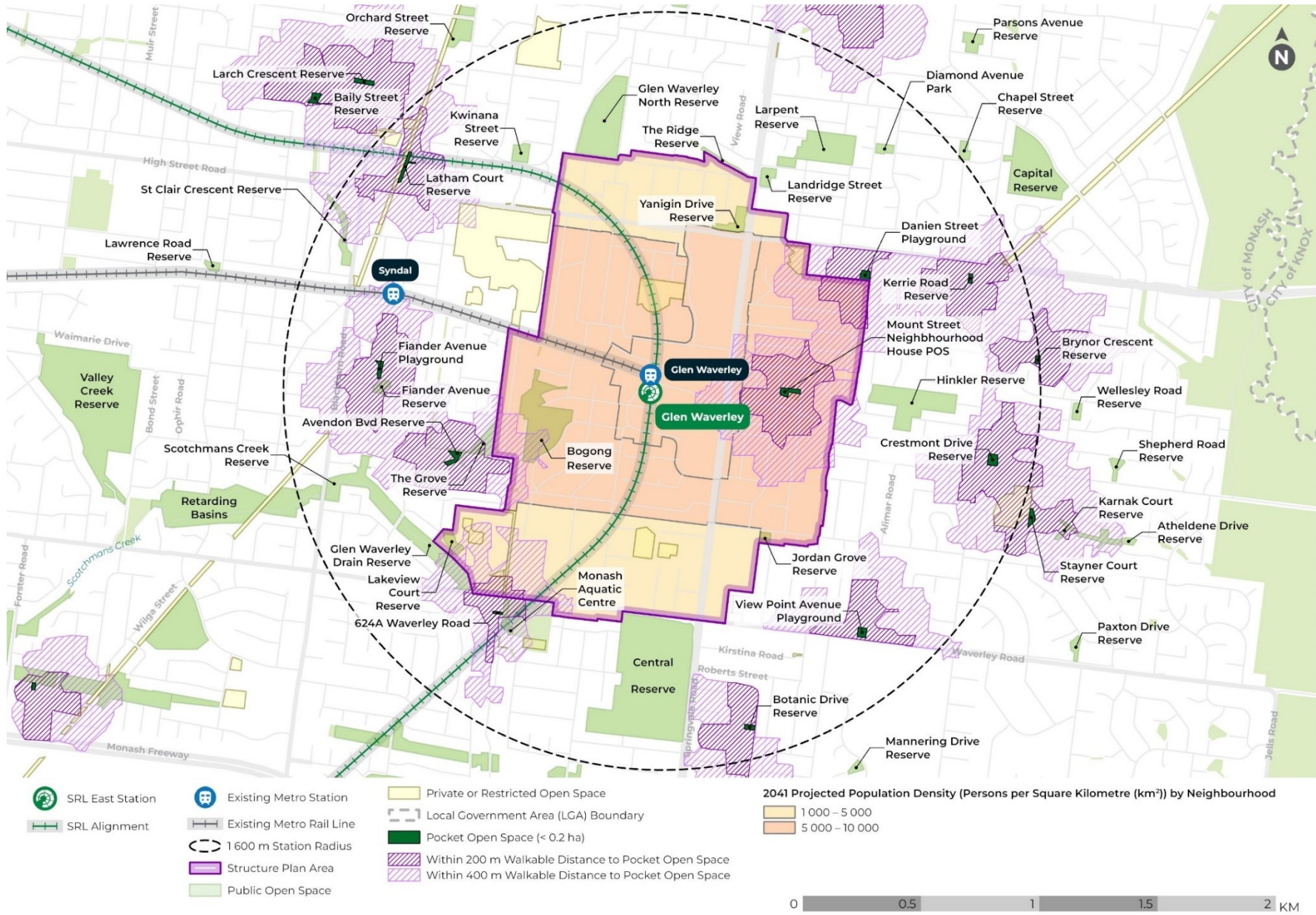


FIGURE H.17 GLEN WAVERLEY POCKET OPEN SPACE CATCHMENT

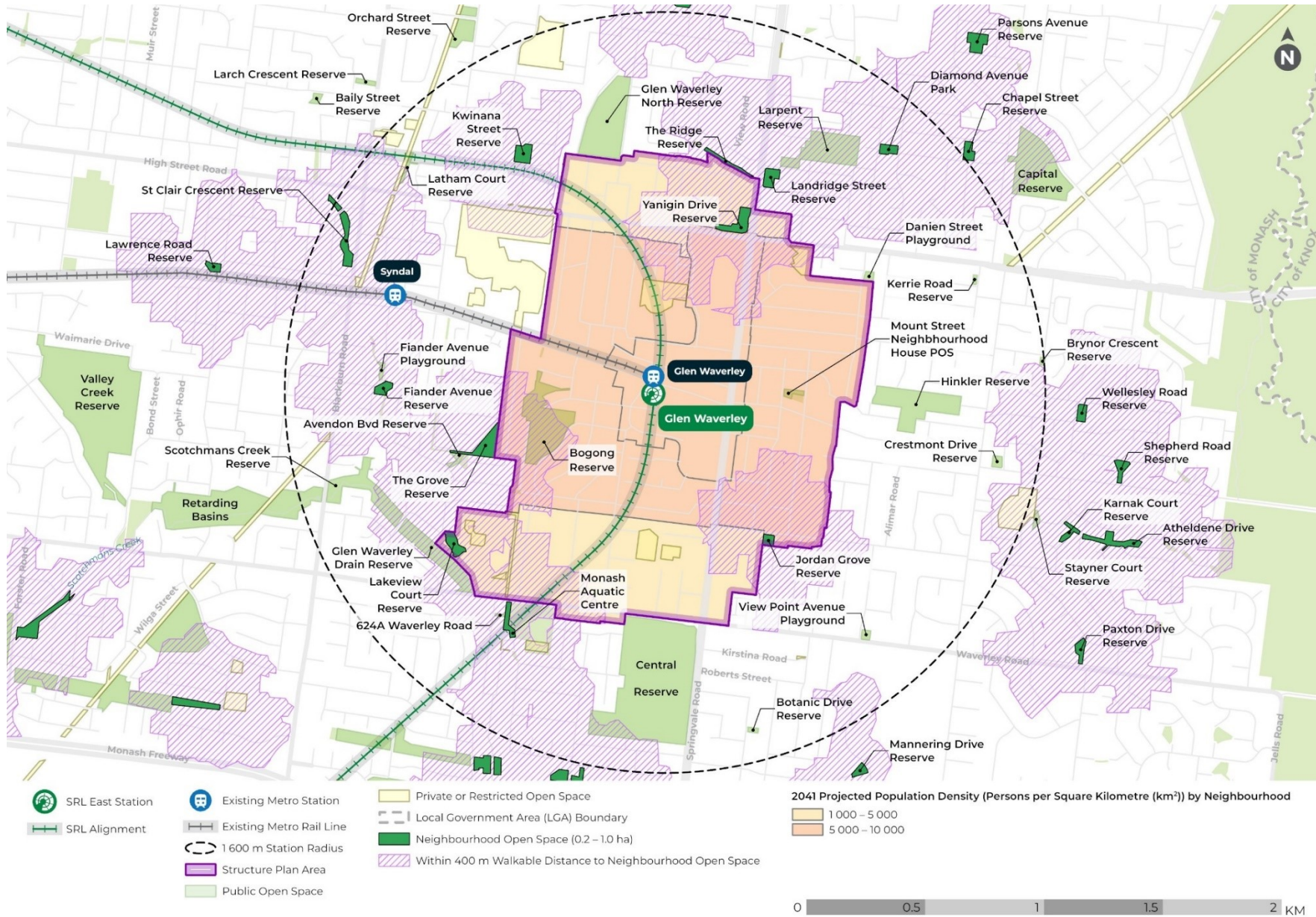


FIGURE H.18 GLEN WAVERLEY NEIGHBOURHOOD OPEN SPACE CATCHMENT

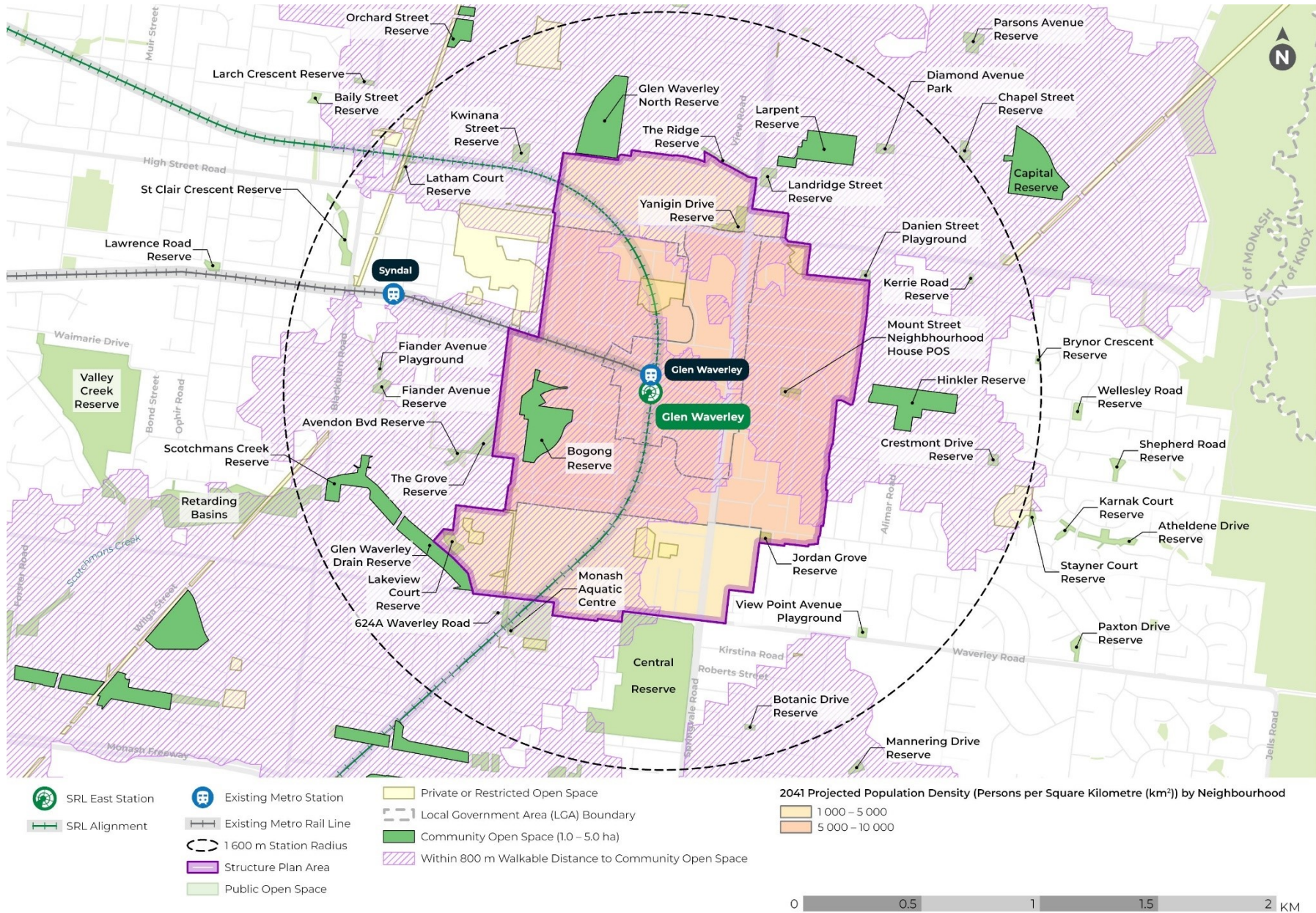


FIGURE H.19 GLEN WAVERLEY COMMUNITY OPEN SPACE CATCHMENT

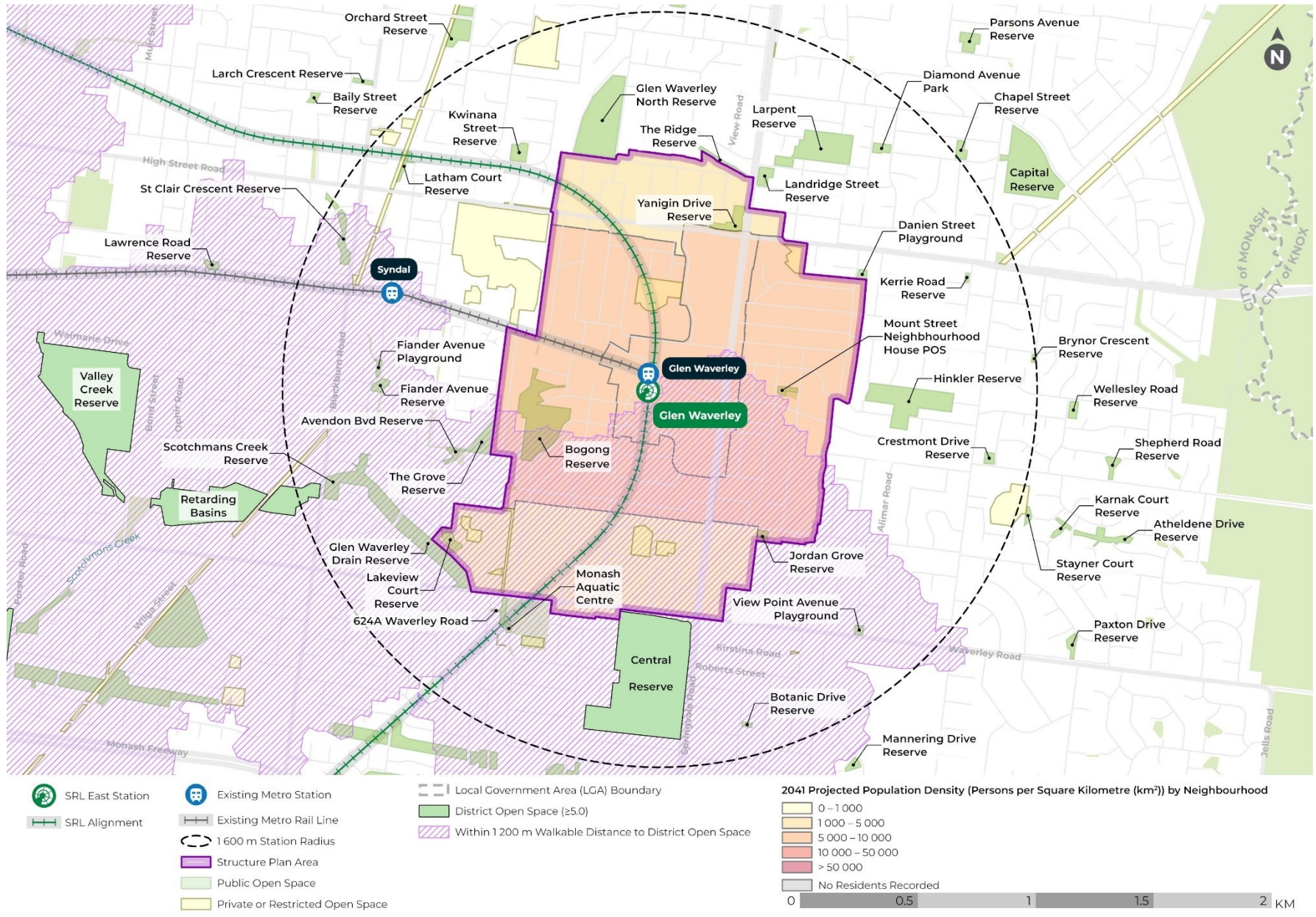


FIGURE H.20 GLEN WAVERLEY DISTRICT OPEN SPACE CATCHMENT

Burwood

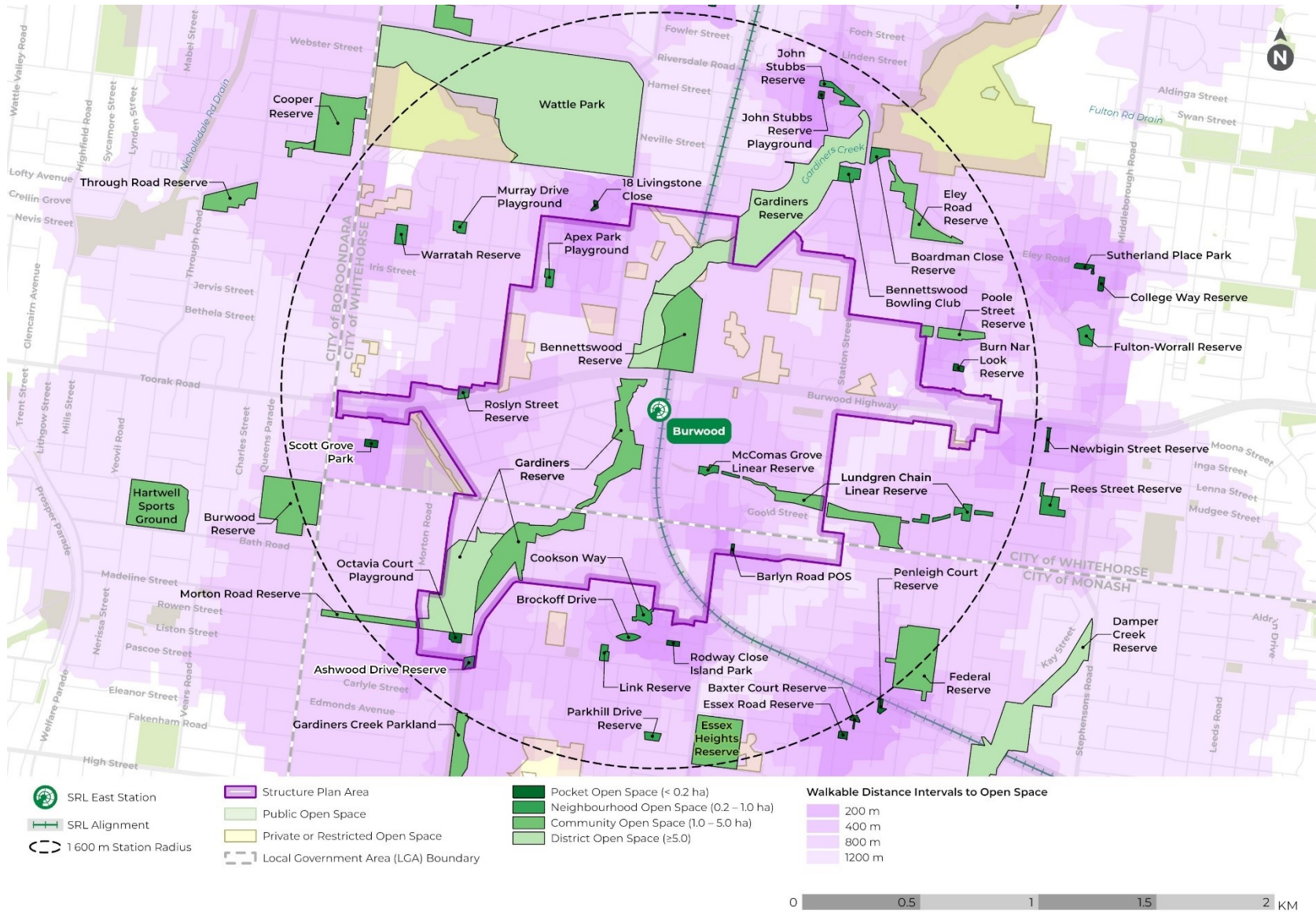


FIGURE H.21 BURWOOD - DIVERSITY OF PUBLIC OPEN SPACE BY HIERARCHY CATCHMENTS

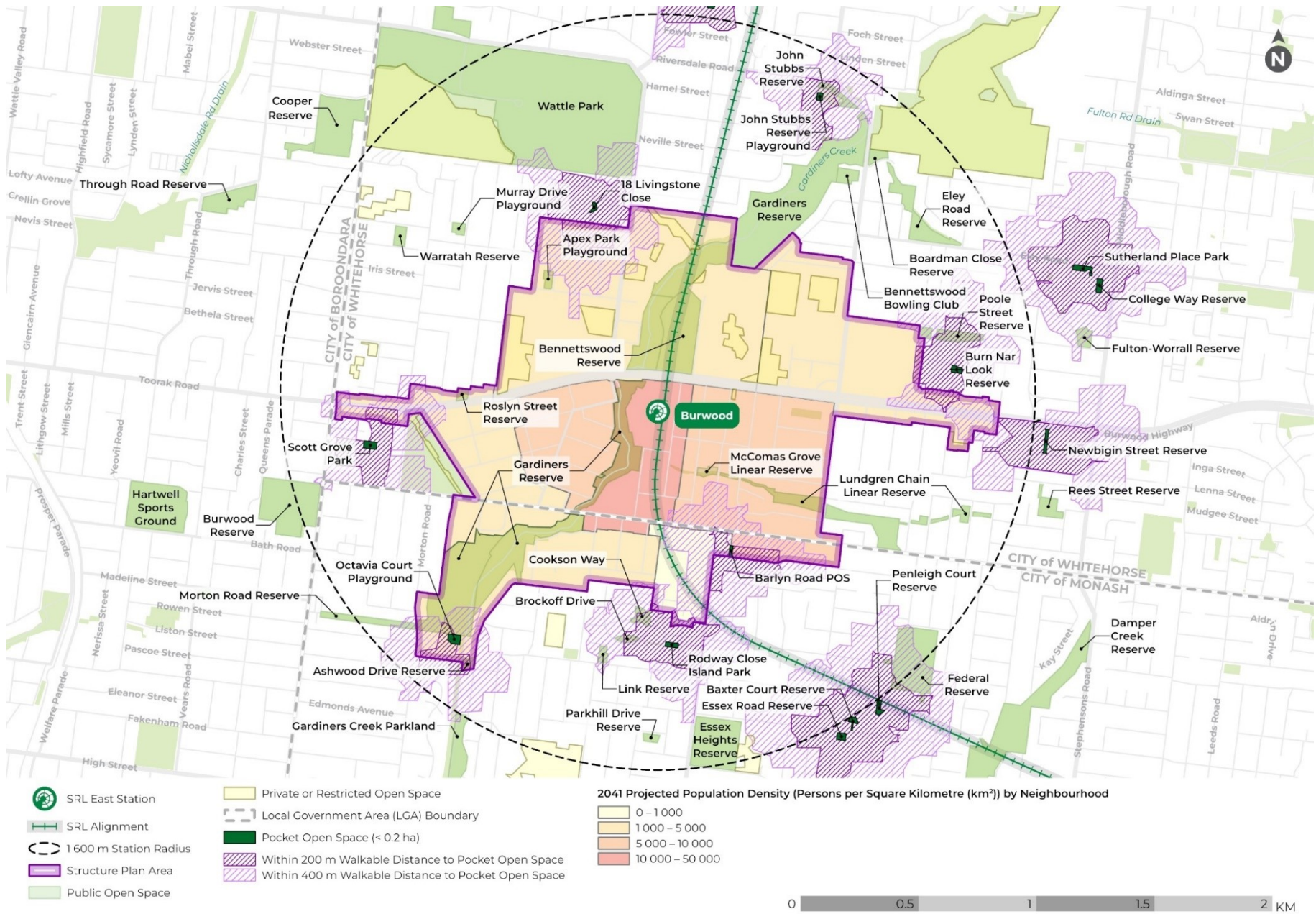


FIGURE H.22 BURWOOD POCKET OPEN SPACE CATCHMENT

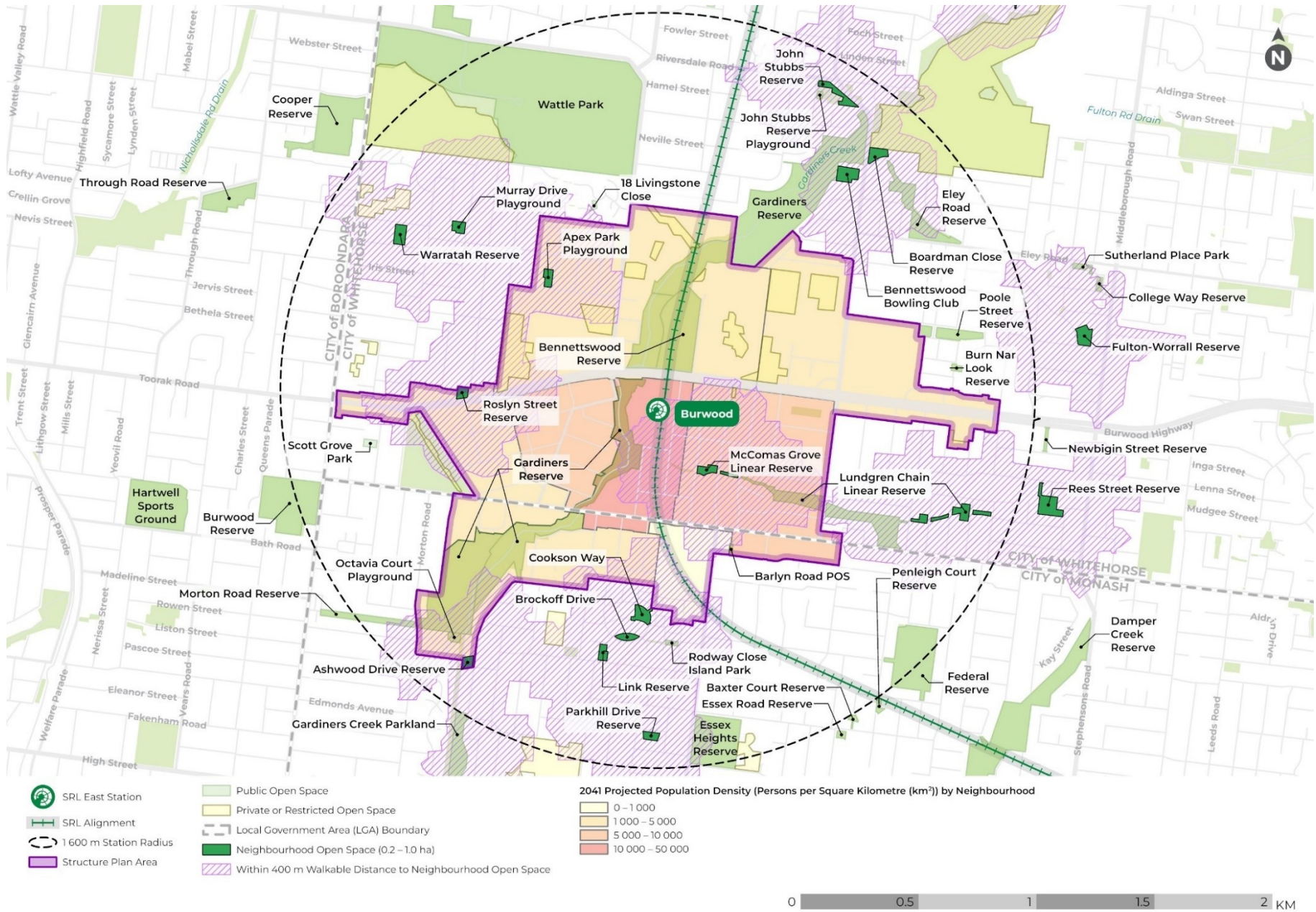


FIGURE H.23 BURWOOD NEIGHBOURHOOD OPEN SPACE CATCHMENT

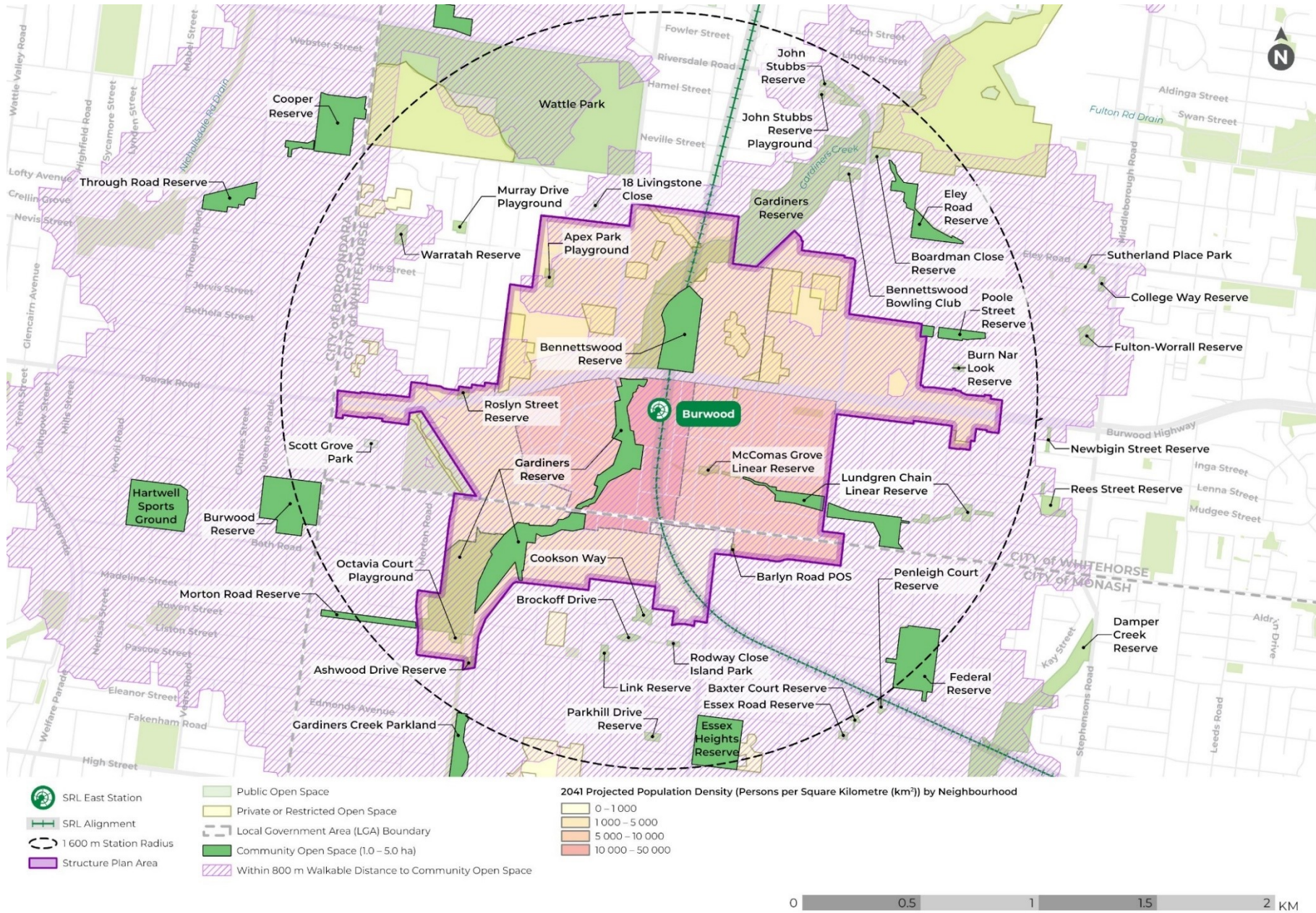


FIGURE H.24 BURWOOD COMMUNITY OPEN SPACE CATCHMENT

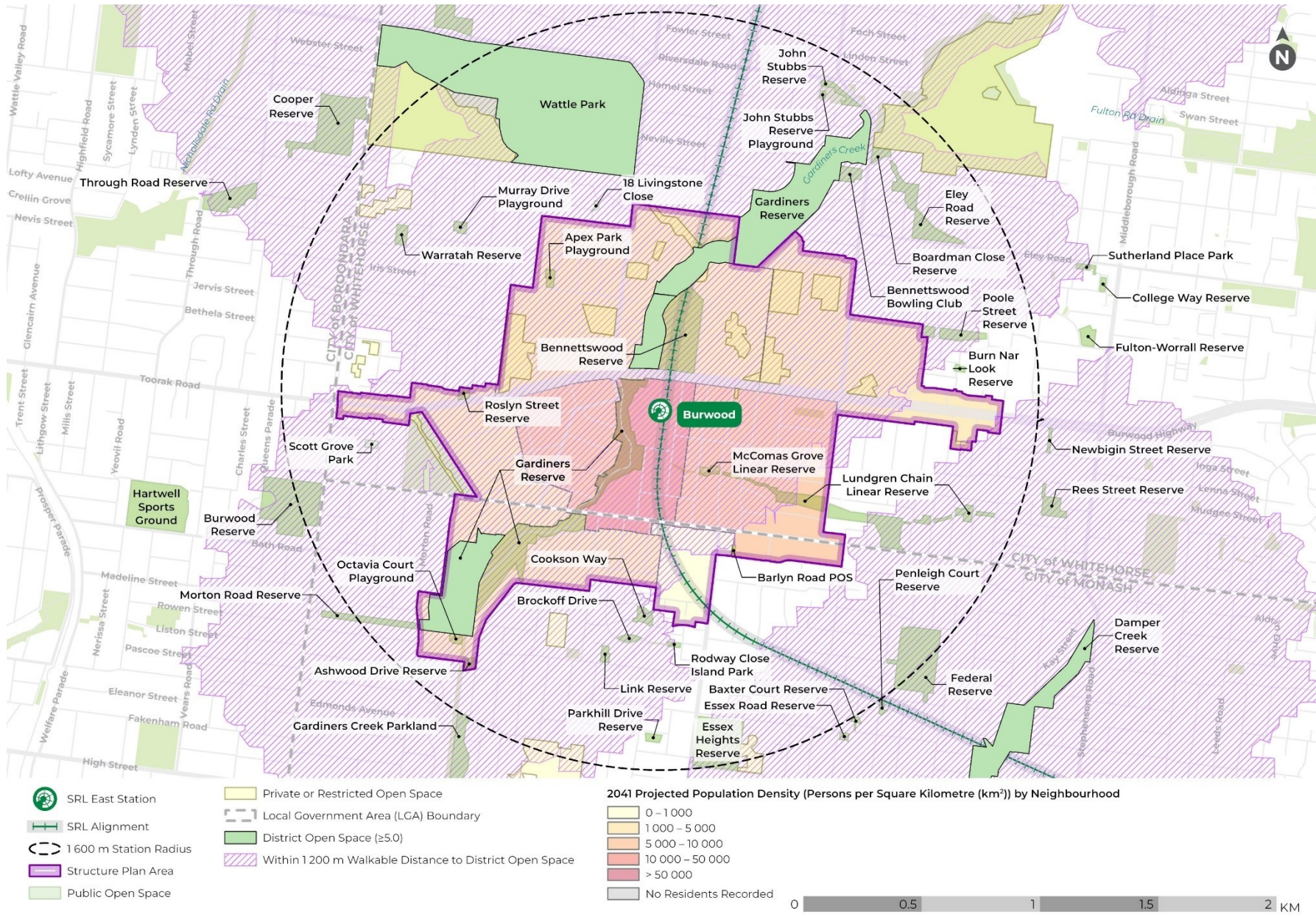


FIGURE H.25 BURWOOD DISTRICT OPEN SPACE CATCHMENT

Box Hill

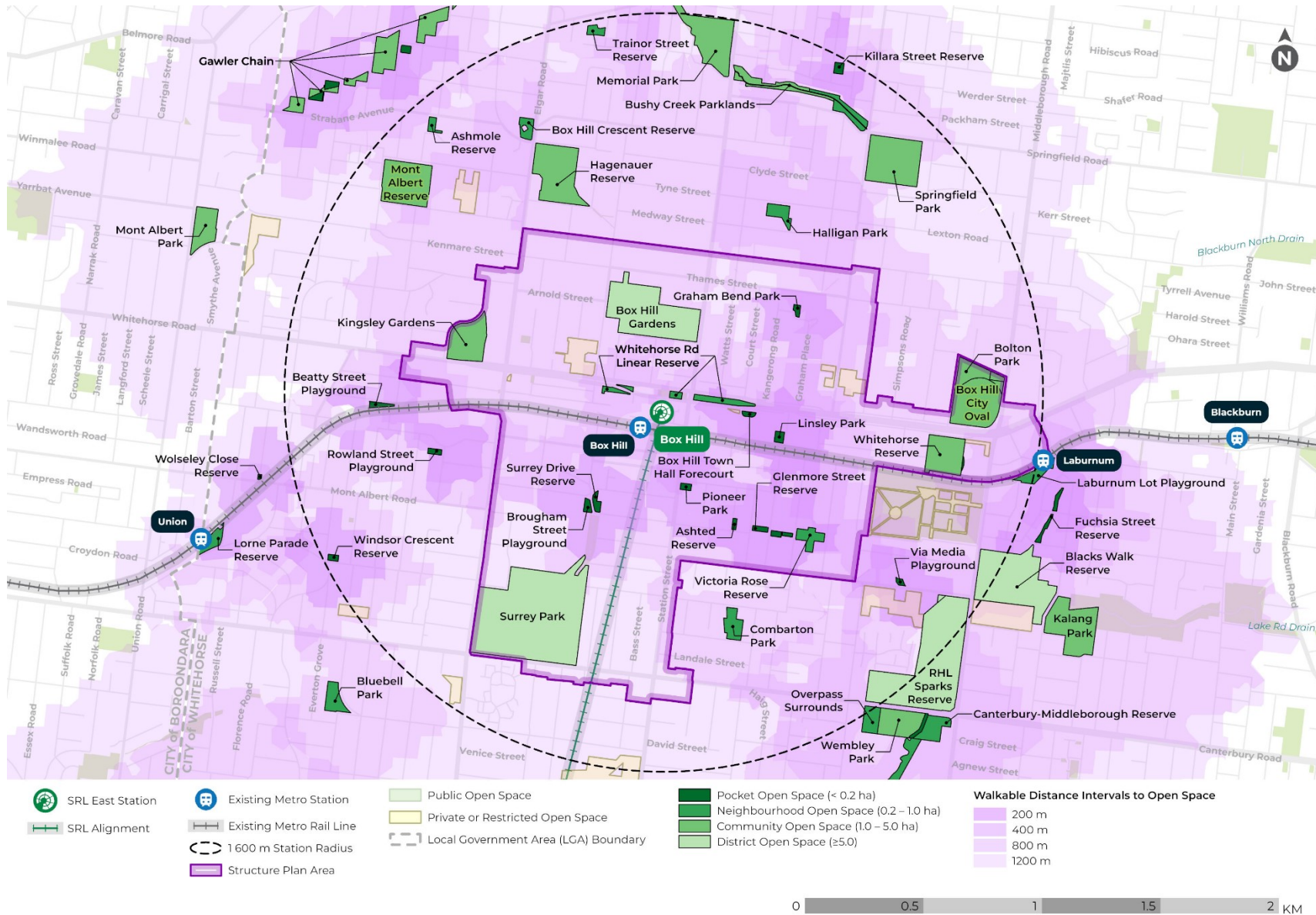


FIGURE H.26 BOX HILL - DIVERSITY OF PUBLIC OPEN SPACE BY HIERARCHY CATCHMENTS

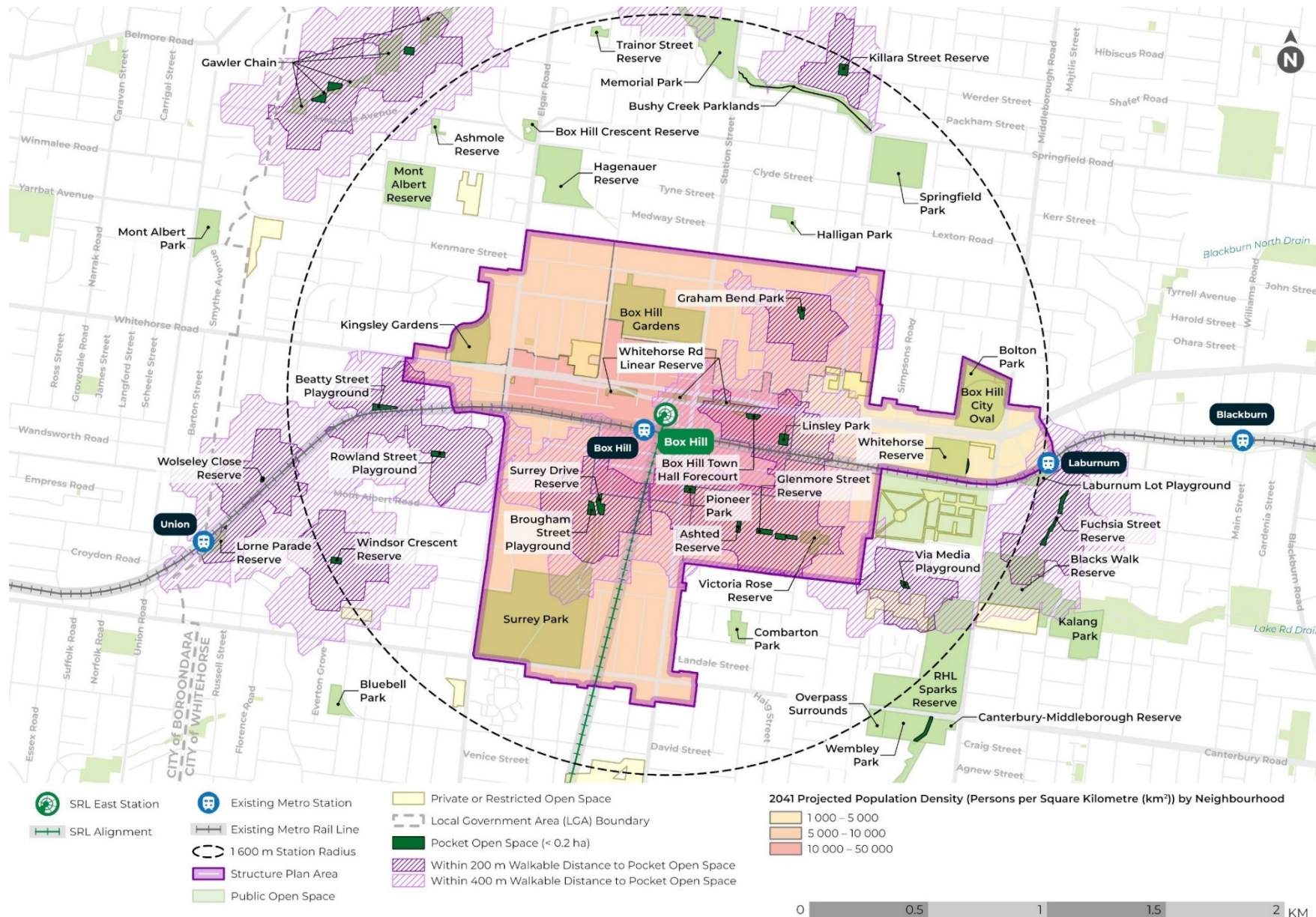


FIGURE H.27 BOX HILL POCKET OPEN SPACE CATCHMENT

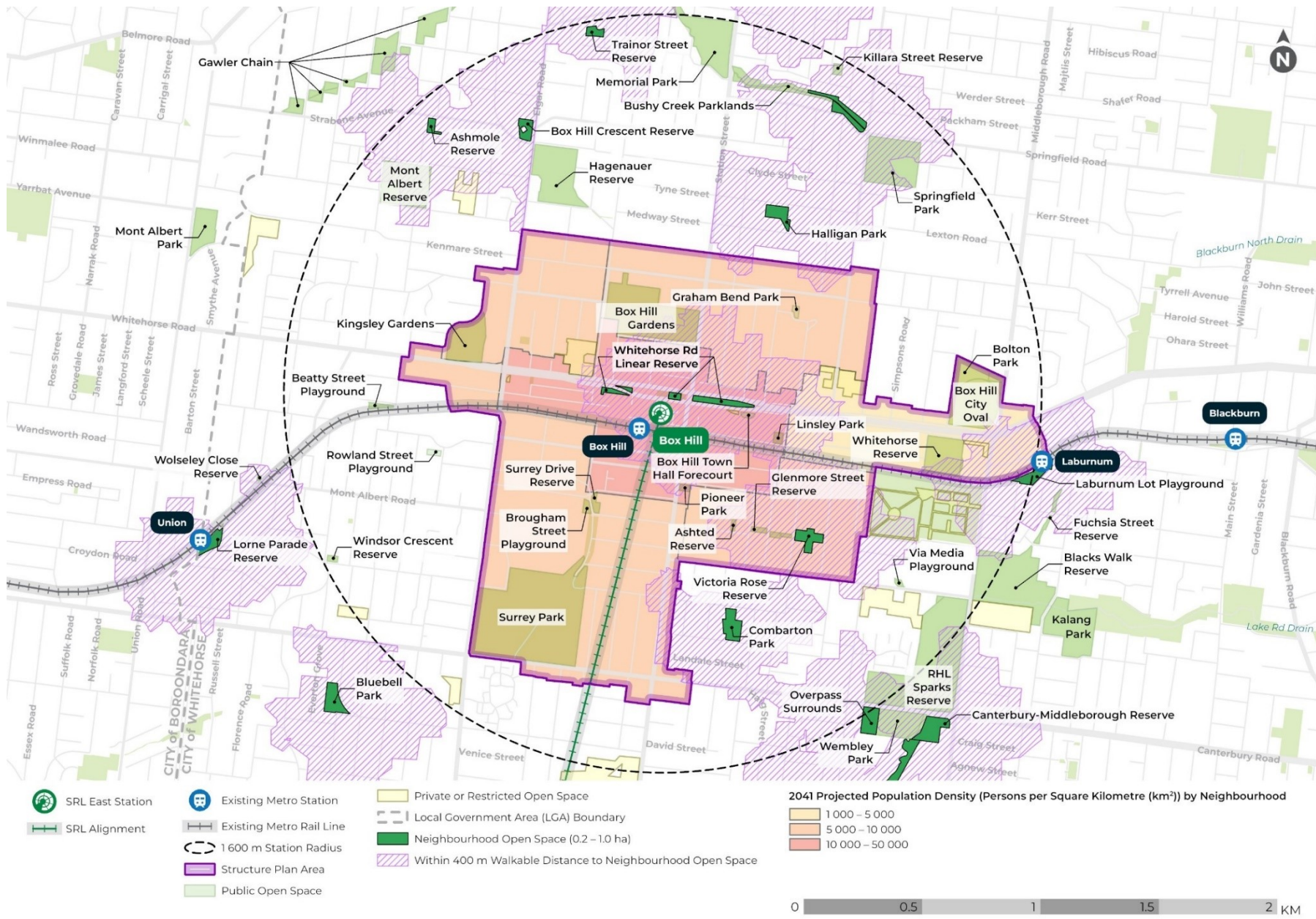


FIGURE H.28 BOX HILL NEIGHBOURHOOD OPEN SPACE CATCHMENT

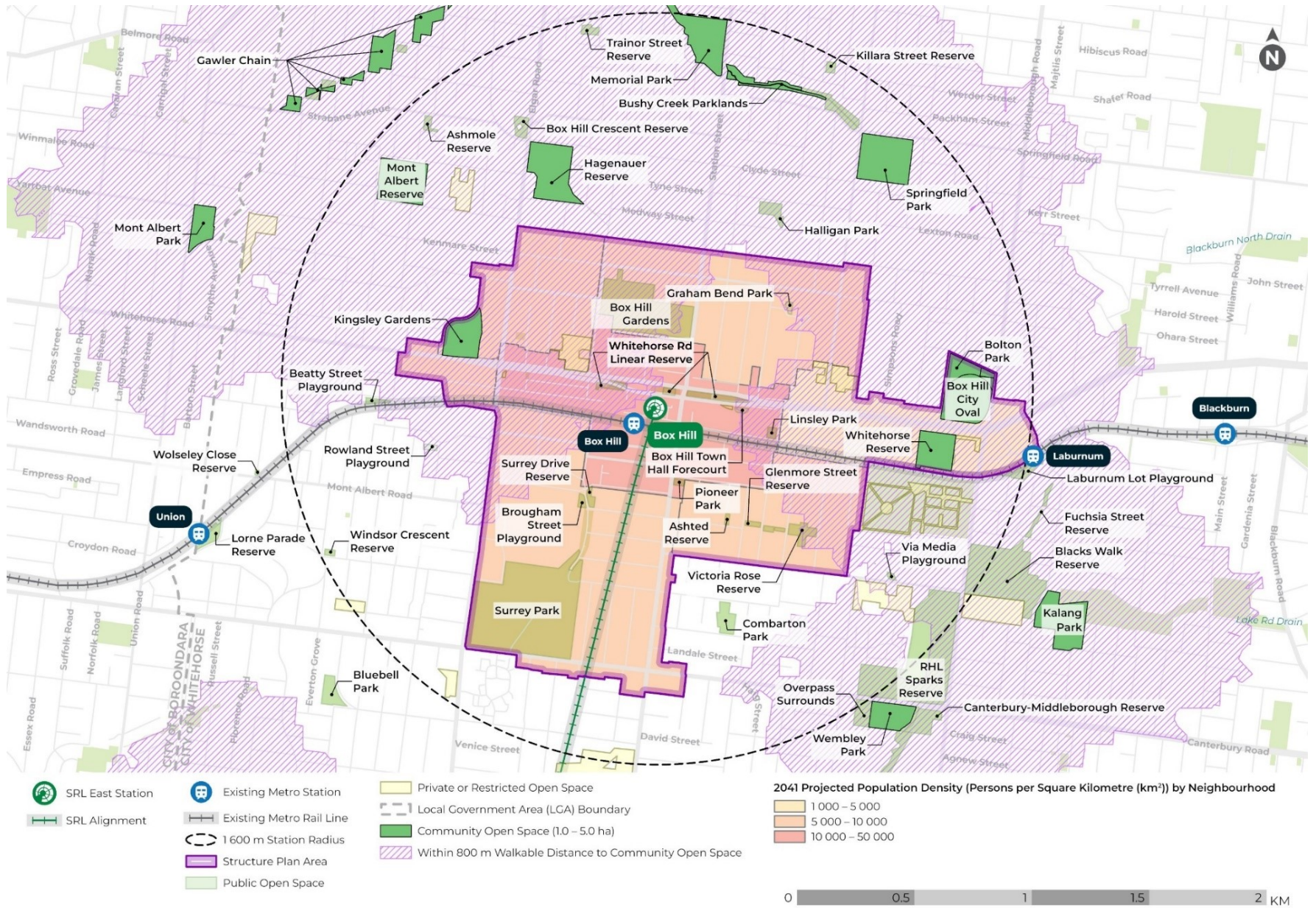


FIGURE H.29 BOX HILL COMMUNITY OPEN SPACE CATCHMENT

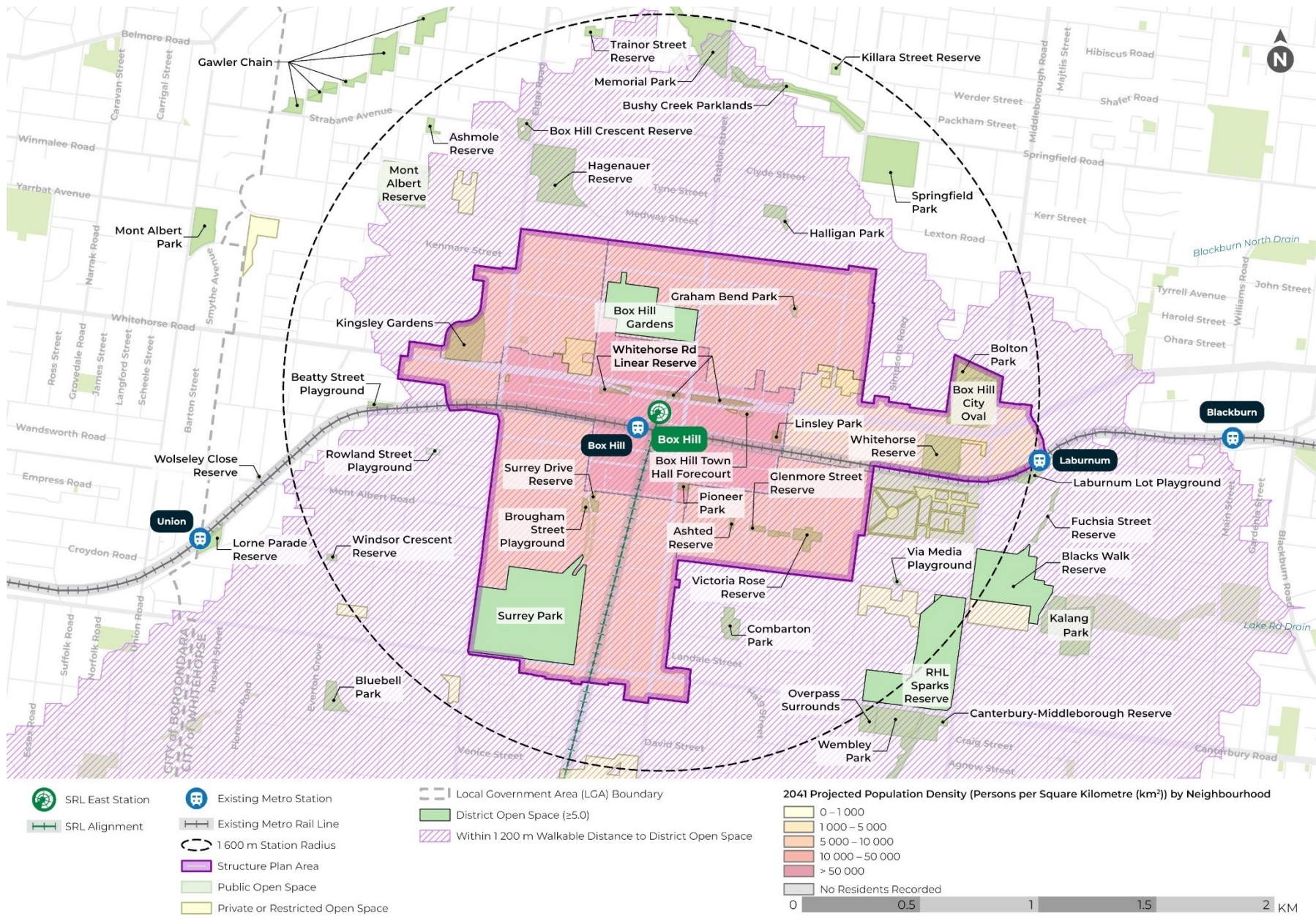


FIGURE H.30 BOX HILL DISTRICT OPEN SPACE CATCHMENT