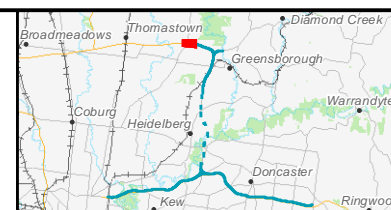


#### Legend

- Surface profile reference line
- Proposed road alignment
- Proposed noise wall
- Existing shared use path
- Proposed surface road
- Proposed communications tower



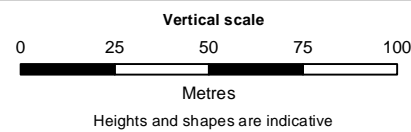
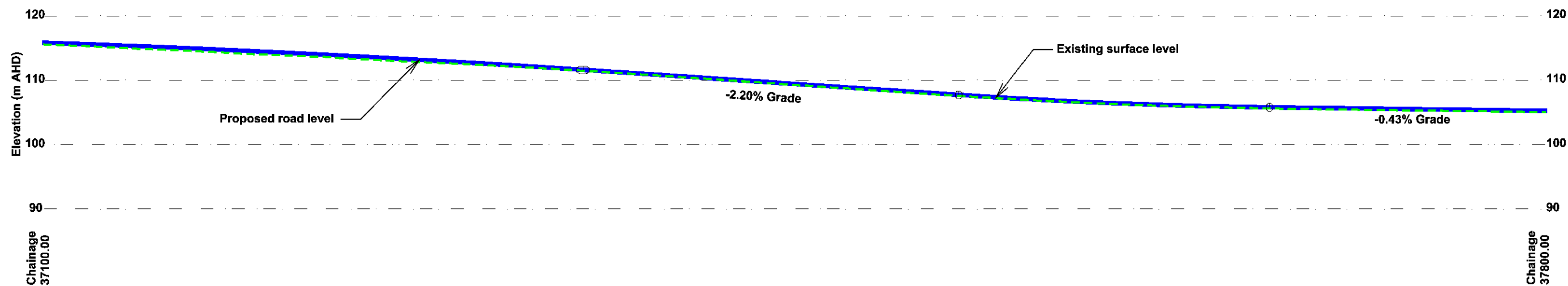
### North East Link Project Reference Design: Vertical Alignment

Sheet 1 of 47

Date: 05 Mar 2019

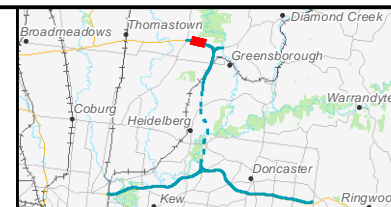
Data source: CIP Imagery - DELWP - 2018 | Rail, Rail Station, watercourse, POI, Roads - Vicmap - 2018  
| Project Boundary, NEL Design, Compounds - GHD/AECOM - 2018





- Legend**
- Surface profile reference line
  - Proposed road alignment
  - Proposed noise wall
  - Proposed shared use path
  - Existing shared use path
  - Proposed surface road

Data source: CIP Imagery - DELWP - 2018 | Rail, Rail Station, watercourse, POI, Roads - Vicmap - 2018  
 | Project Boundary, NEL Design, Compounds - GHD/AECOM - 2018

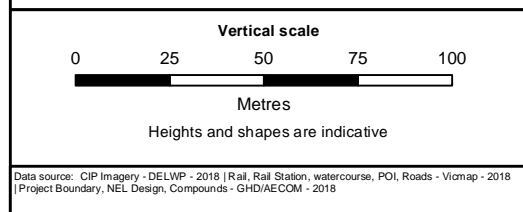
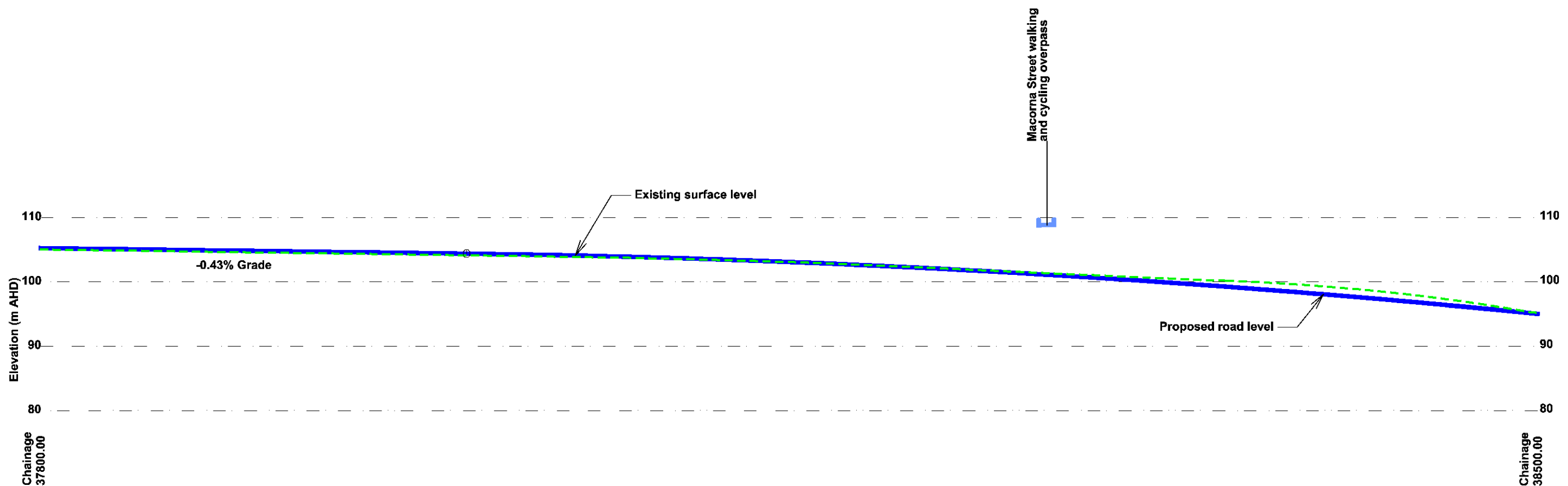
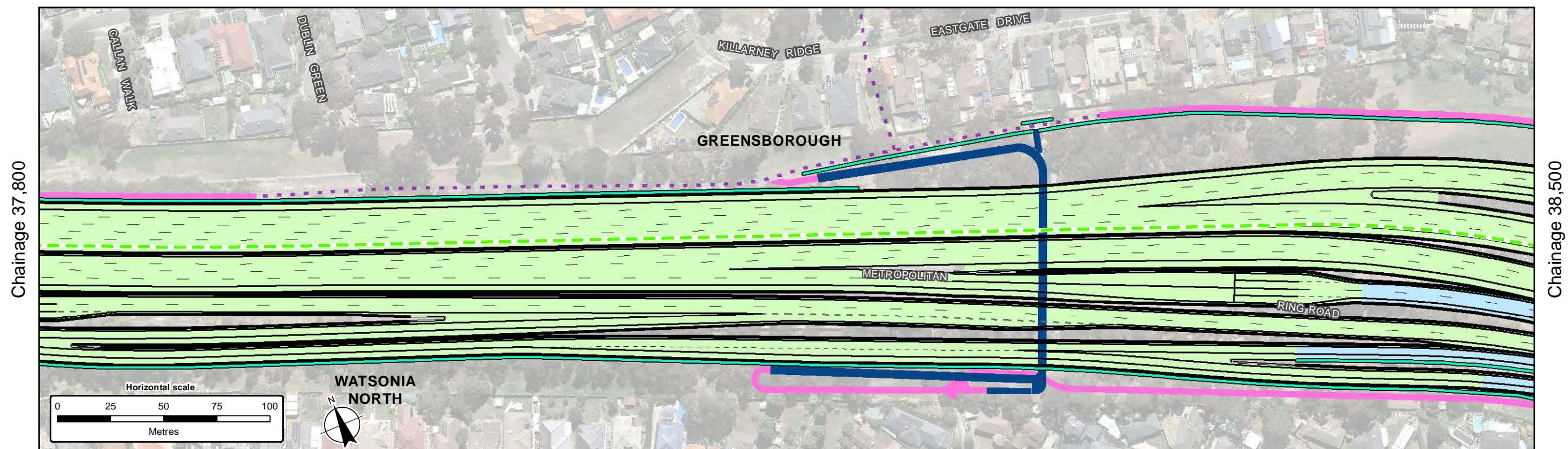


**North East Link Project**  
 Reference Design: Vertical Alignment

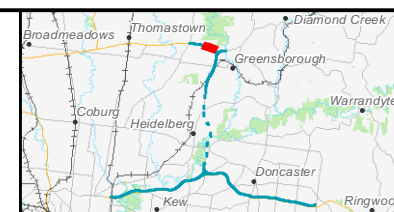
Sheet 2 of 47

Date: 05 Mar 2019





- Legend**
- Surface profile reference line
  - Proposed road alignment
  - Proposed noise wall
  - Proposed shared use path overpass
  - Proposed shared use path
  - Existing shared use path
  - Proposed elevated ramp or structure
  - Proposed surface road

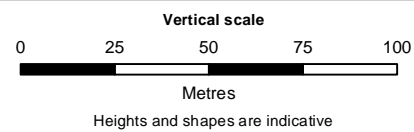
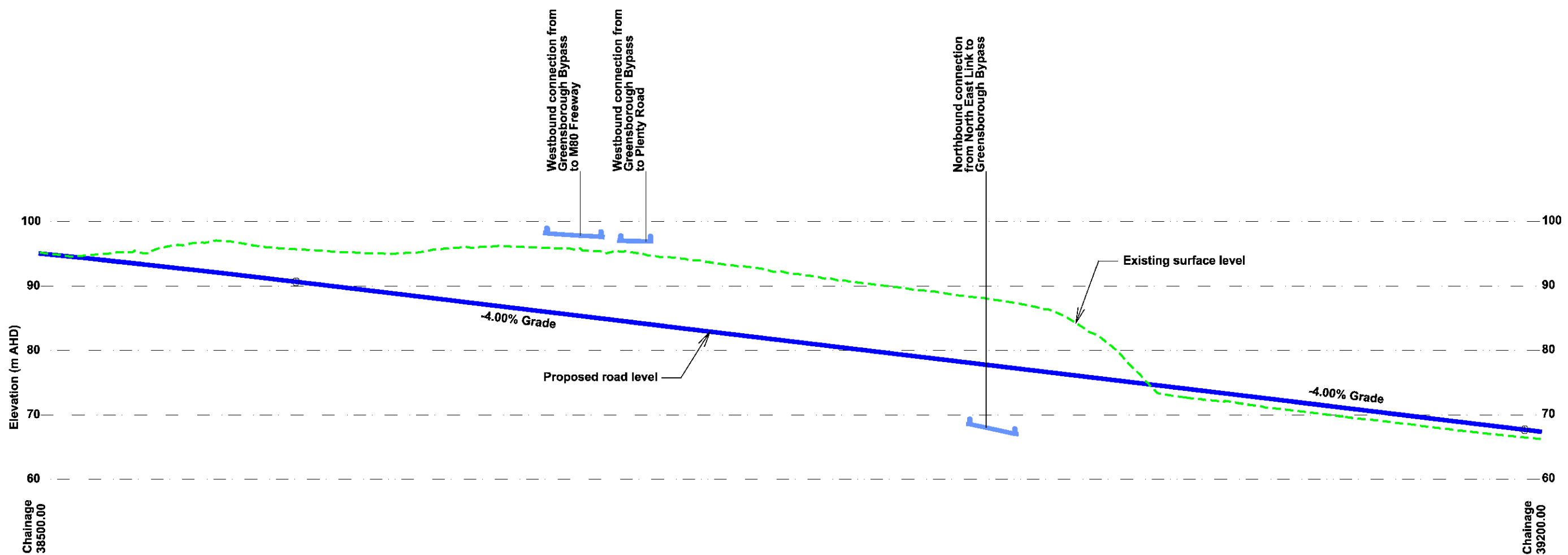
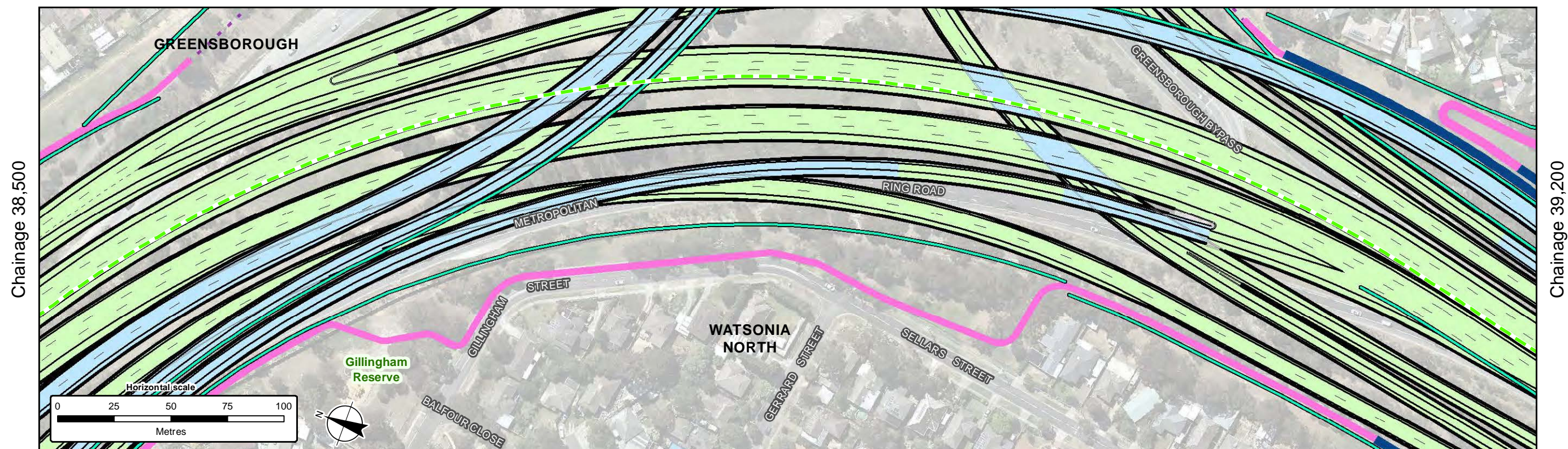


**North East Link Project**  
Reference Design: Vertical Alignment

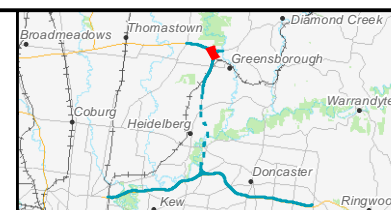
Sheet 3 of 47

Date: 05 Mar 2019





- Legend**
- Surface profile reference line
  - Proposed road alignment
  - Proposed noise wall
  - Proposed shared use path overpass
  - Proposed shared use path
  - Existing shared use path
  - Proposed elevated ramp or structure
  - Proposed surface road



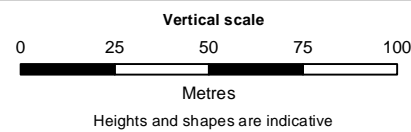
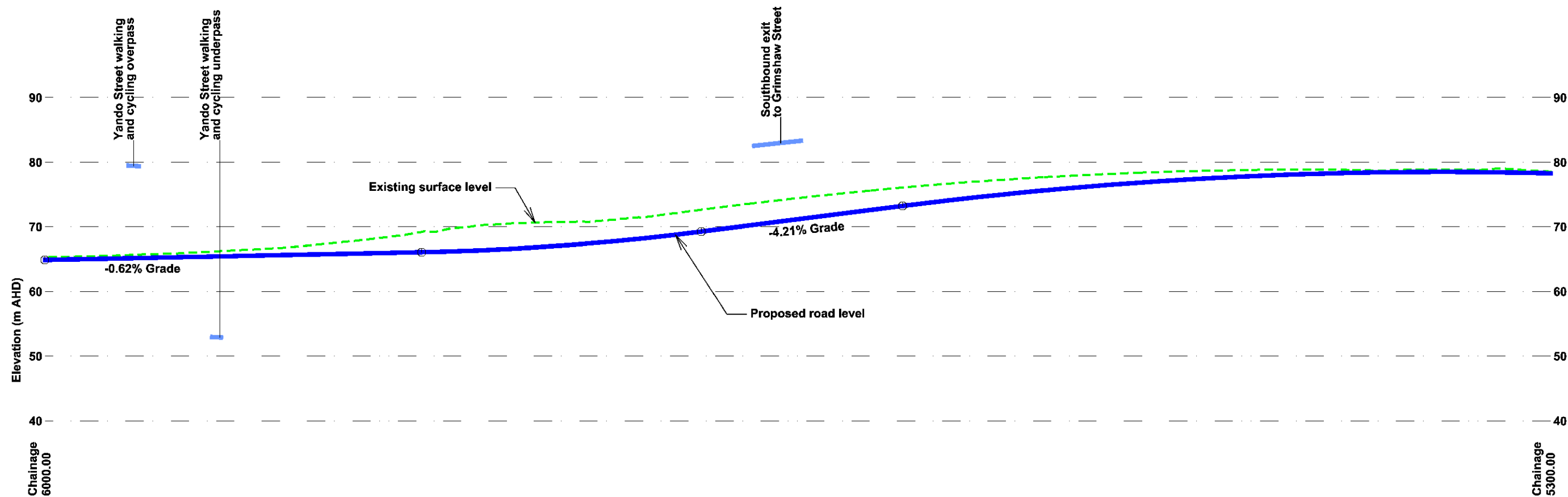
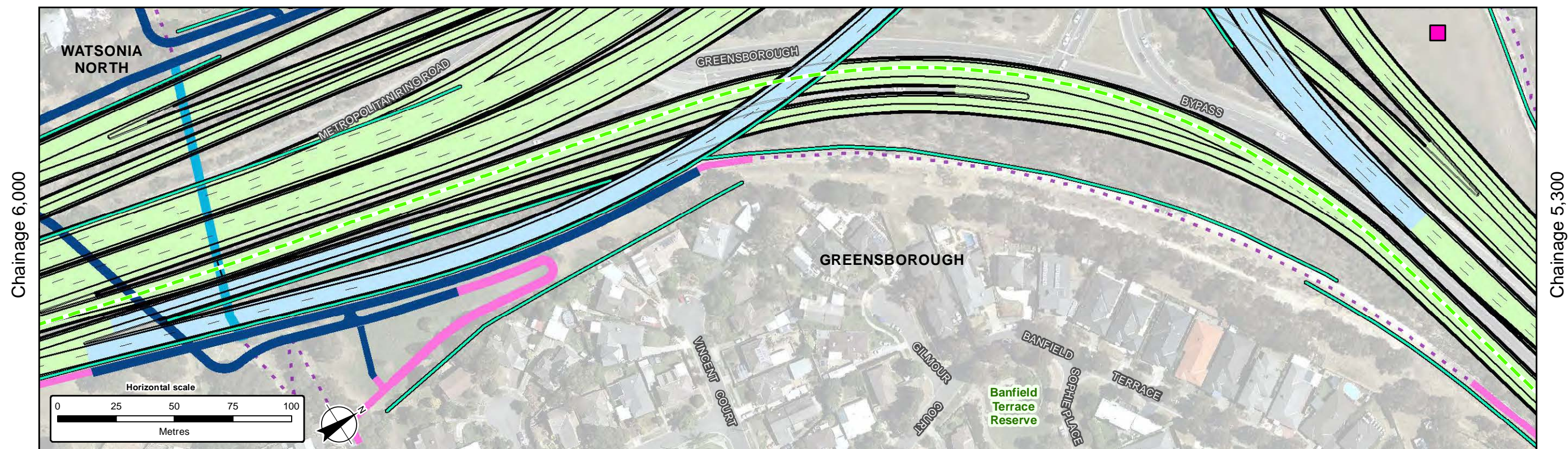
**North East Link Project**  
Reference Design: Vertical Alignment

Sheet 4 of 47

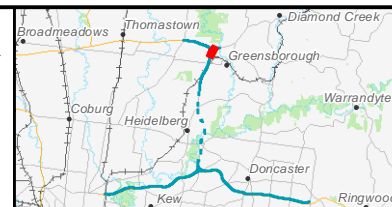
Date: 05 Mar 2019

Data source: CIP Imagery - DELWP - 2018 | Rail, Rail Station, watercourse, POI, Roads - Vicmap - 2018  
Project Boundary, NEL Design, Compounds - GHD/AECOM - 2018



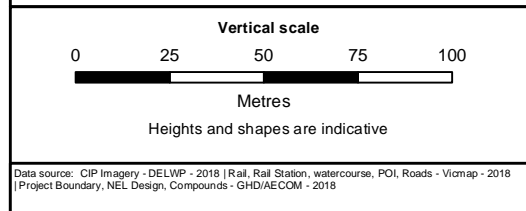
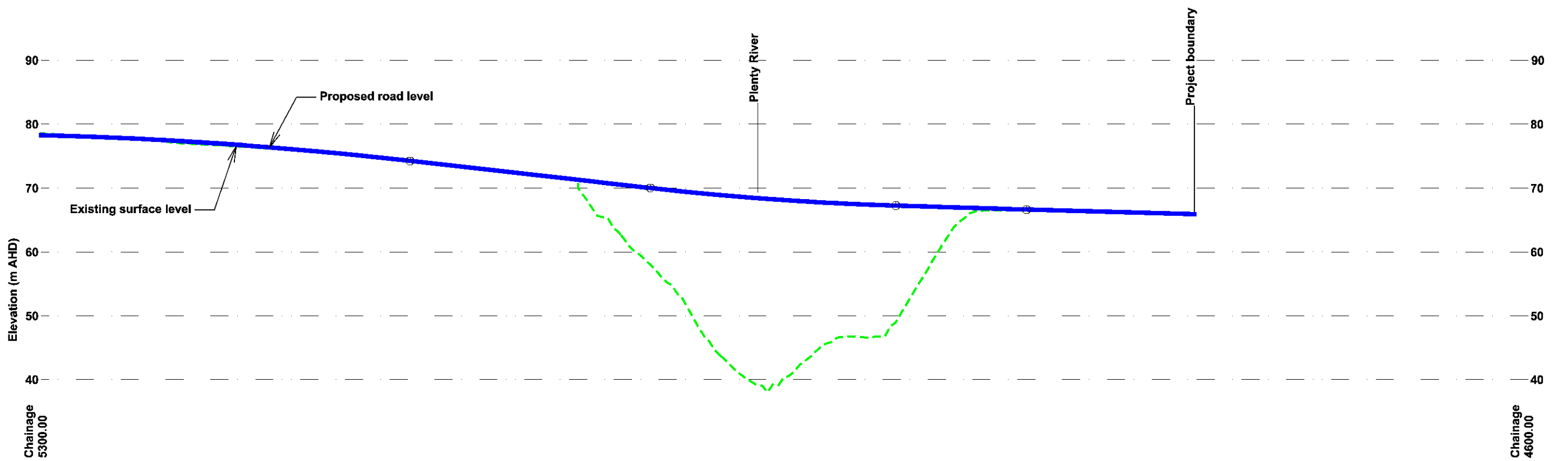
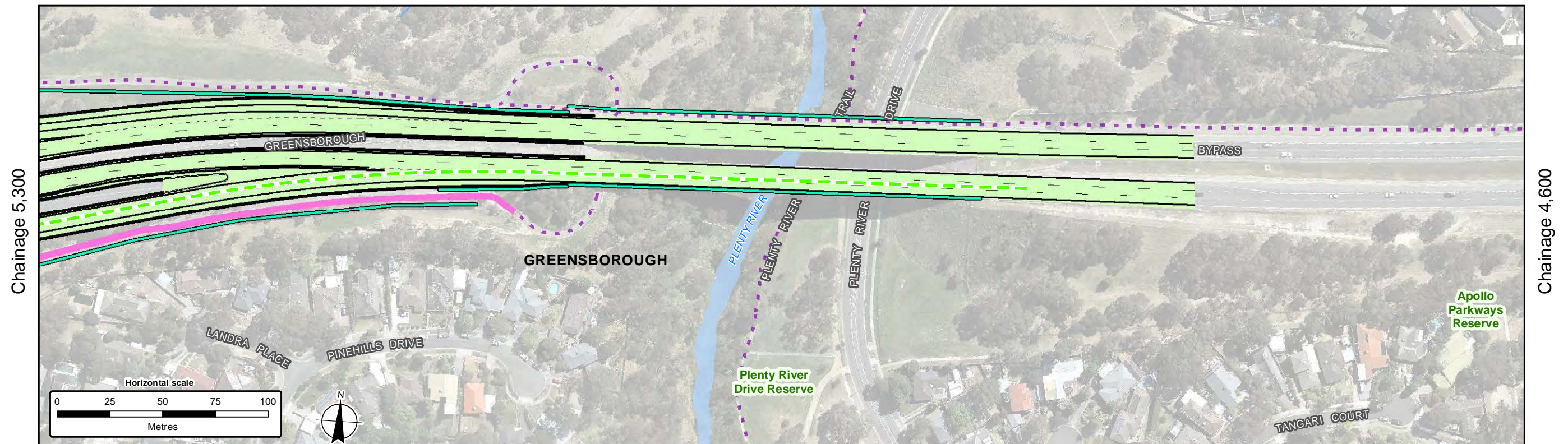


- Legend**
- Surface profile reference line
  - Proposed road alignment
  - Proposed noise wall
  - Proposed shared use path overpass
  - Proposed shared use path
  - Proposed shared use path underpass
  - Existing shared use path
  - Proposed elevated ramp or structure
  - Proposed surface road
  - Proposed communications tower


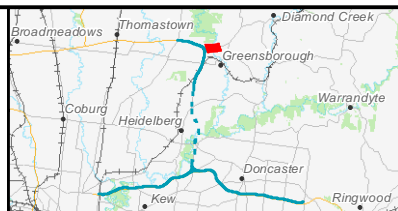


# North East Link Project Reference Design: Vertical Alignment

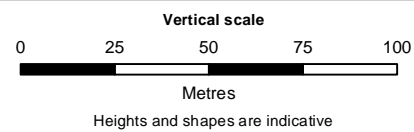
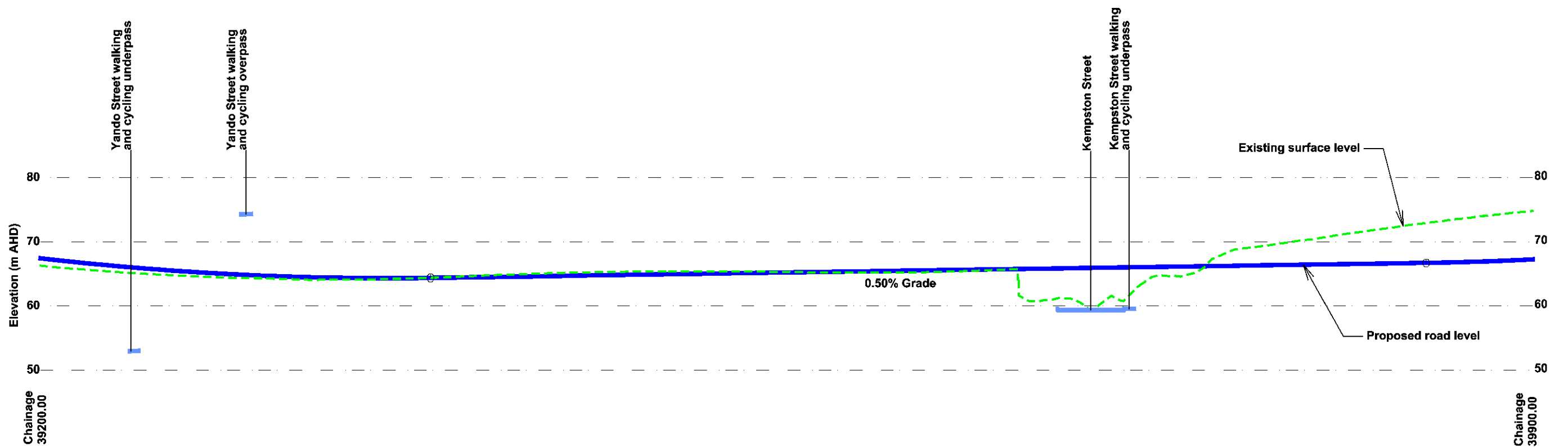
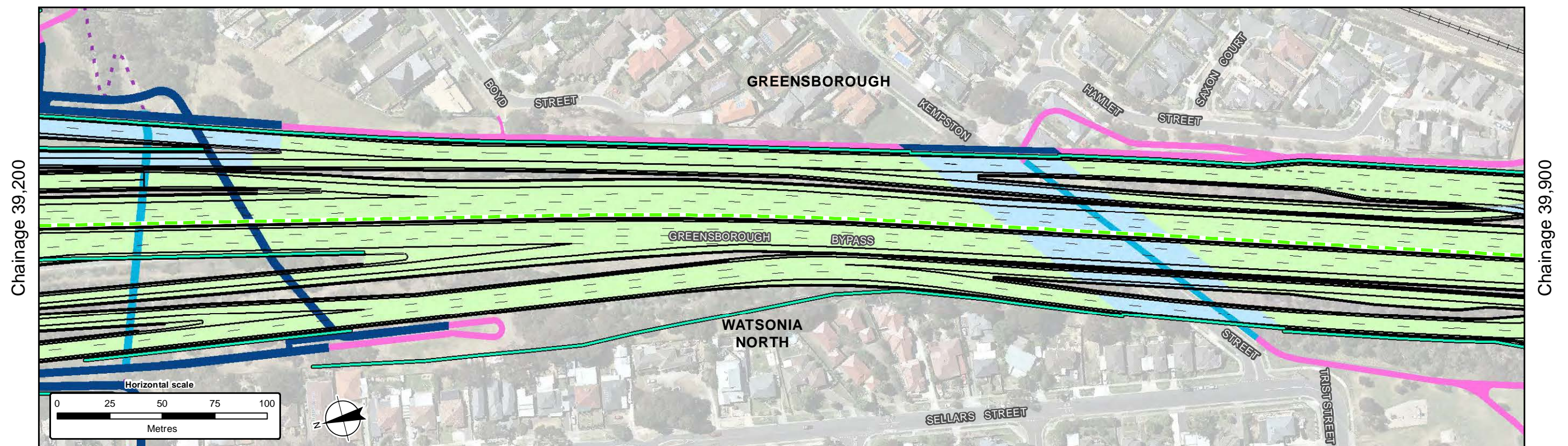




- Legend**
- Surface profile reference line
  - Proposed road alignment
  - Proposed noise wall
  - Proposed shared use path
  - Existing shared use path
  - Proposed surface road

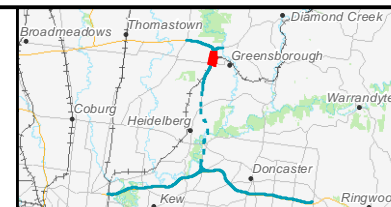






#### Legend

- Surface profile reference line
- Proposed road alignment
- Proposed noise wall
- Proposed shared use path overpass
- Proposed shared use path
- Proposed shared use path underpass
- Existing shared use path
- Proposed elevated ramp or structure
- Proposed surface road



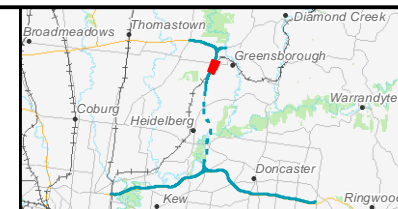
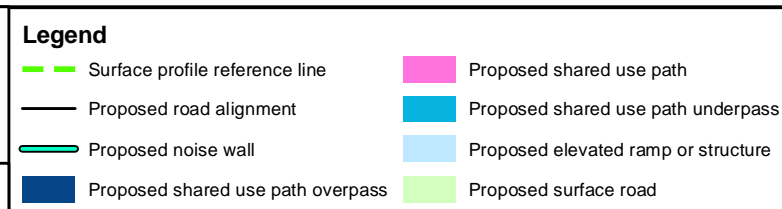
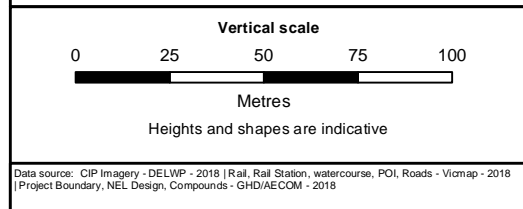
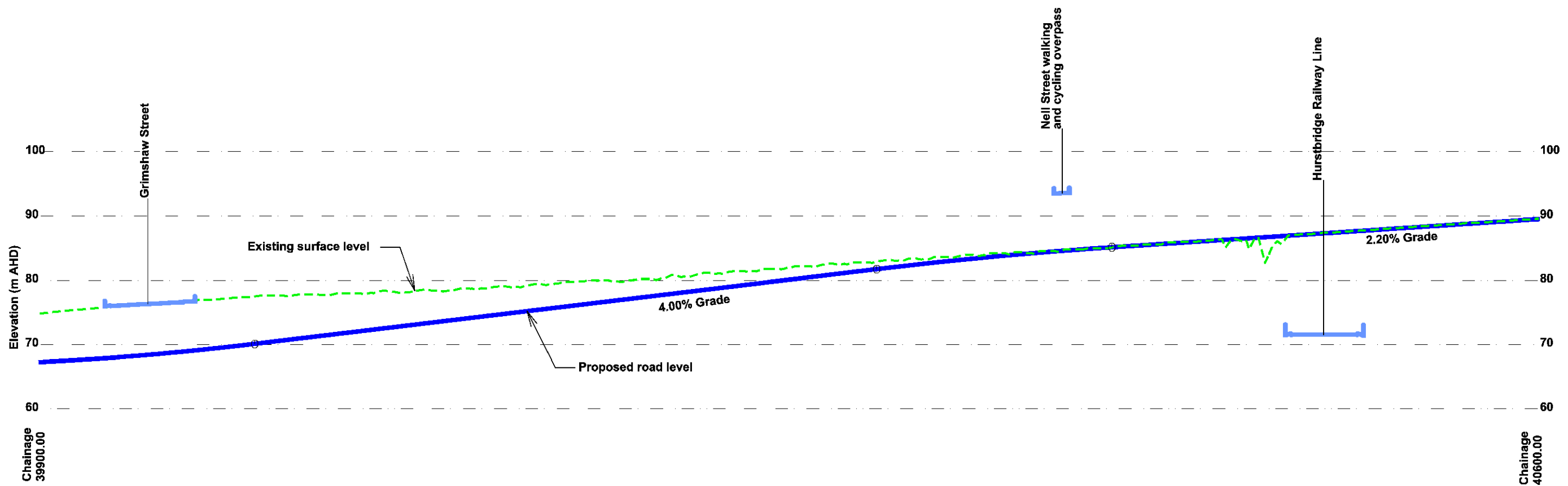
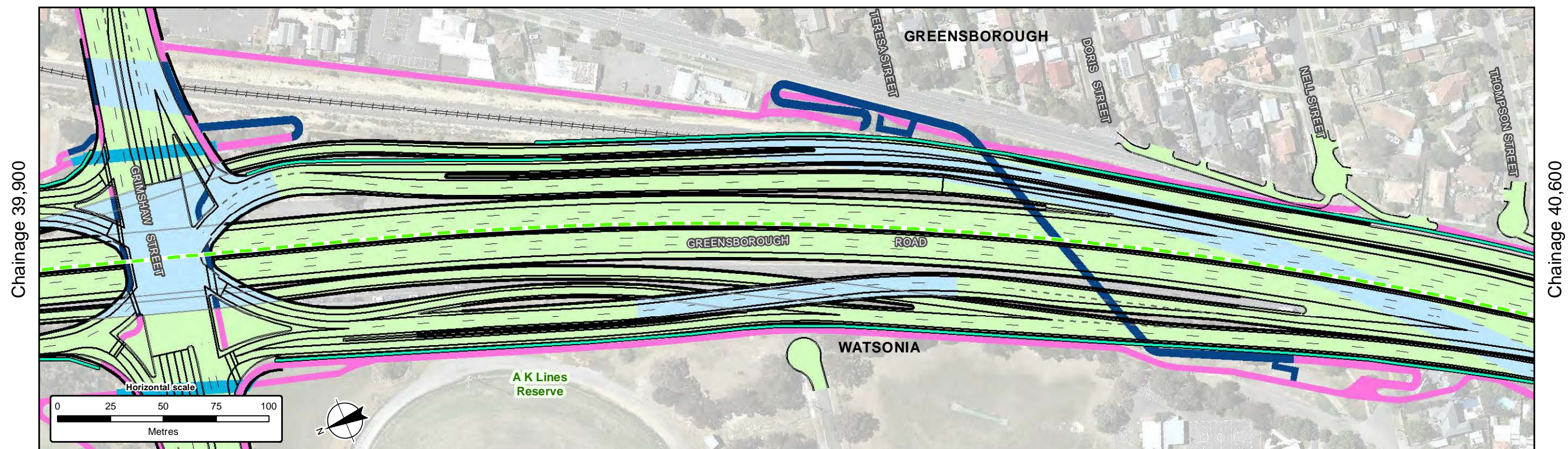
### North East Link Project Reference Design: Vertical Alignment

Sheet 7 of 47

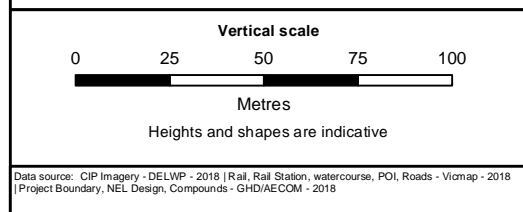
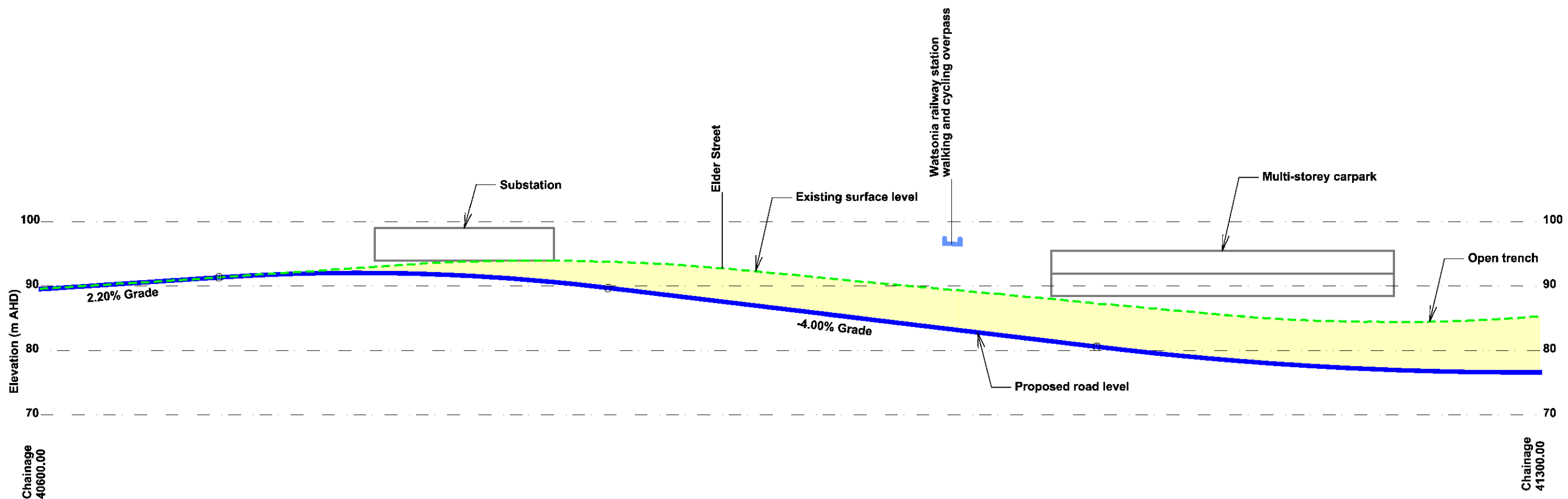
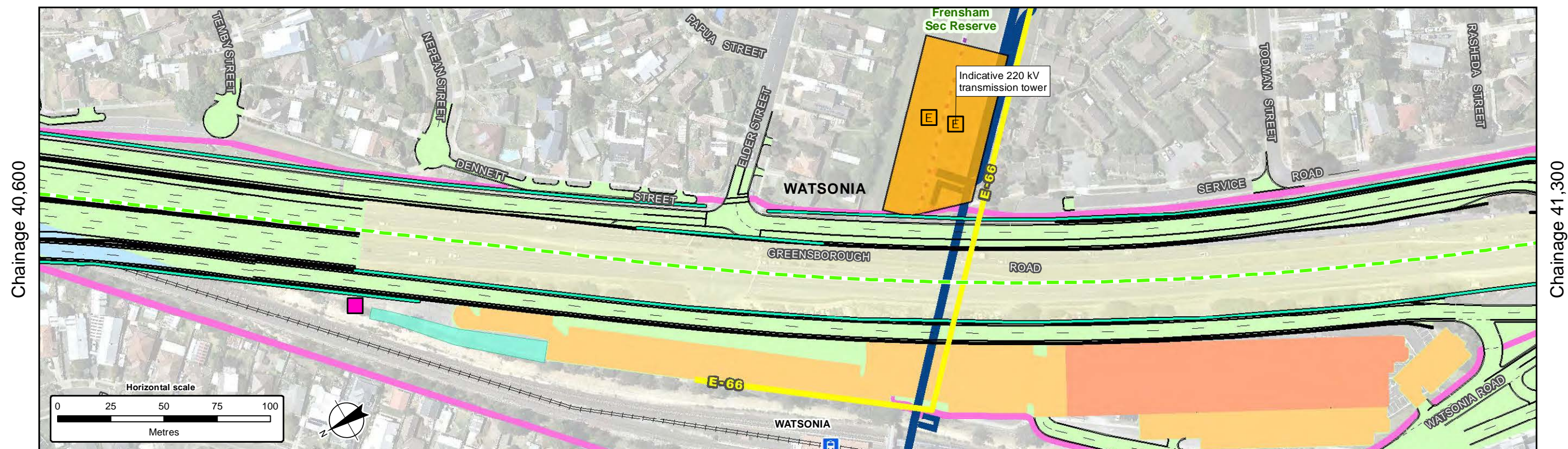
Date: 05 Mar 2019

Data source: CIP Imagery - DELWP - 2018 | Rail, Rail Station, watercourse, POI, Roads - Vicmap - 2018  
| Project Boundary, NEL Design, Compounds - GHD/AECOM - 2018

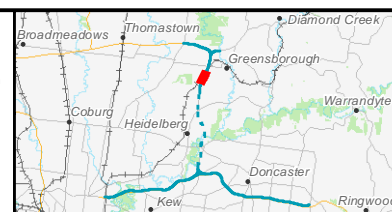








- |   |   |  |   |
|---|---|--|---|
| <ul style="list-style-type: none"> <li>Surface profile reference line</li> <li>Proposed road alignment</li> <li>Proposed noise wall</li> <li>Proposed shared use path overpass</li> <li>Proposed shared use path</li> </ul> | <ul style="list-style-type: none"> <li>Existing shared use path</li> <li>Proposed elevated ramp or structure</li> <li>Proposed land bridge</li> <li>Proposed multi-deck car park</li> <li>Proposed public transport infrastructure upgrade</li> </ul> | <ul style="list-style-type: none"> <li>Proposed surface road</li> <li>Proposed road in trench</li> <li>Proposed area for substation</li> <li>Proposed 66kV power</li> <li>Proposed communications tower</li> </ul> | <ul style="list-style-type: none"> <li>Indicative 220 kV transmission tower</li> <li>Proposed area for 220kV transmission tower relocation</li> </ul> |
|---|---|--|---|

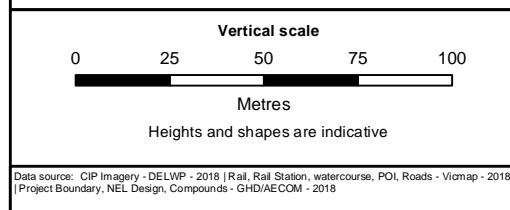
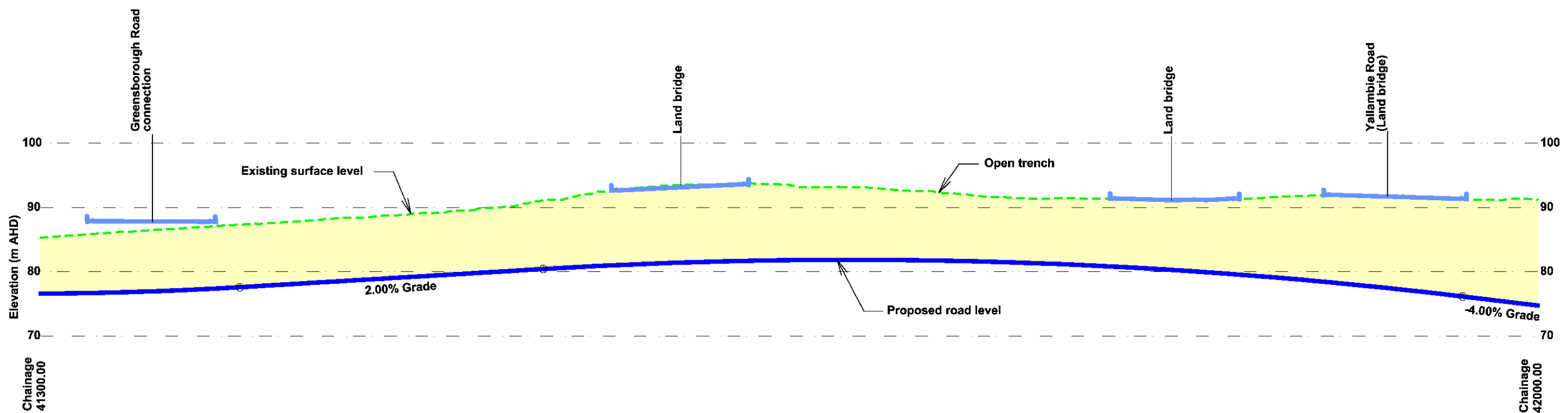
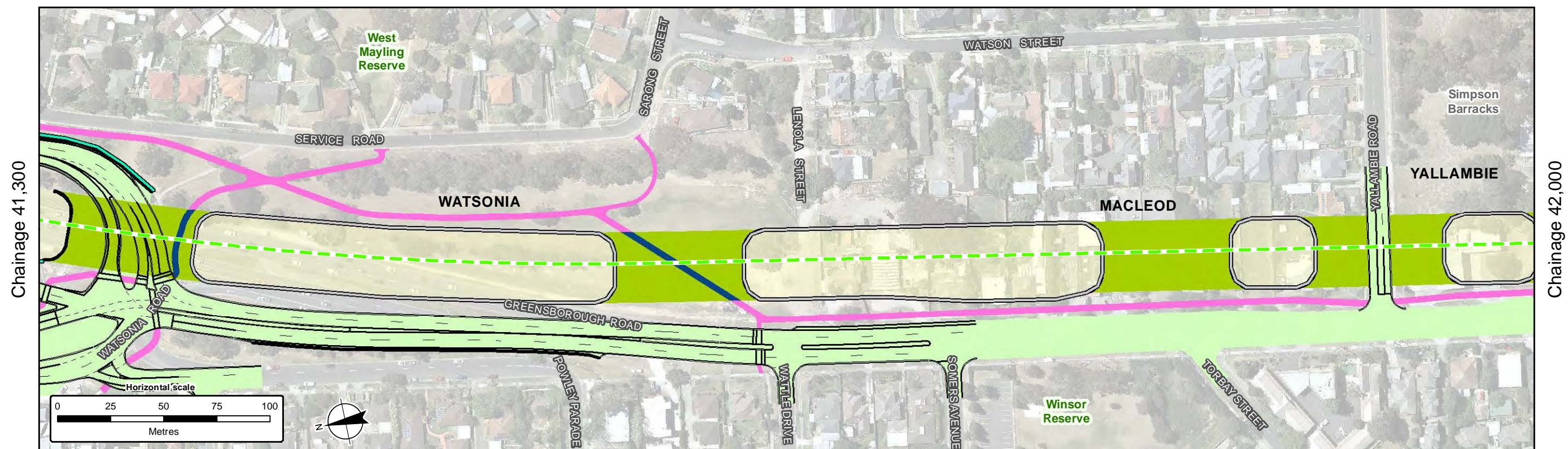


## North East Link Project Reference Design: Vertical Alignment

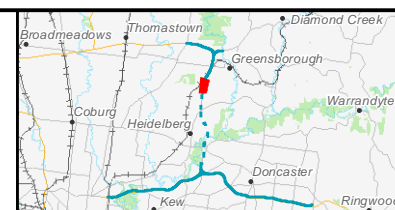
Sheet 9 of 47

Date: 05 Mar 2019





- Legend**
- Surface profile reference line
  - Proposed road alignment
  - Proposed noise wall
  - Proposed barrier/fence
  - Proposed shared use path overpass
  - Proposed shared use path
  - Proposed land bridge
  - Proposed surface road
  - Proposed road in trench

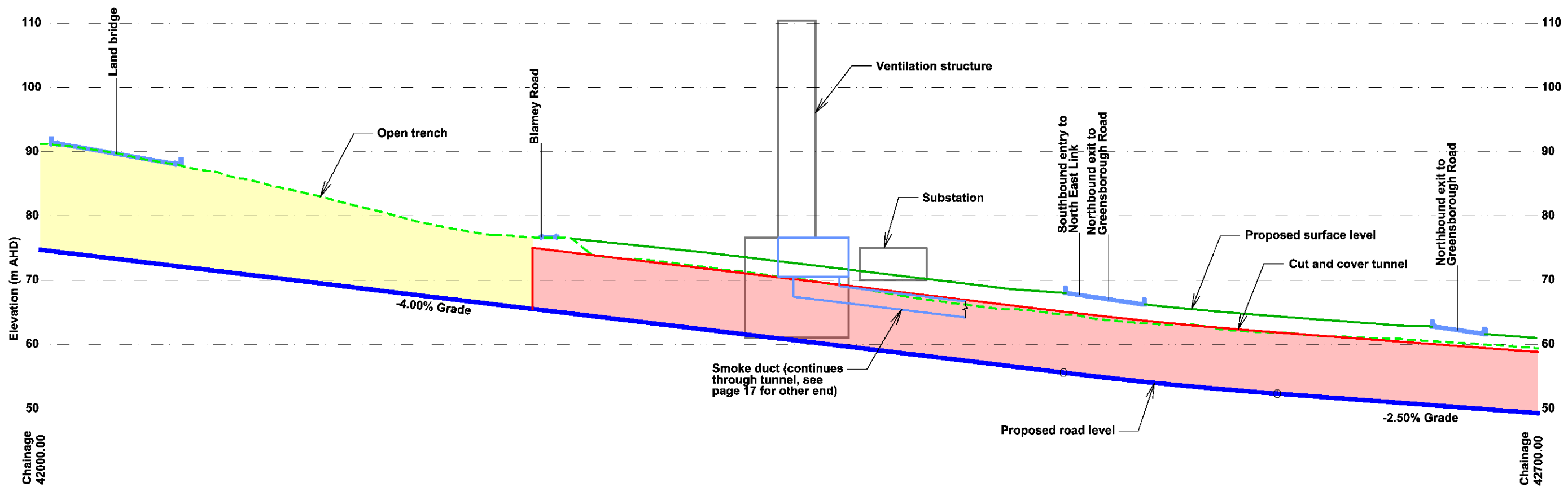
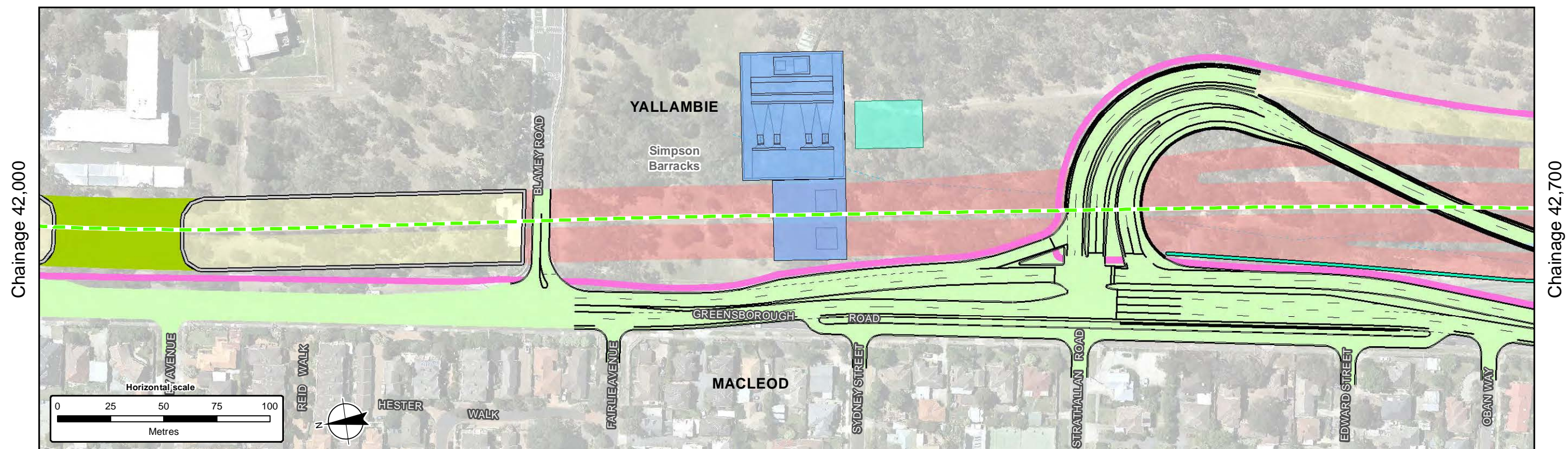


**North East Link Project**  
Reference Design: Vertical Alignment

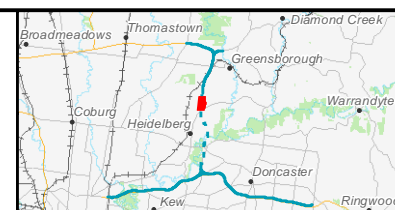
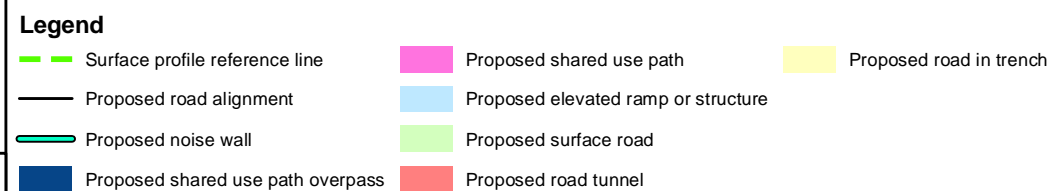
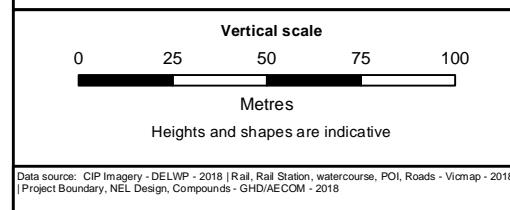
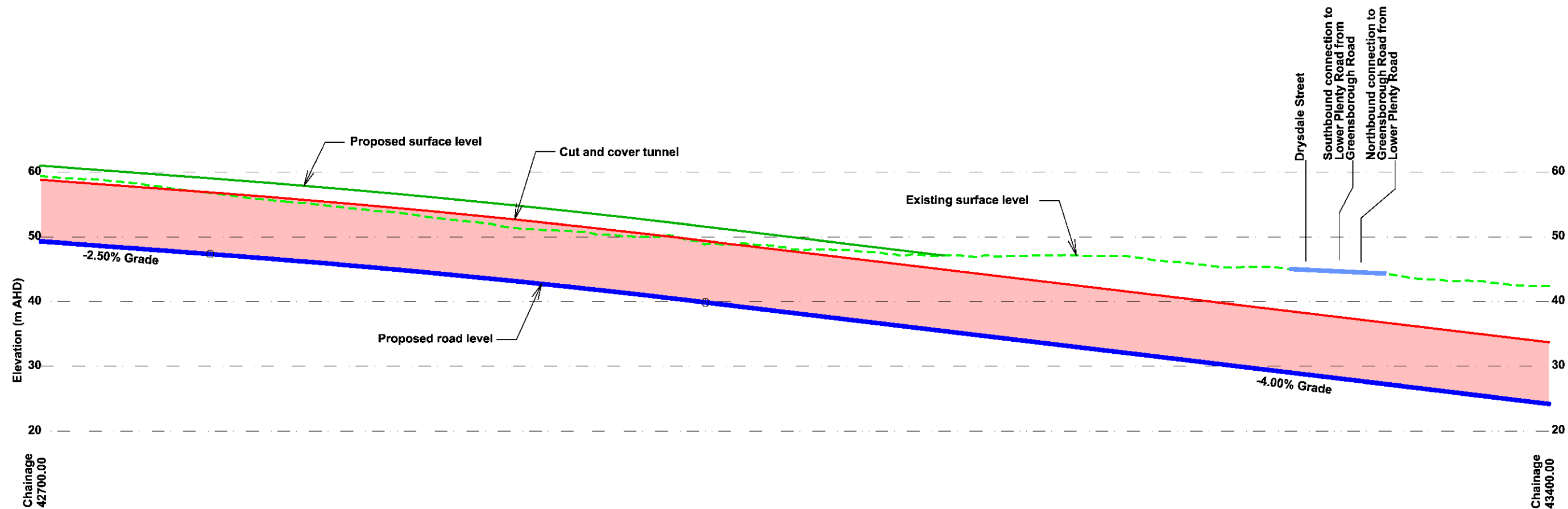
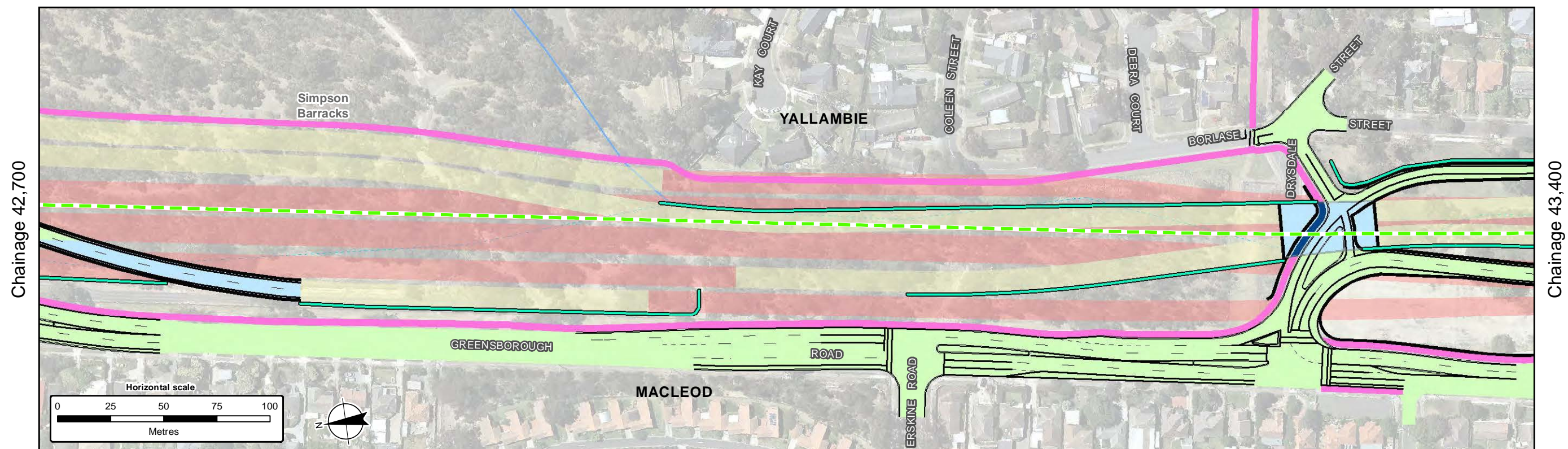
Sheet 10 of 47

Date: 05 Mar 2019







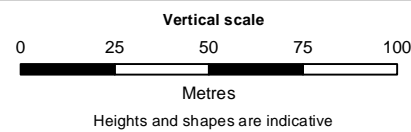
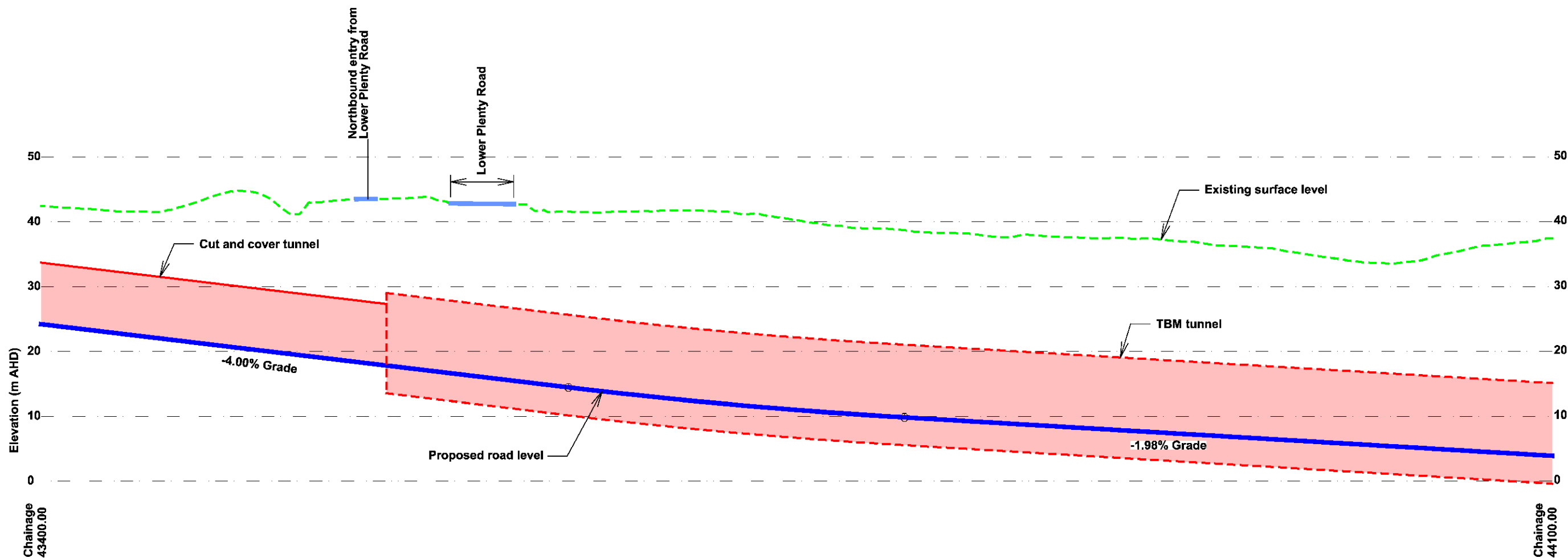
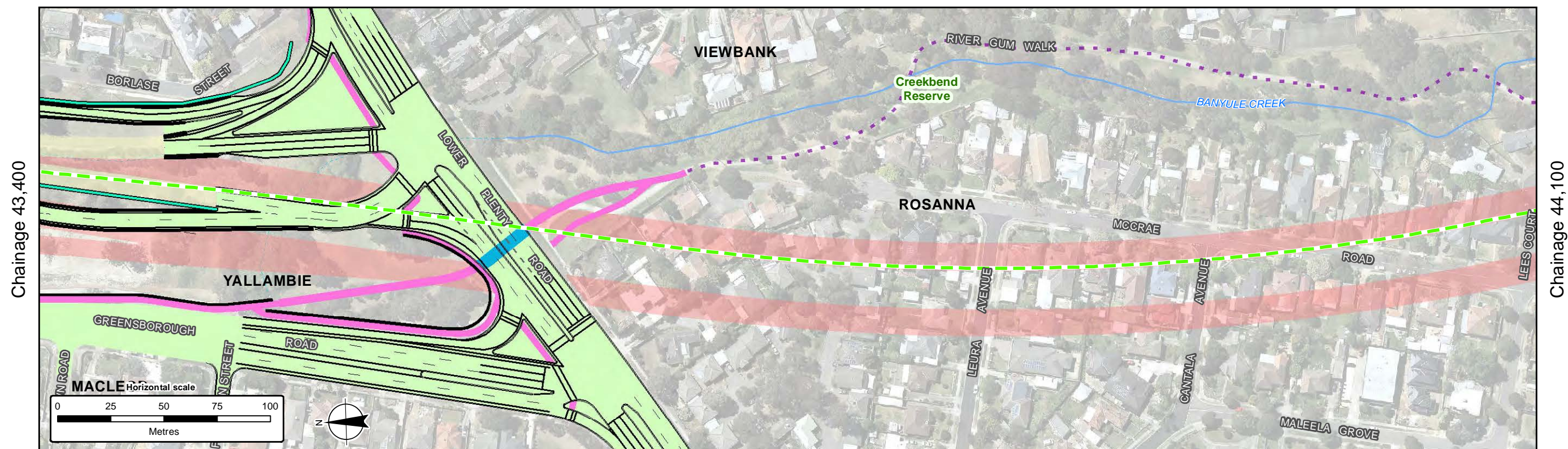


**North East Link Project**  
Reference Design: Vertical Alignment

Sheet 12 of 47

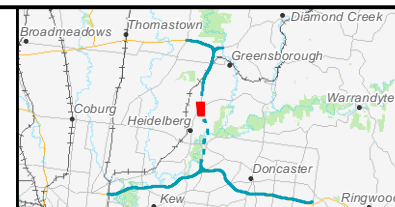
Date: 05 Mar 2019





#### Legend

- Surface profile reference line
- Proposed road alignment
- Proposed noise wall
- Proposed shared use path
- Proposed shared use path underpass
- Existing shared use path
- Proposed surface road
- Proposed road tunnel
- Proposed road in trench



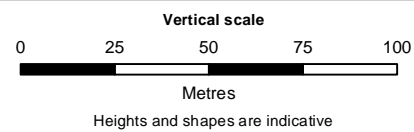
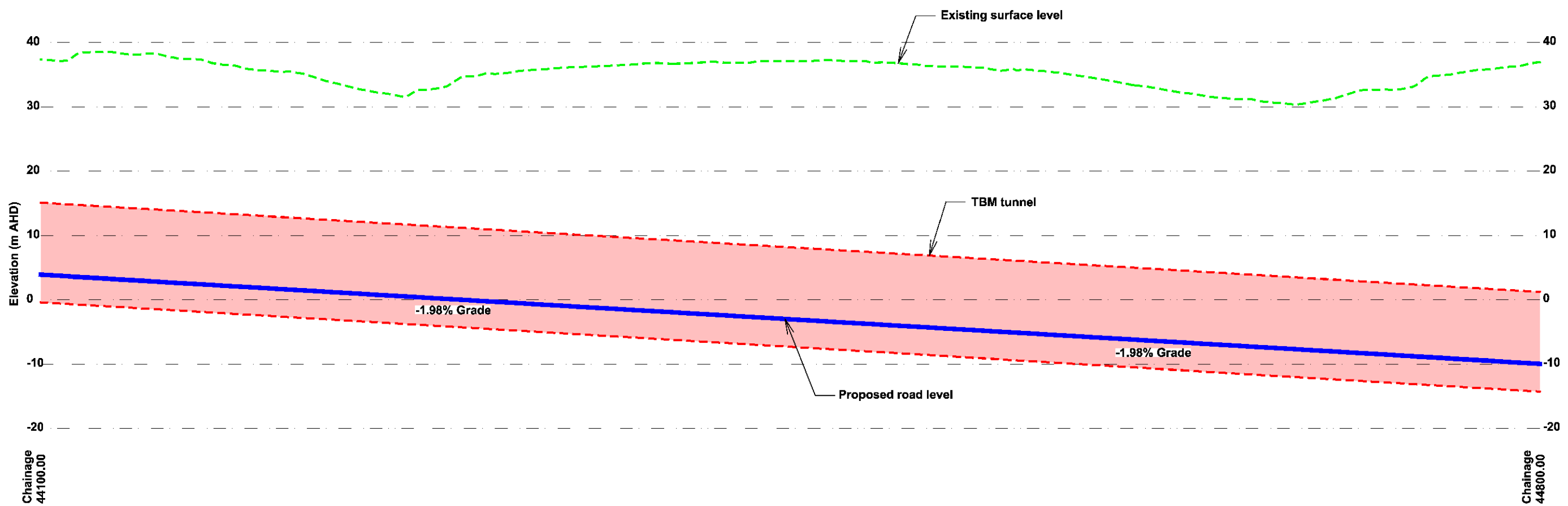
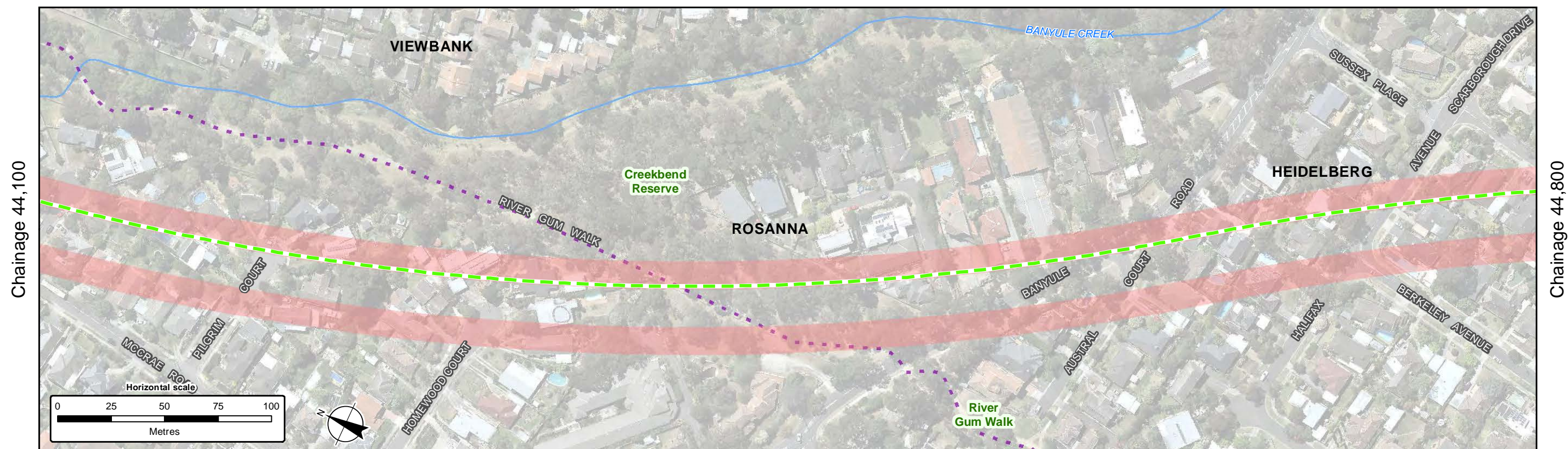
#### North East Link Project Reference Design: Vertical Alignment

Sheet 13 of 47

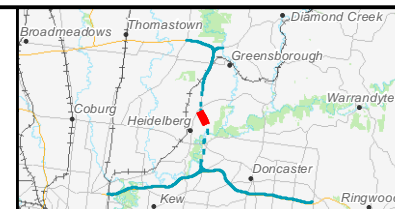
Date: 05 Mar 2019

Data source: CIP Imagery - DELWP - 2018 | Rail, Rail Station, watercourse, POI, Roads - Vicmap - 2018  
Project Boundary, NEL Design, Compounds - GHD/AECOM - 2018





- Legend**
- Surface profile reference line
  - Existing shared use path
  - Proposed road tunnel



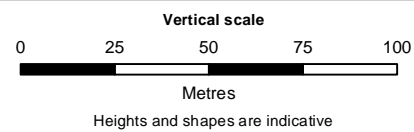
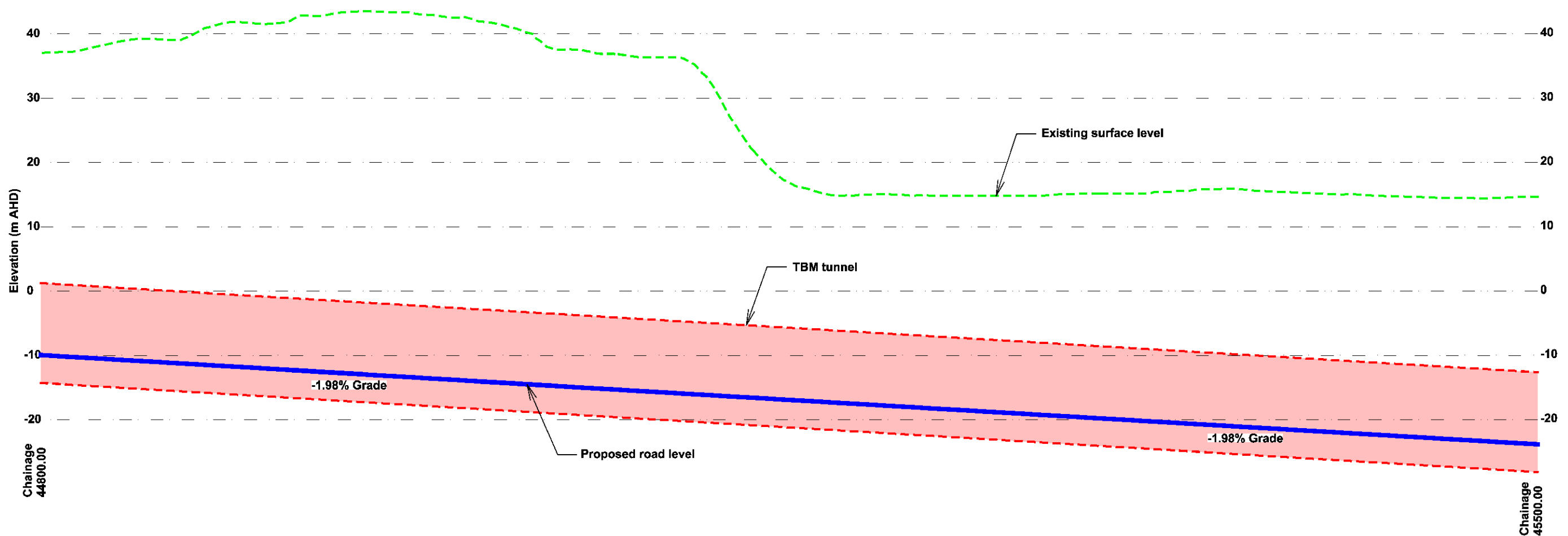
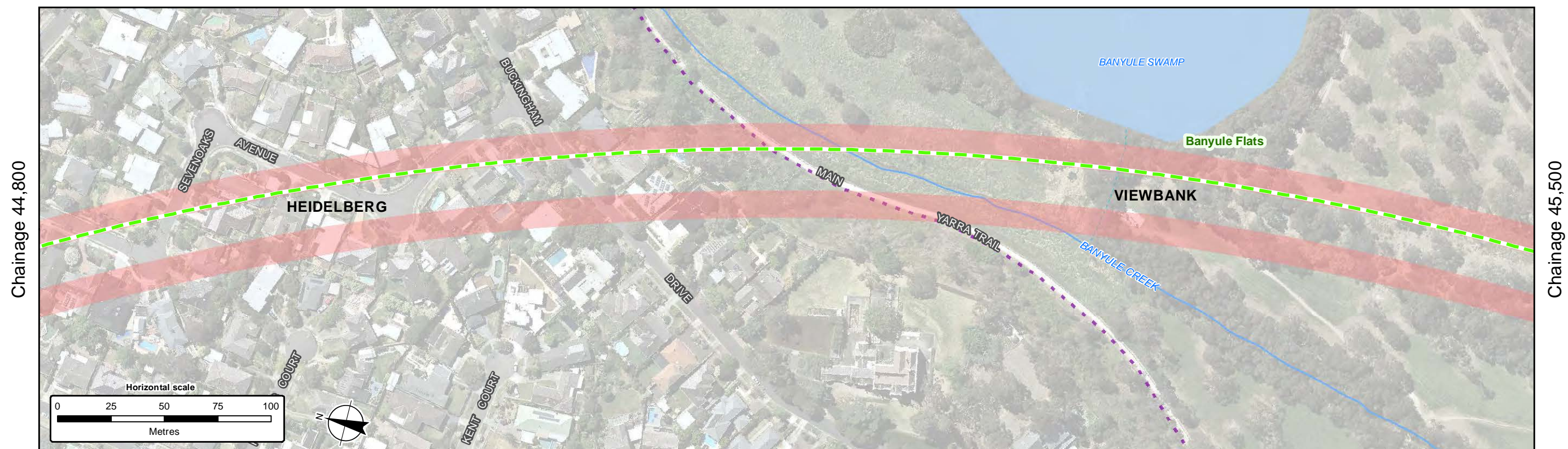
**North East Link Project**  
Reference Design: Vertical Alignment

Sheet 14 of 47

Date: 05 Mar 2019

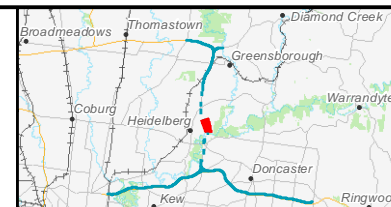
Data source: CIP Imagery - DELWP - 2018 | Rail, Rail Station, watercourse, POI, Roads - Vicmap - 2018  
| Project Boundary, NEL Design, Compounds - GHD/AECOM - 2018





- Legend**
- Surface profile reference line
  - Existing shared use path
  - Proposed road tunnel

Data source: CIP Imagery - DELWP - 2018 | Rail, Rail Station, watercourse, POI, Roads - Vicmap - 2018  
| Project Boundary, NEL Design, Compounds - GHD/AECOM - 2018

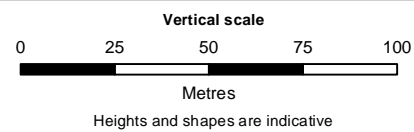
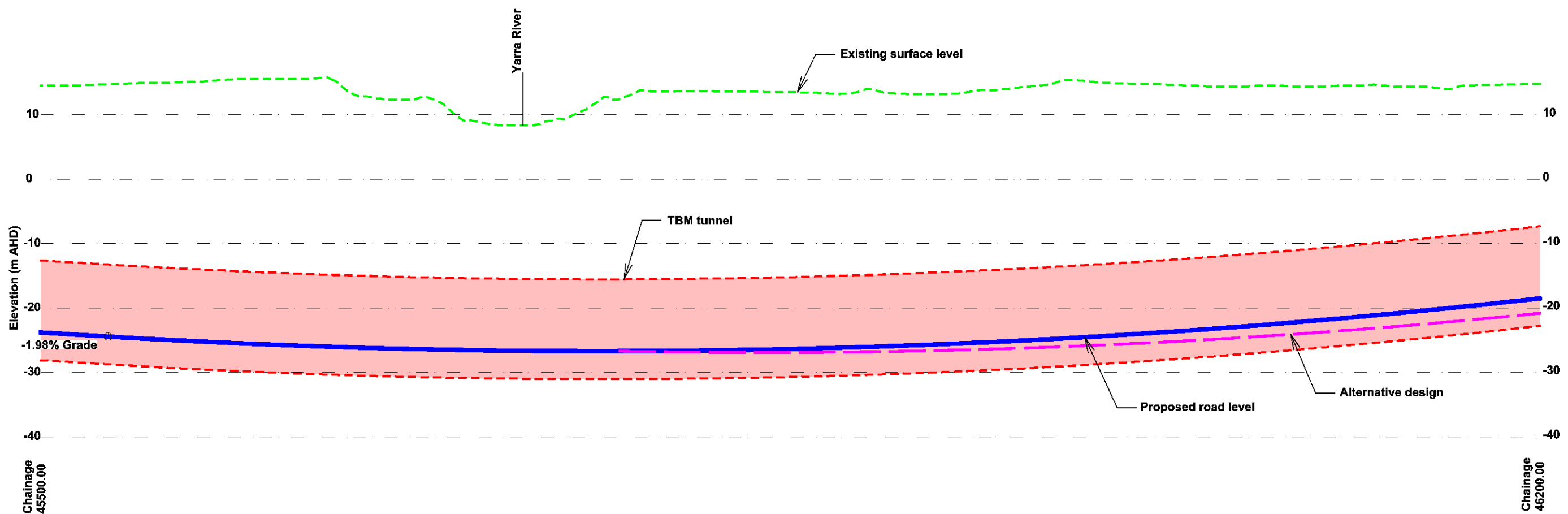
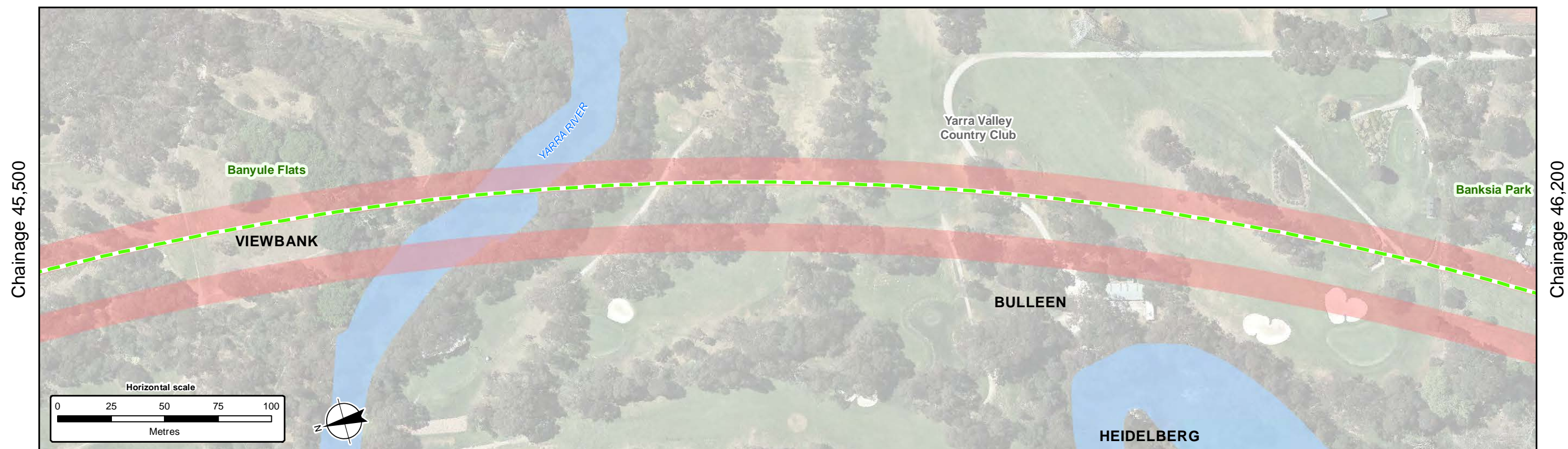


**North East Link Project**  
Reference Design: Vertical Alignment

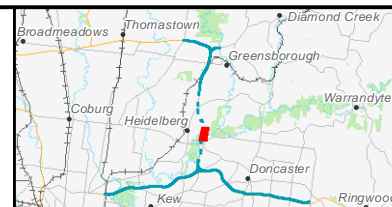
Sheet 15 of 47

Date: 05 Mar 2019





- Legend**
- Surface profile reference line
  - Proposed road tunnel



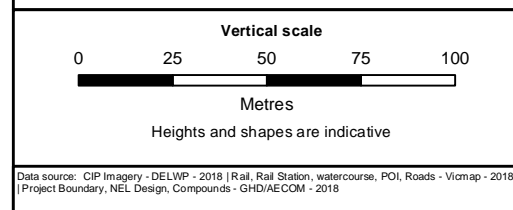
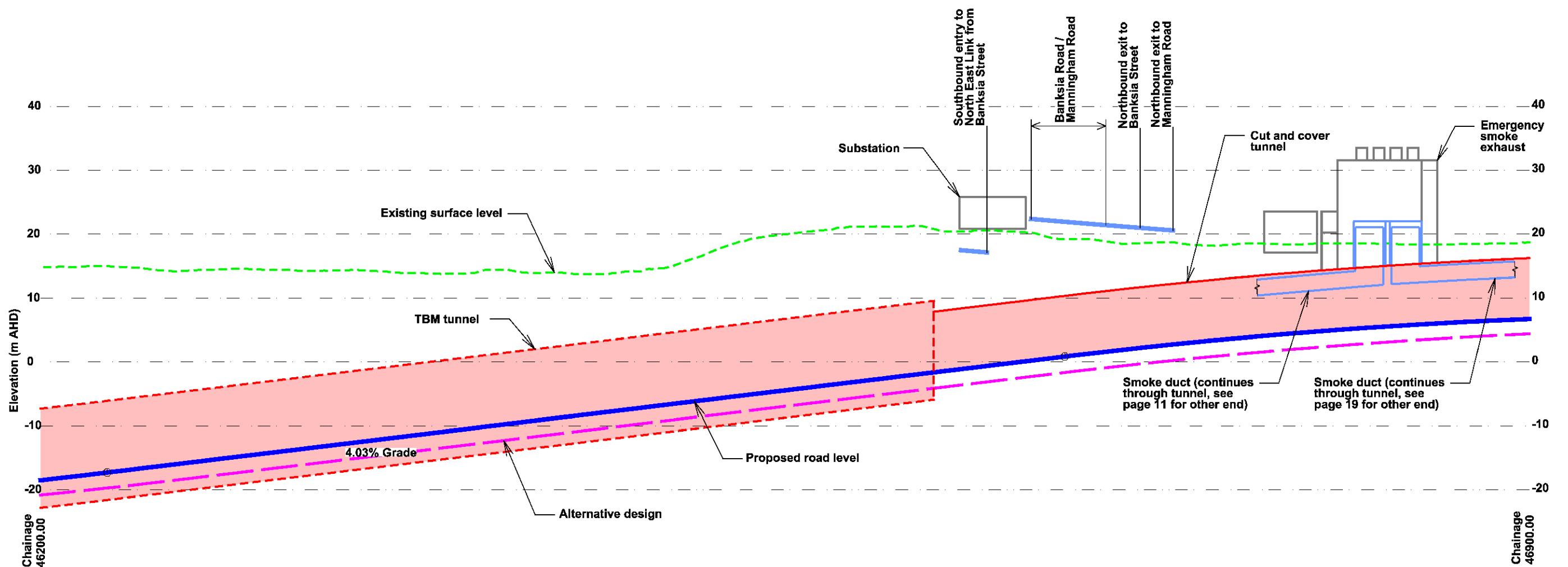
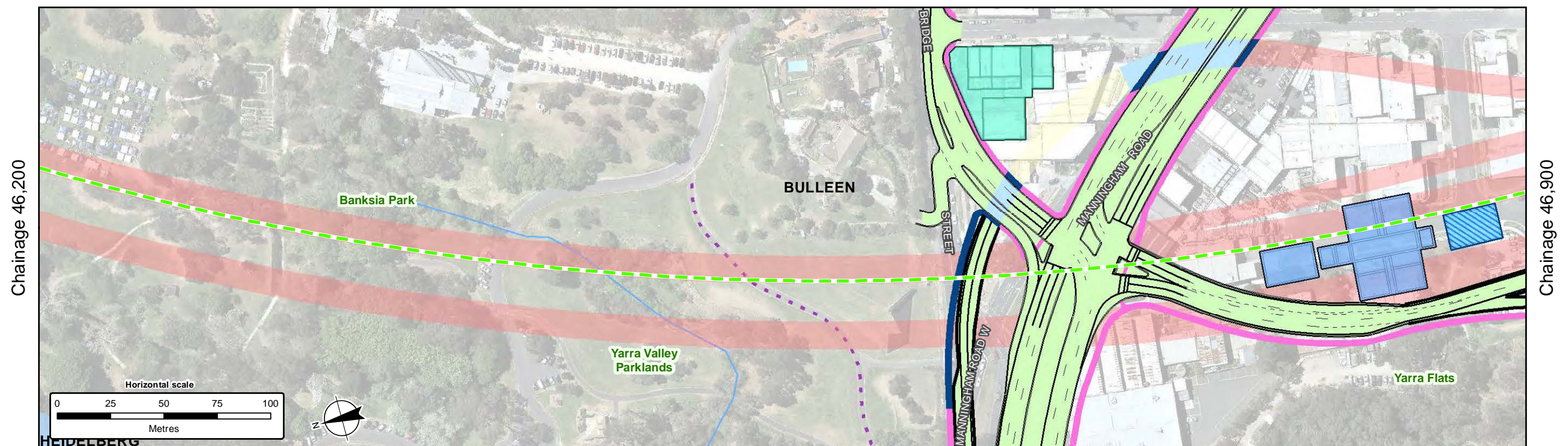
**North East Link Project**  
Reference Design: Vertical Alignment

Sheet 16 of 47

Date: 05 Mar 2019

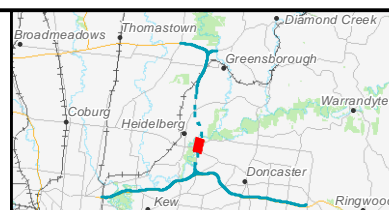
Data source: CIP Imagery - DELWP - 2018 | Rail, Rail Station, watercourse, POI, Roads - Vicmap - 2018  
| Project Boundary, NEL Design, Compounds - GHD/AECOM - 2018





#### Legend

- Surface profile reference line
- Proposed road alignment
- Proposed shared use path overpass
- Proposed shared use path
- Existing shared use path
- Proposed elevated ramp or structure
- Proposed surface road
- Proposed road tunnel
- Proposed road in trench
- Ventilation system
- Proposed area for substation
- Proposed water treatment facility

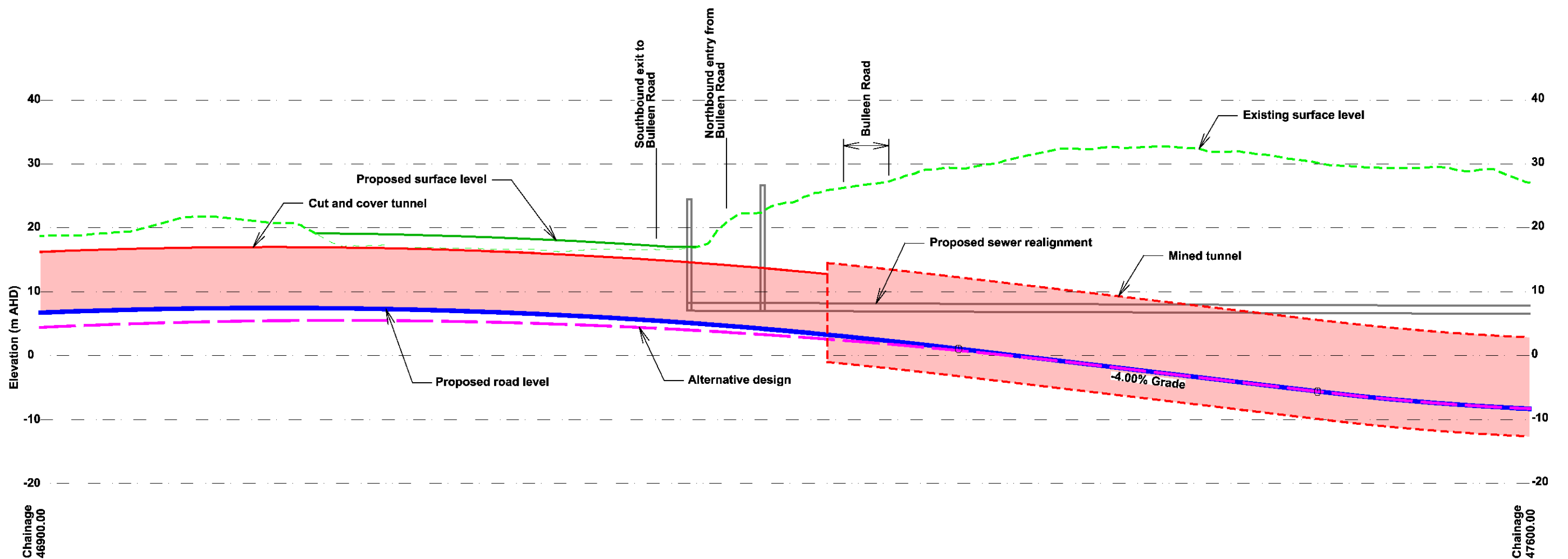
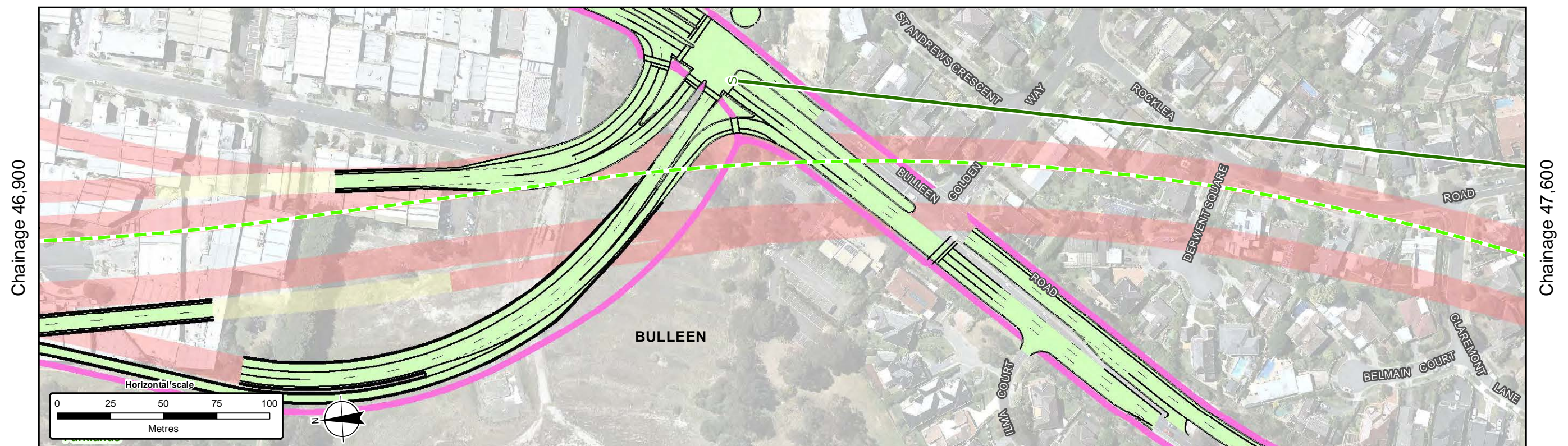


#### North East Link Project Reference Design: Vertical Alignment

Sheet 17 of 47

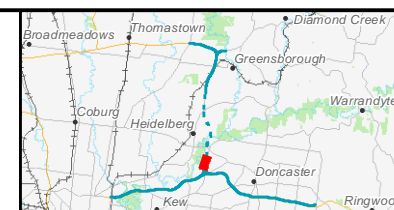
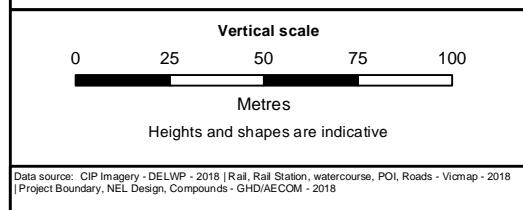
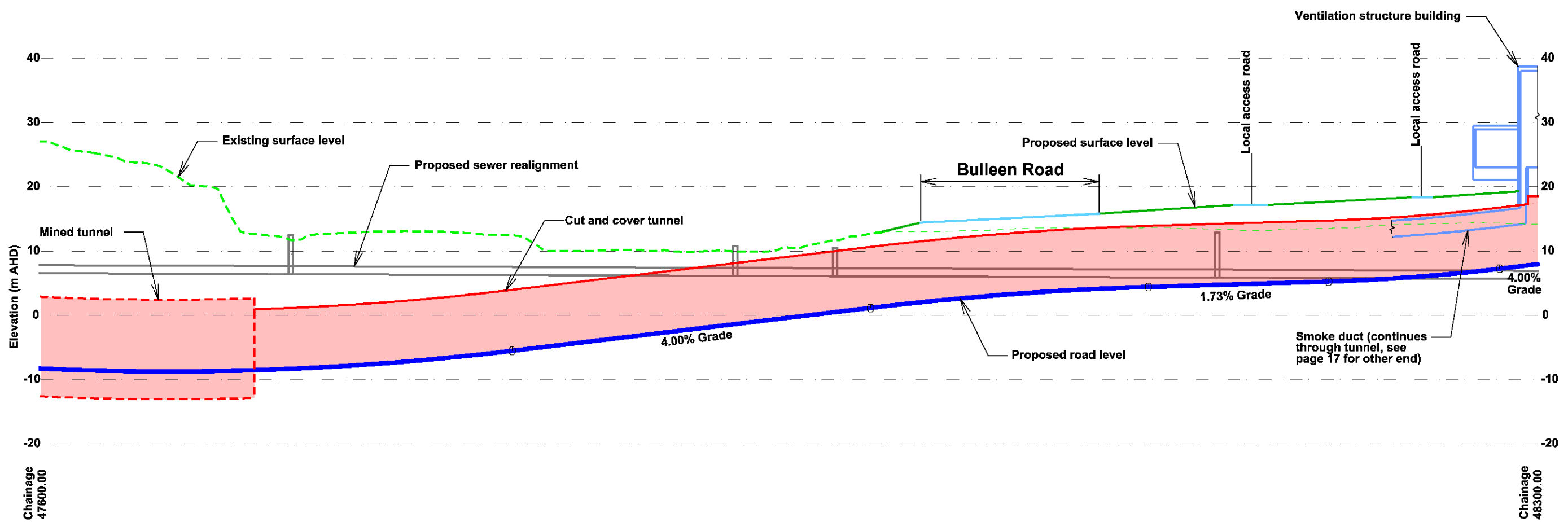
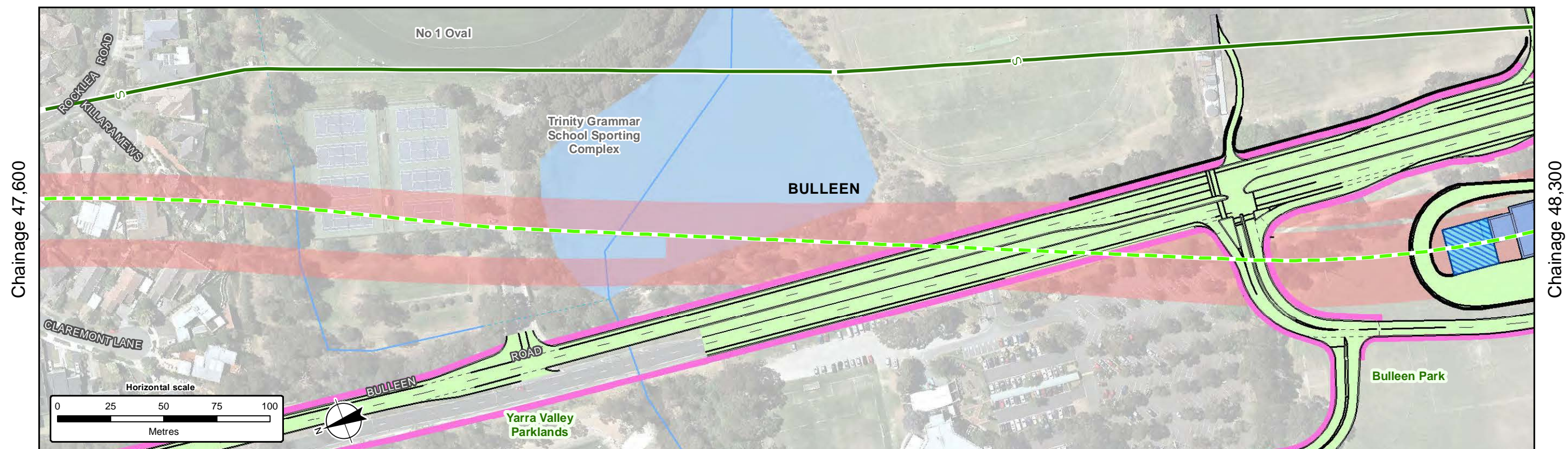
Date: 05 Mar 2019





Data source: CIP Imagery - DELWP - 2018 | Rail, Rail Station, watercourse, POI, Roads - Vicmap - 2018  
| Project Boundary, NEL Design, Compounds - GHD/AECOM - 2018



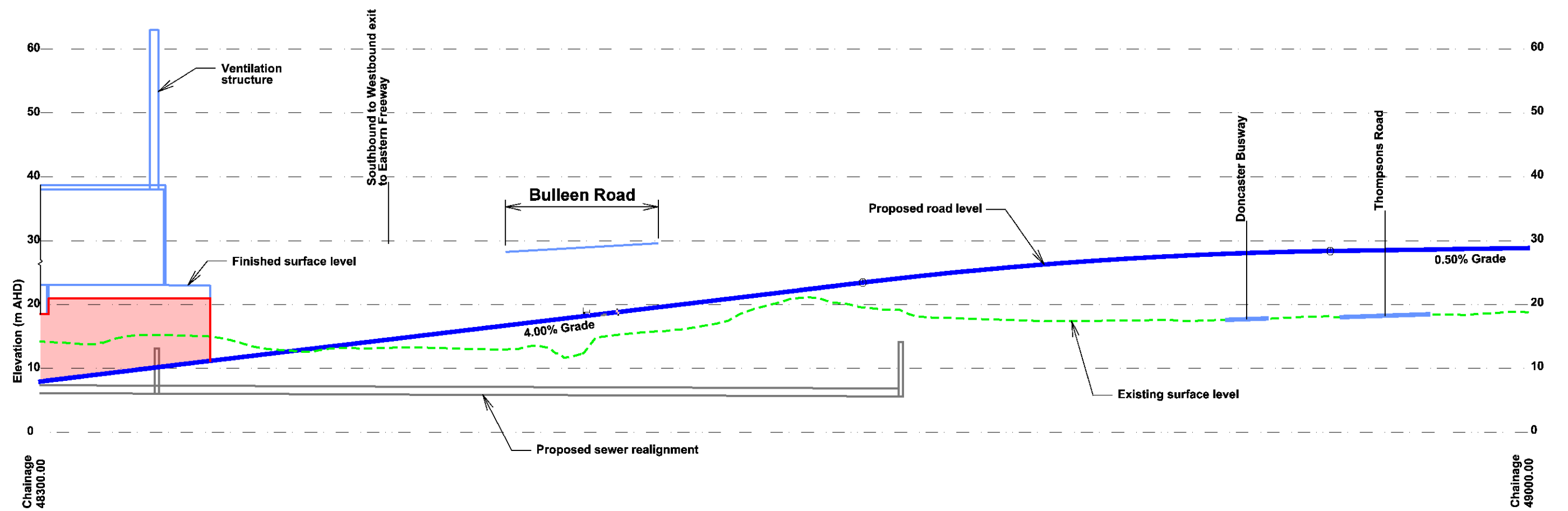
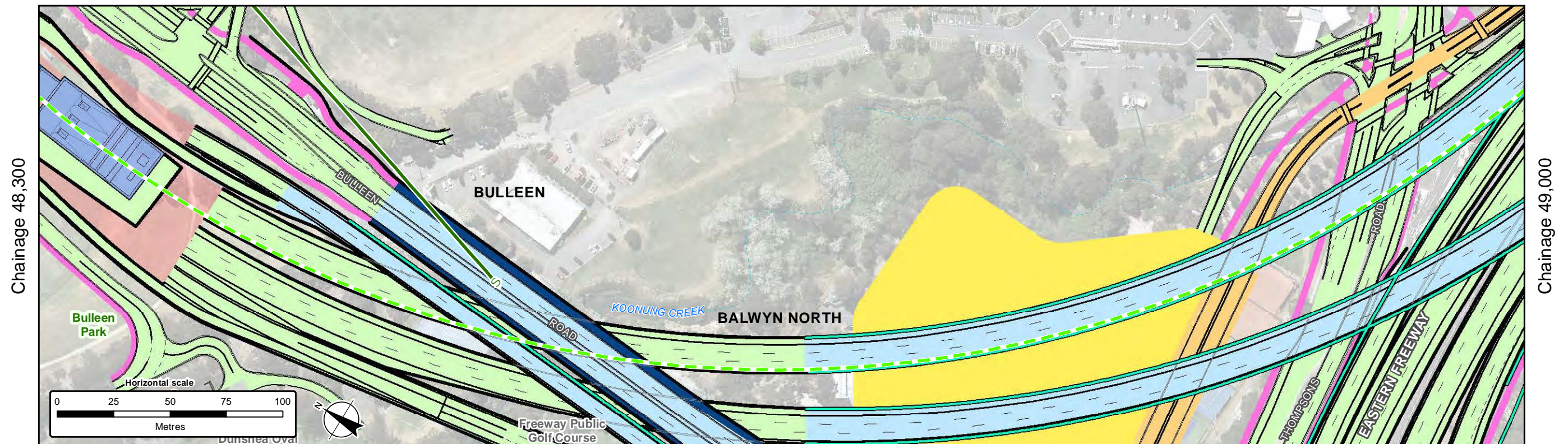


**North East Link Project**  
Reference Design: Vertical Alignment

Sheet 19 of 47

Date: 05 Mar 2019



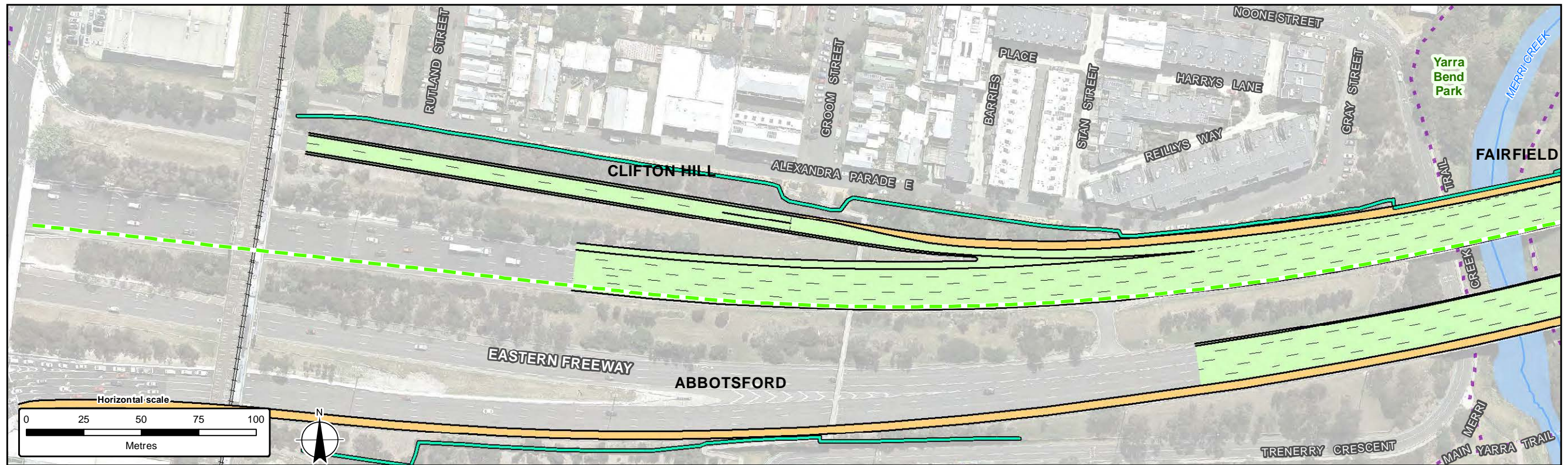




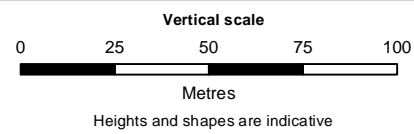
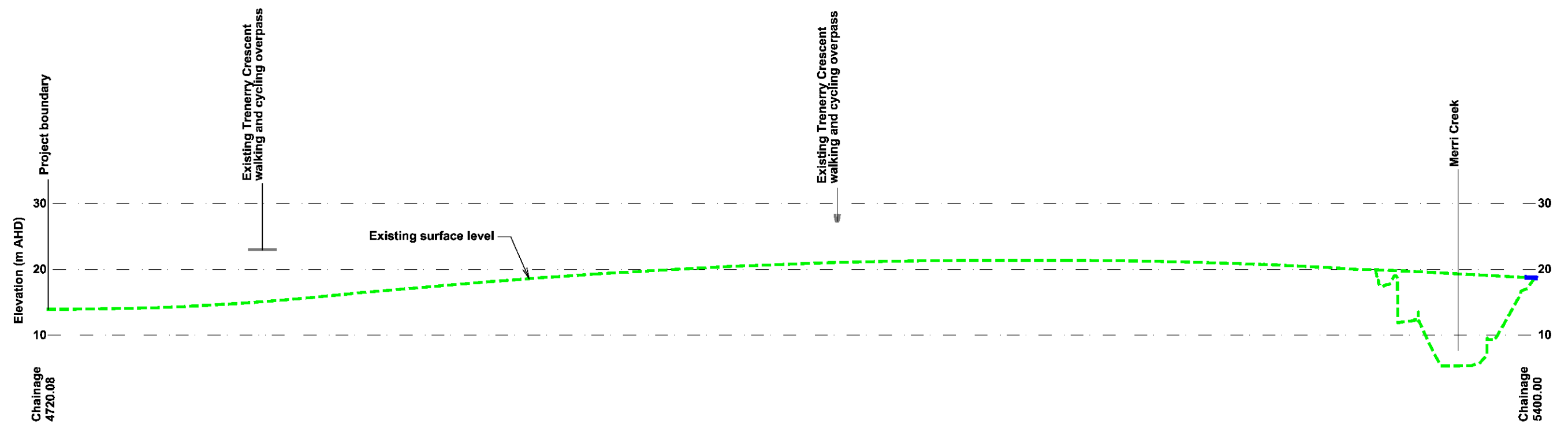




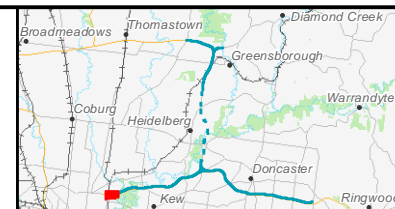
Chainage 4,720



Chainage 5,400



- Legend**
- Surface profile reference line
  - Proposed road alignment
  - Proposed noise wall
  - Existing shared use path
  - Busway
  - Proposed surface road



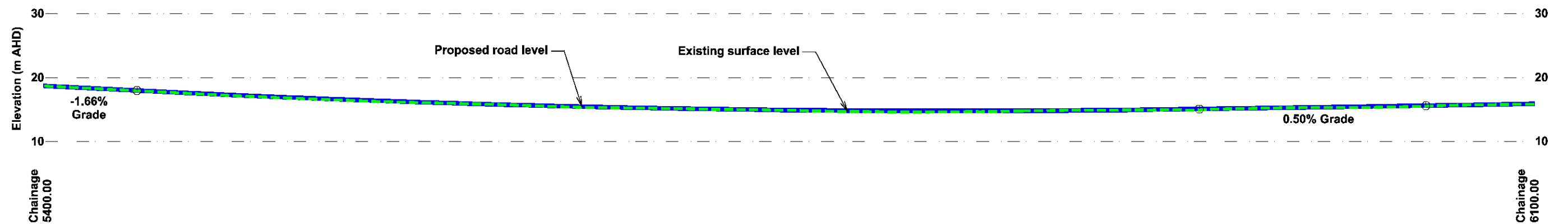
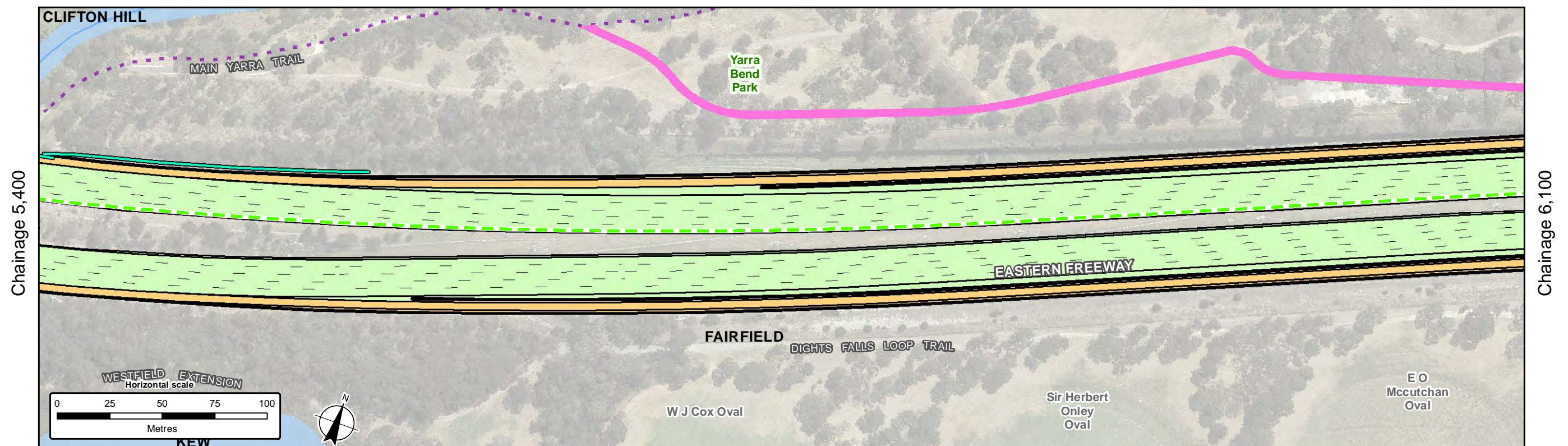
**North East Link Project**  
Reference Design: Vertical Alignment

Sheet 22 of 47

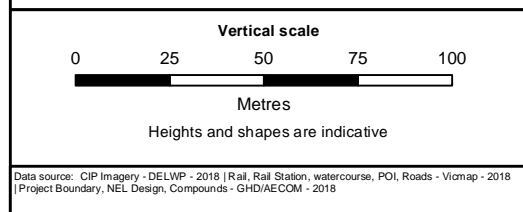
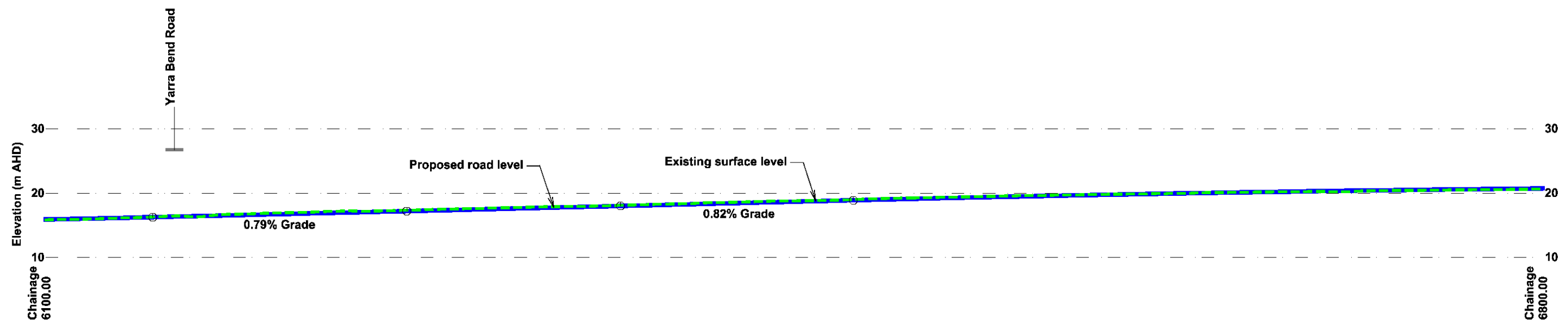
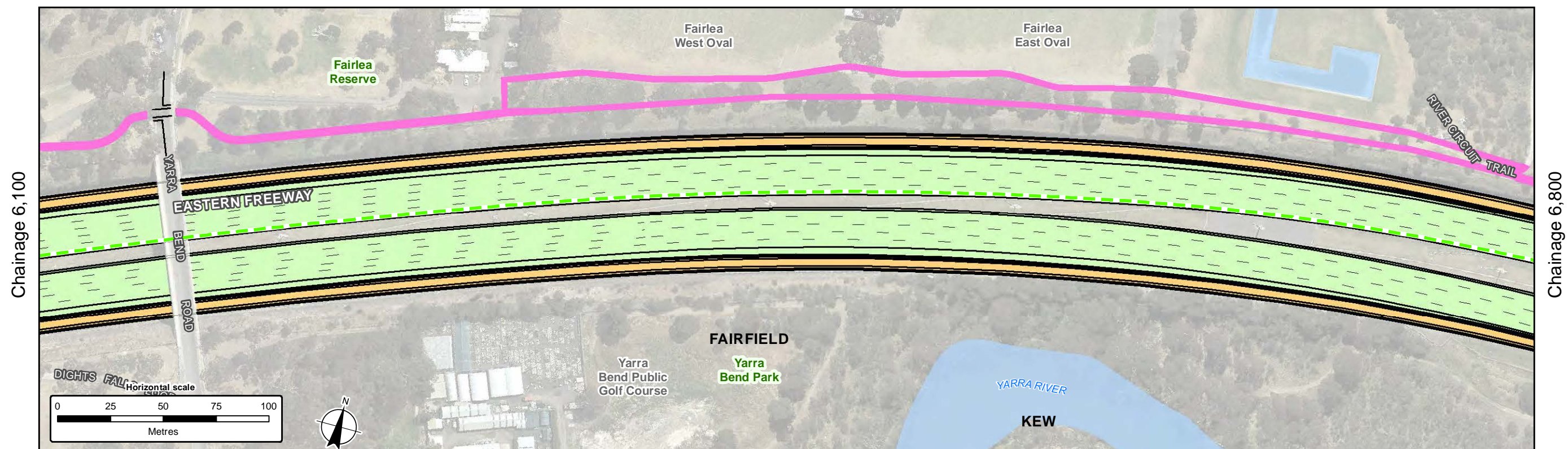
Date: 05 Mar 2019

Data source: CIP Imagery - DELWP - 2018 | Rail, Rail Station, watercourse, POI, Roads - Vicmap - 2018  
| Project Boundary, NEL Design, Compounds - GHD/AECOM - 2018

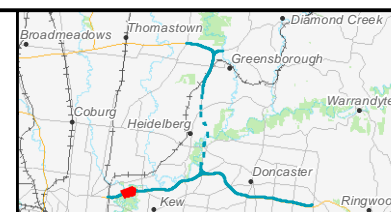








- Legend**
- Surface profile reference line
  - Proposed road alignment
  - Proposed shared use path
  - Busway
  - Proposed surface road

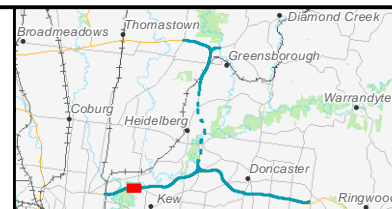
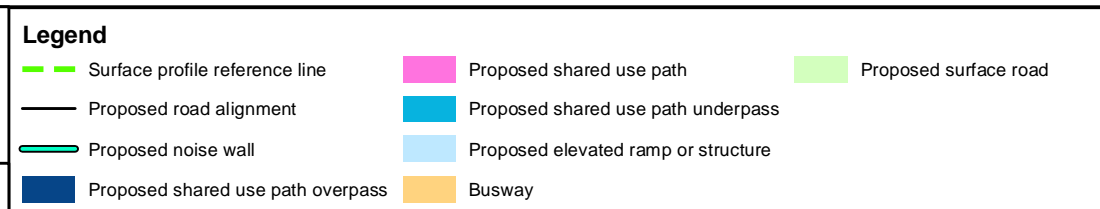
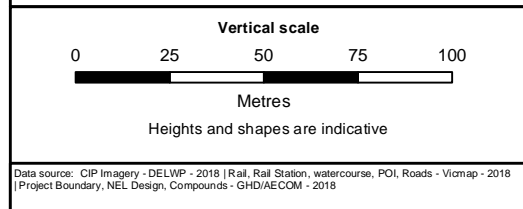
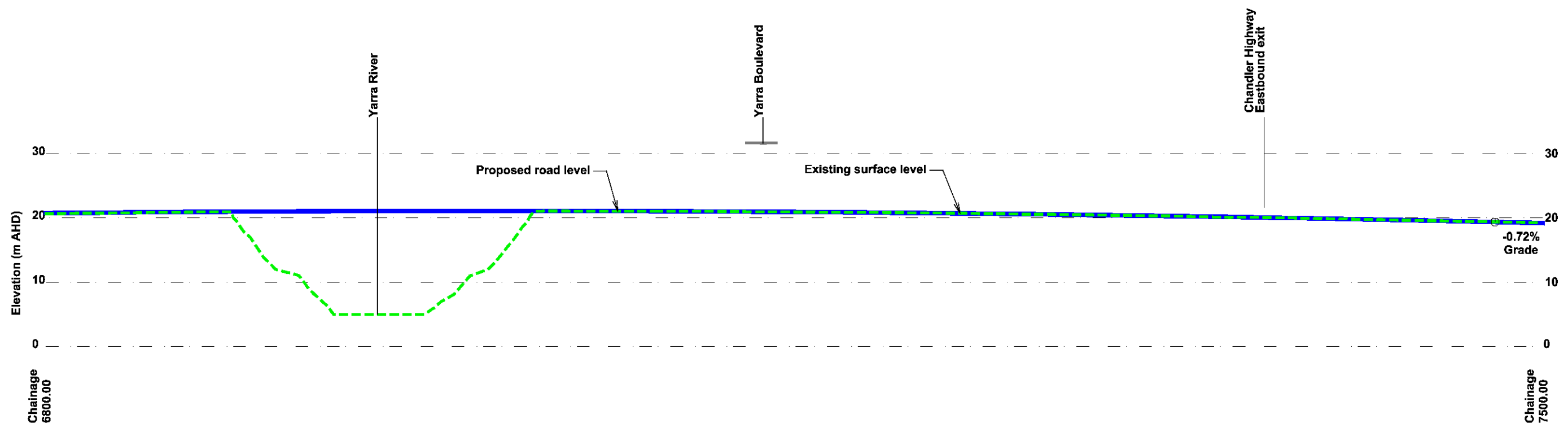
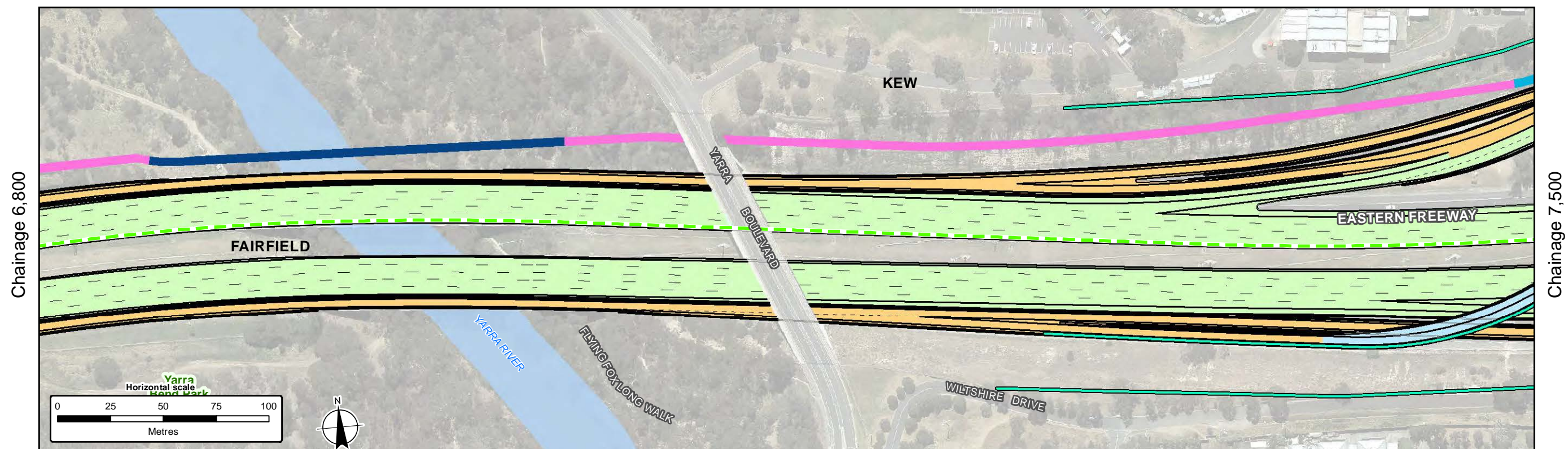


**North East Link Project**  
Reference Design: Vertical Alignment

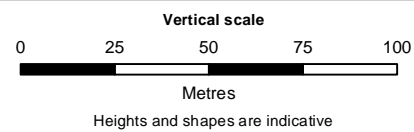
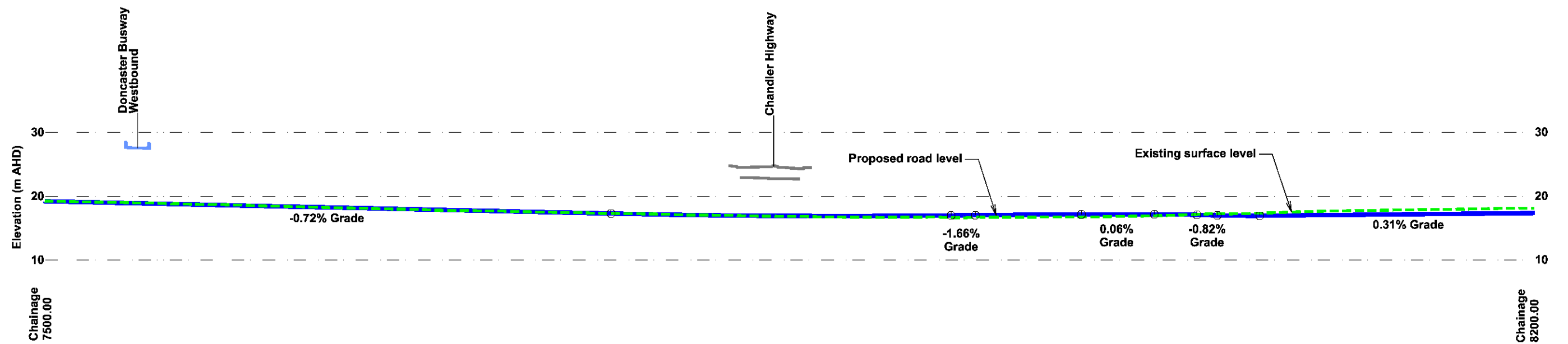
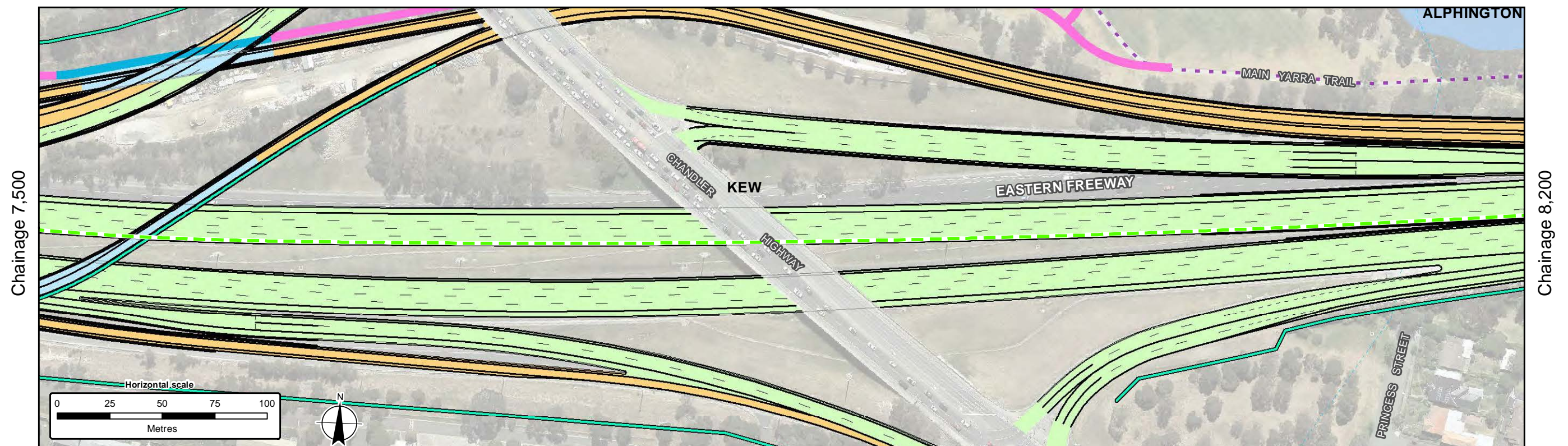
Sheet 24 of 47

Date: 05 Mar 2019

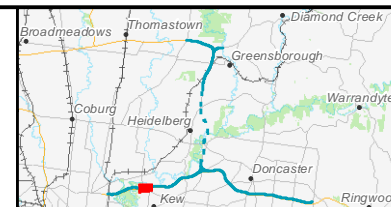








- Legend**
- Surface profile reference line
  - Proposed road alignment
  - Proposed noise wall
  - Proposed shared use path
  - Proposed shared use path underpass
  - Existing shared use path
  - Proposed elevated ramp or structure
  - Busway
  - Proposed surface road



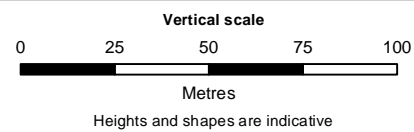
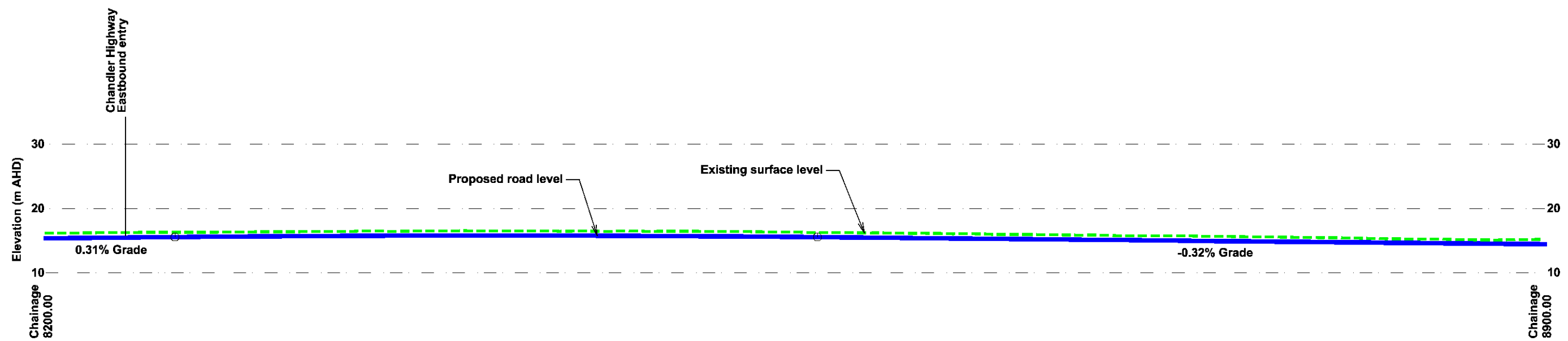
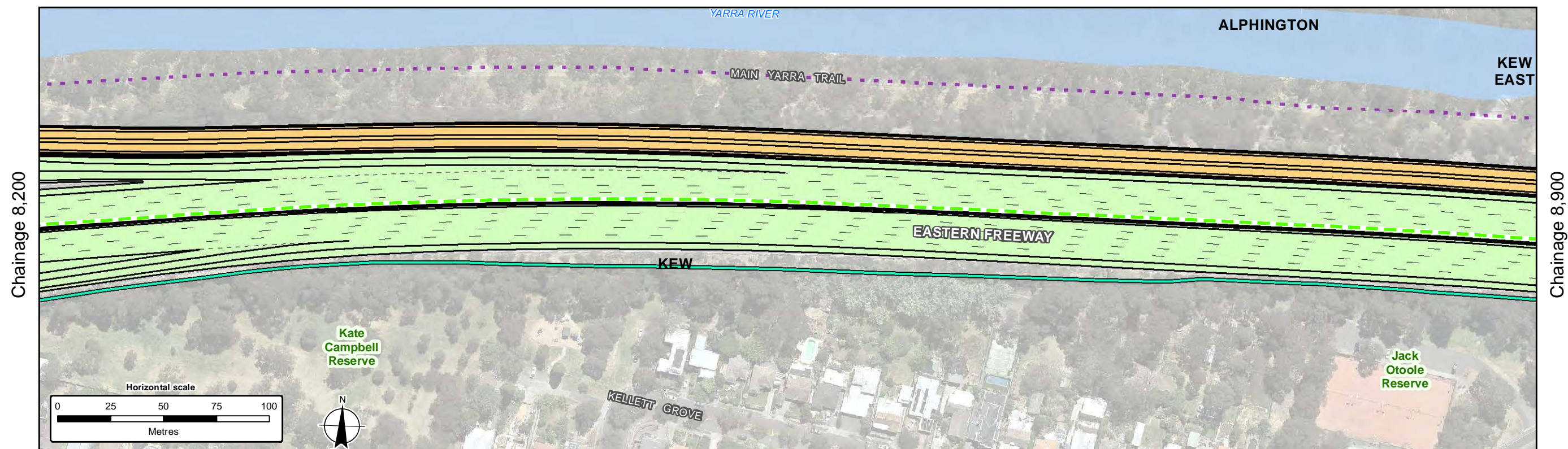
**North East Link Project**  
Reference Design: Vertical Alignment

Sheet 26 of 47

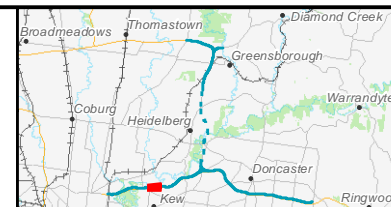
Date: 05 Mar 2019

Data source: CIP Imagery - DELWP - 2018 | Rail, Rail Station, watercourse, POI, Roads - Vicmap - 2018  
| Project Boundary, NEL Design, Compounds - GHD/AECOM - 2018





- Legend**
- Surface profile reference line
  - Proposed road alignment
  - Proposed noise wall
  - Existing shared use path
  - Busway
  - Proposed surface road



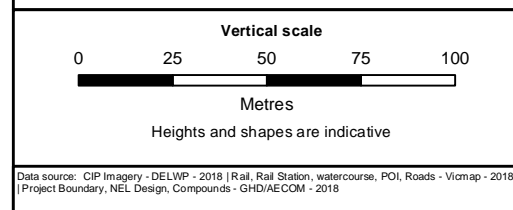
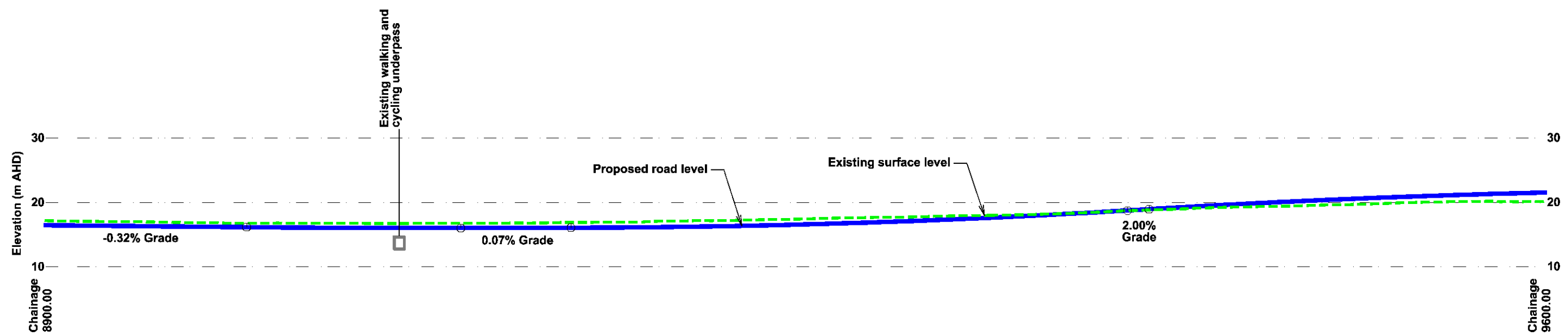
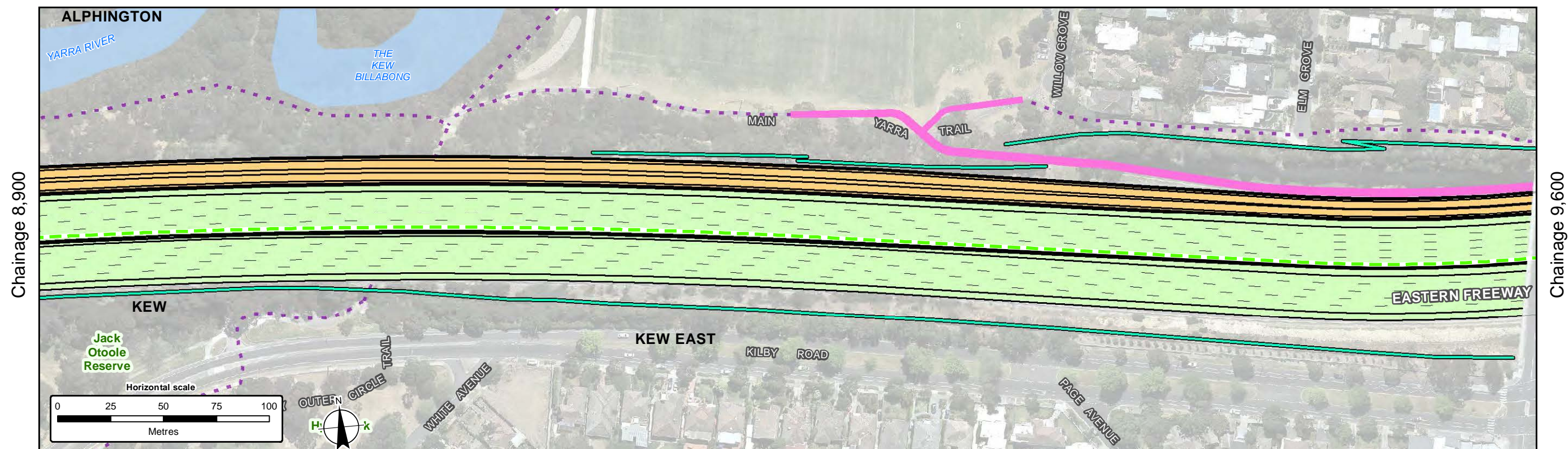
**North East Link Project**  
Reference Design: Vertical Alignment

Sheet 27 of 47

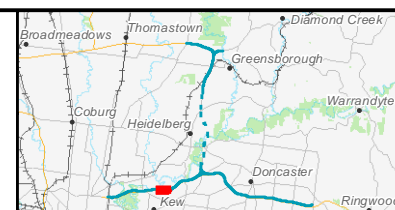
Date: 05 Mar 2019

Data source: CIP Imagery - DELWP - 2018 | Rail, Rail Station, watercourse, POI, Roads - Vicmap - 2018  
Project Boundary, NEL Design, Compounds - GHD/AECOM - 2018





- Legend**
- Surface profile reference line
  - Proposed road alignment
  - Proposed noise wall
  - Proposed shared use path
  - Existing shared use path
  - Busway
  - Proposed surface road

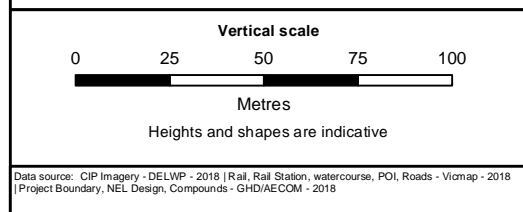
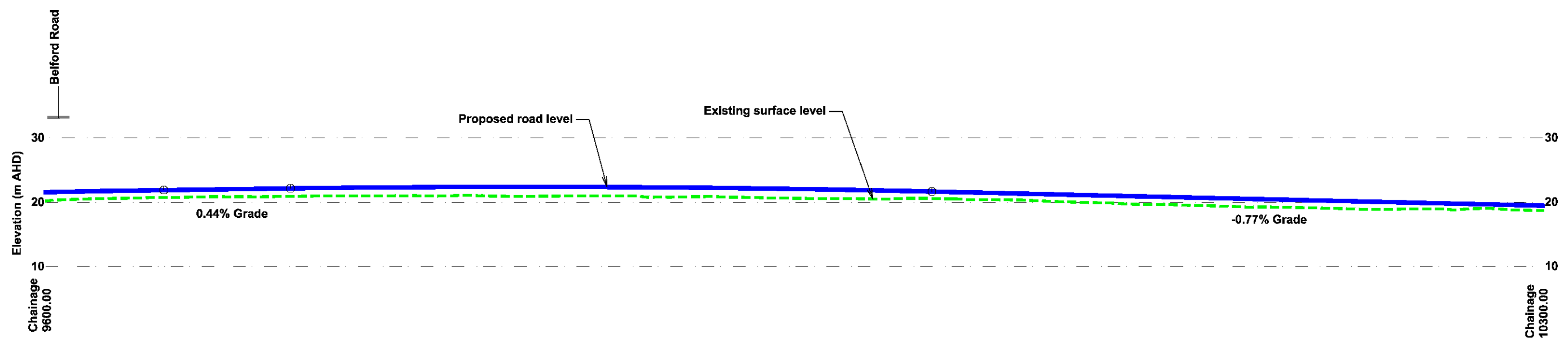


**North East Link Project**  
Reference Design: Vertical Alignment

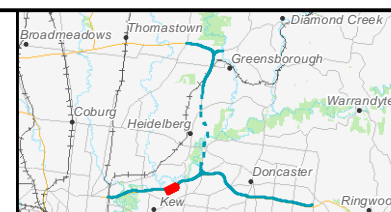
Sheet 28 of 47

Date: 05 Mar 2019





- Legend**
- Surface profile reference line
  - Proposed road alignment
  - Proposed noise wall
  - Proposed shared use path
  - Existing shared use path
  - Busway
  - Proposed surface road

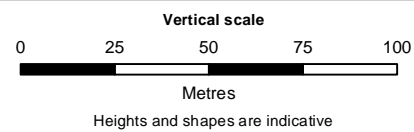
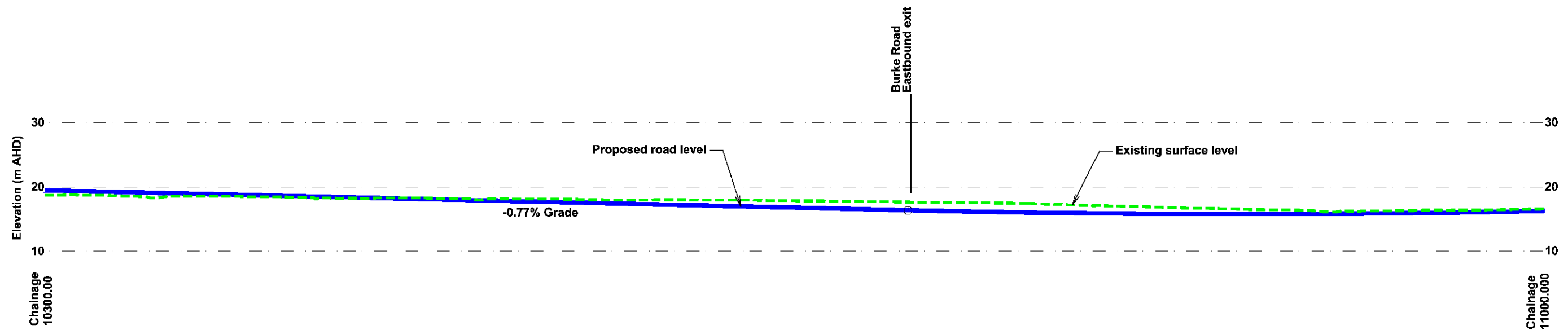
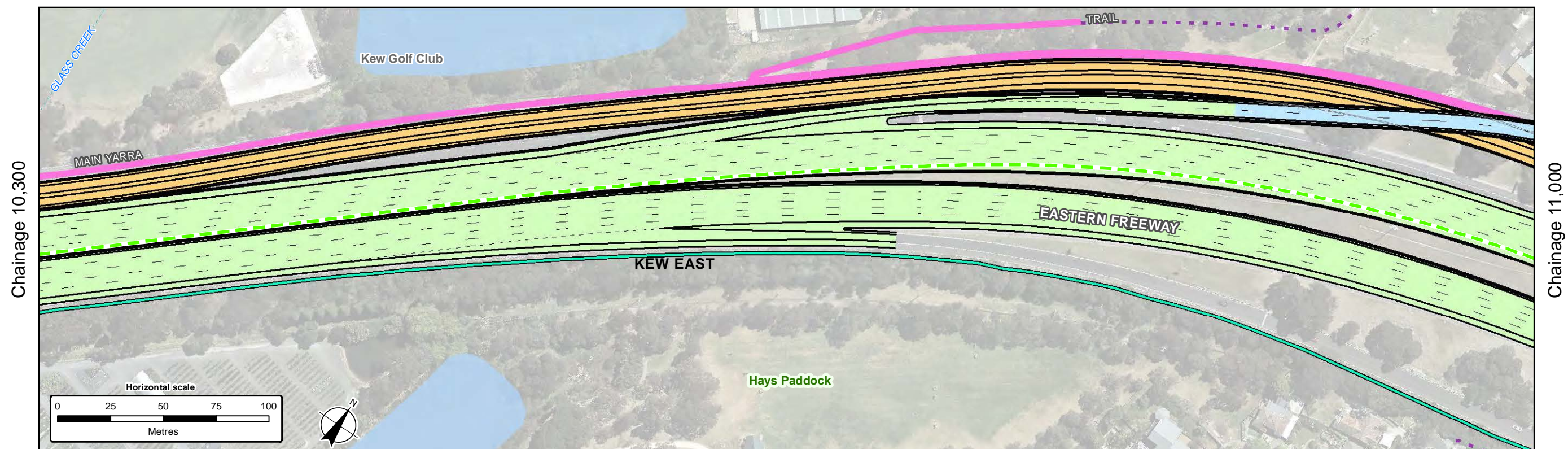


**North East Link Project**  
Reference Design: Vertical Alignment

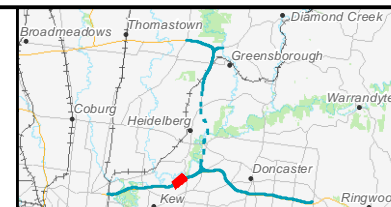
Sheet 29 of 47

Date: 05 Mar 2019





- Legend**
- Surface profile reference line
  - Proposed road alignment
  - Proposed noise wall
  - Proposed shared use path
  - Existing shared use path
  - Proposed elevated ramp or structure
  - Busway
  - Proposed surface road



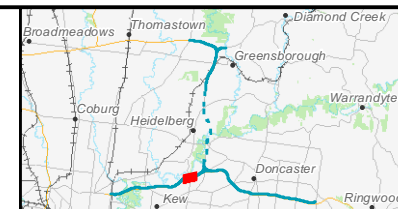
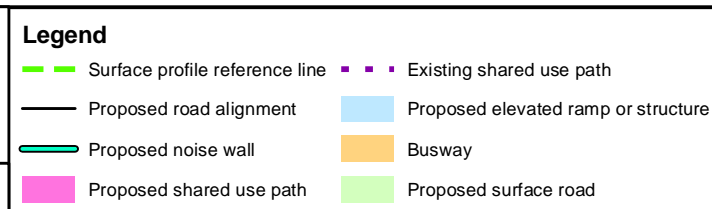
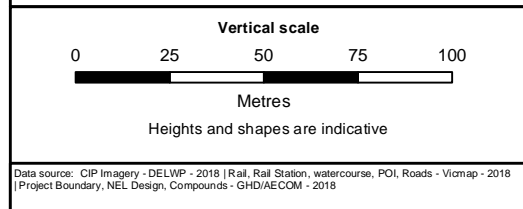
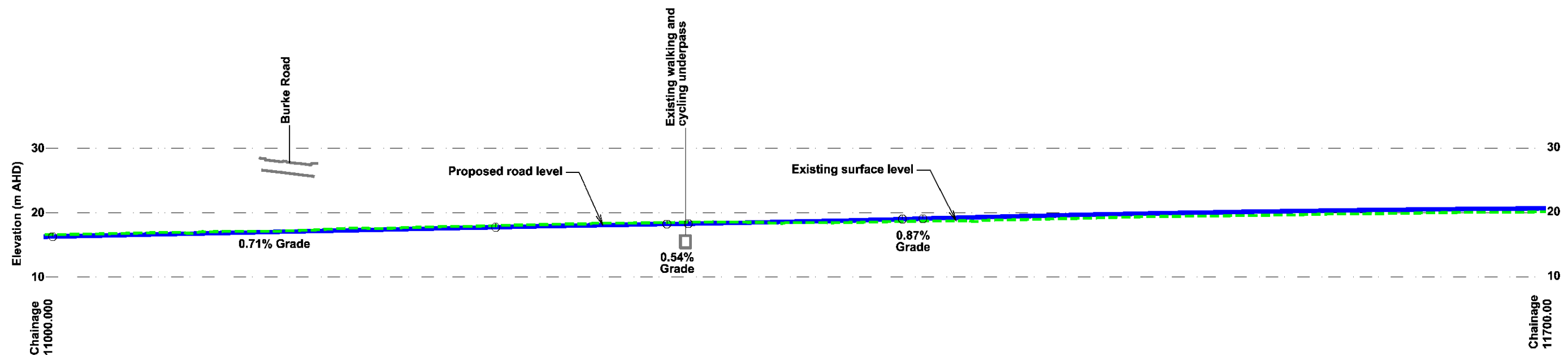
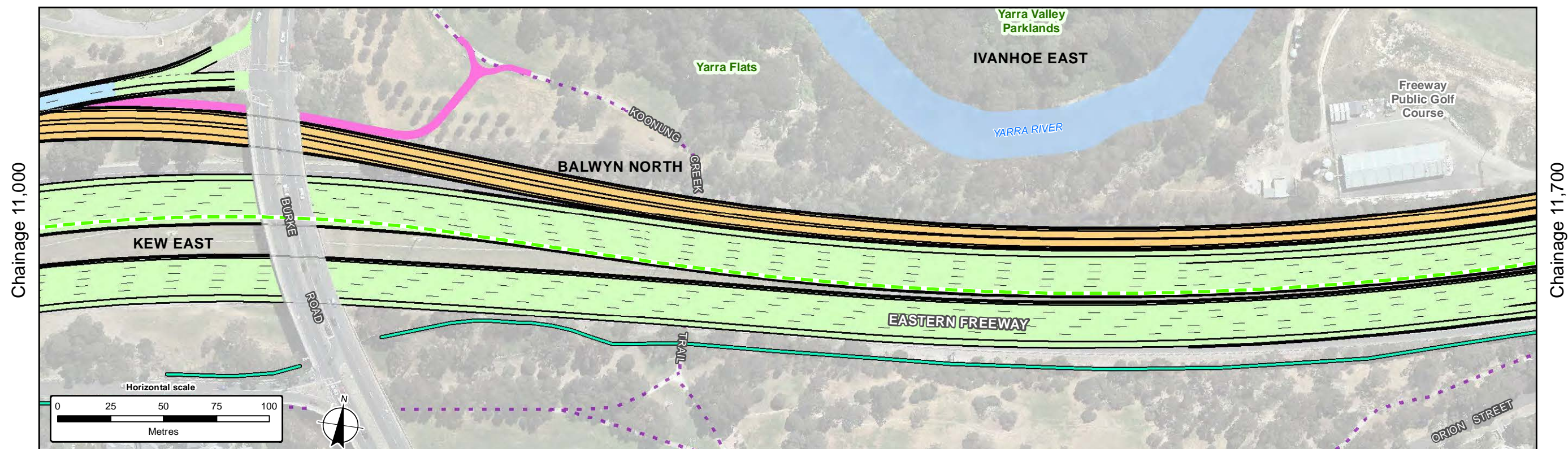
**North East Link Project**  
Reference Design: Vertical Alignment

Sheet 30 of 47

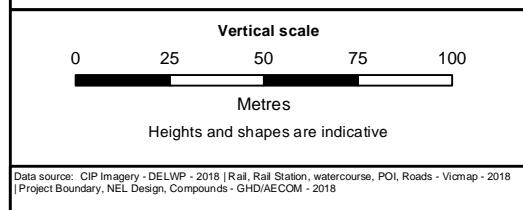
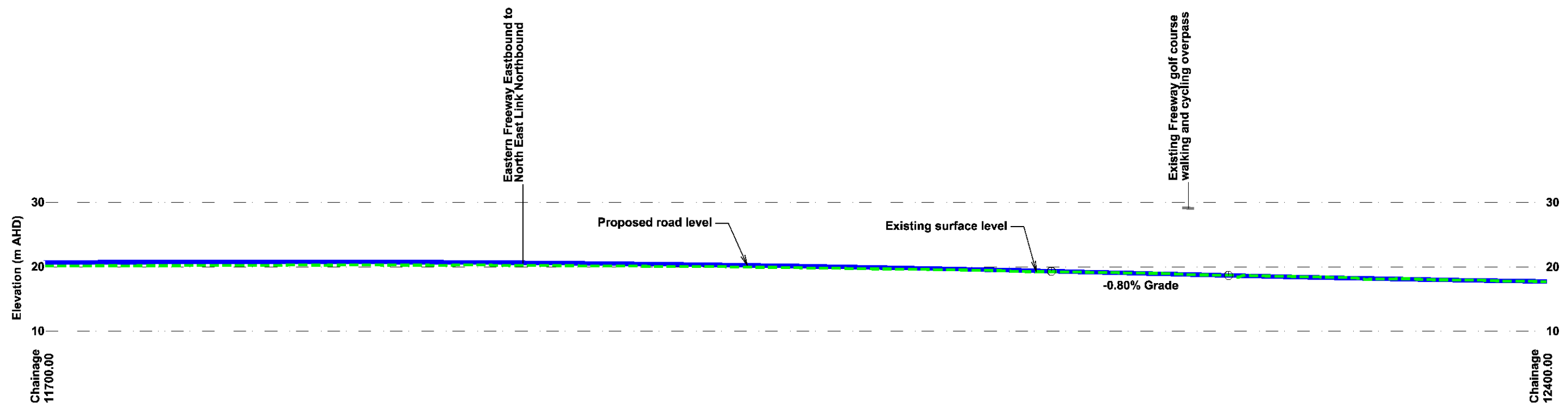
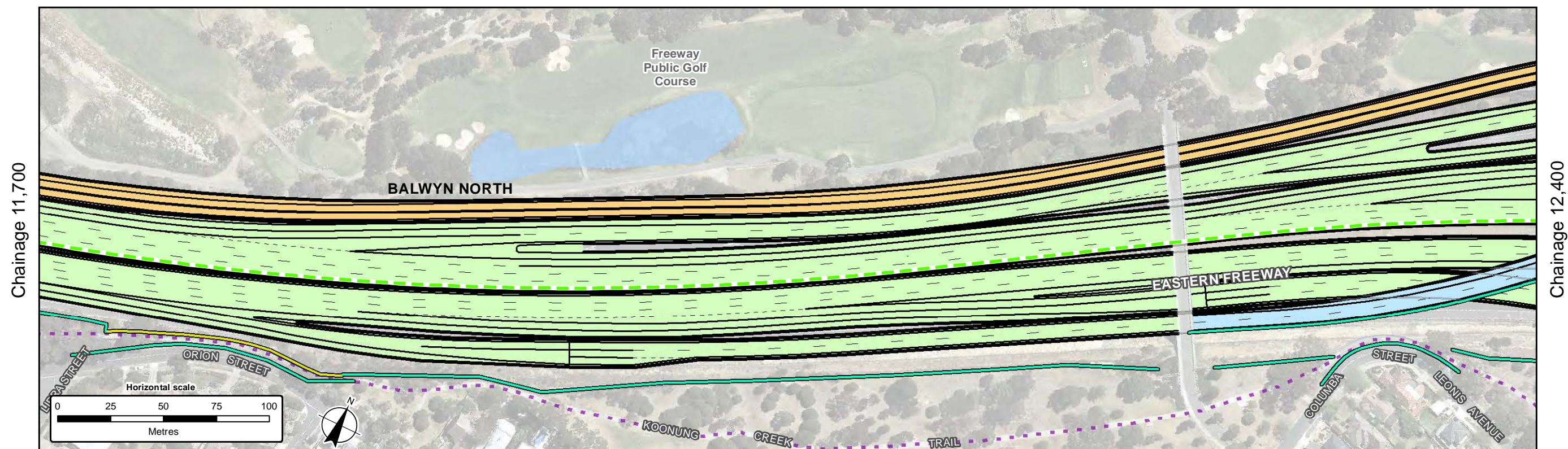
Date: 05 Mar 2019

Data source: CIP Imagery - DELWP - 2018 | Rail, Rail Station, watercourse, POI, Roads - Vicmap - 2018  
| Project Boundary, NEL Design, Compounds - GHD/AECOM - 2018



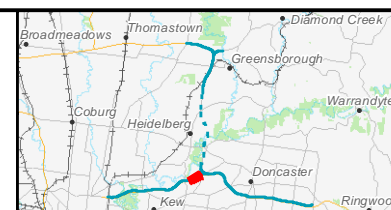






#### Legend

- Surface profile reference line
- Proposed road alignment
- Proposed noise wall
- Existing noise wall
- Existing shared use path
- Proposed elevated ramp or structure
- Busway
- Proposed surface road

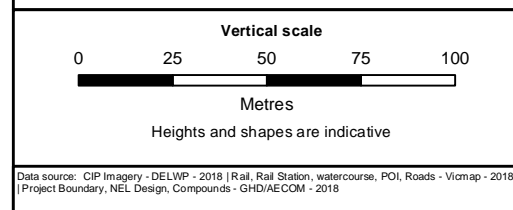
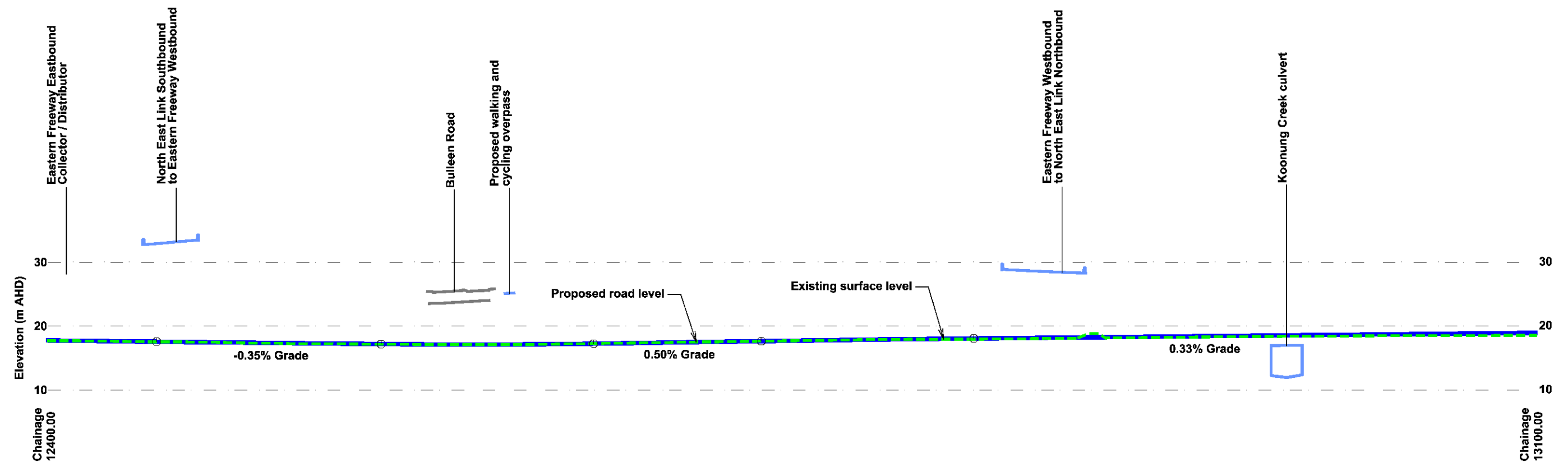
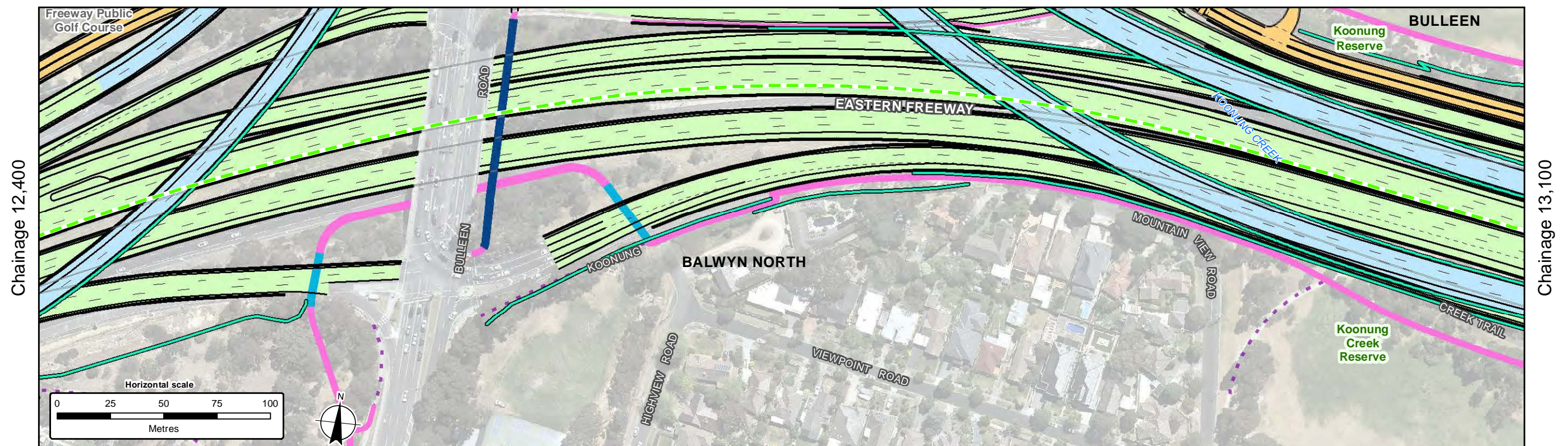


#### North East Link Project Reference Design: Vertical Alignment

Sheet 32 of 47

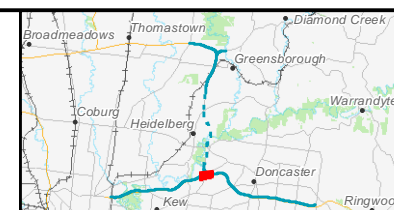
Date: 05 Mar 2019





#### Legend

- Surface profile reference line
- Proposed road alignment
- Proposed noise wall
- Proposed shared use path overpass
- Proposed shared use path
- Proposed shared use path underpass
- Existing shared use path
- Proposed elevated ramp or structure
- Busway
- Proposed surface road

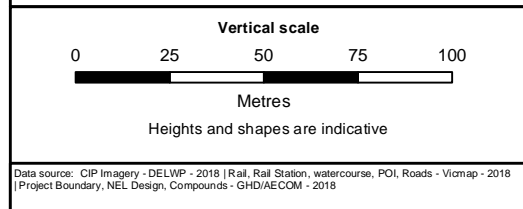

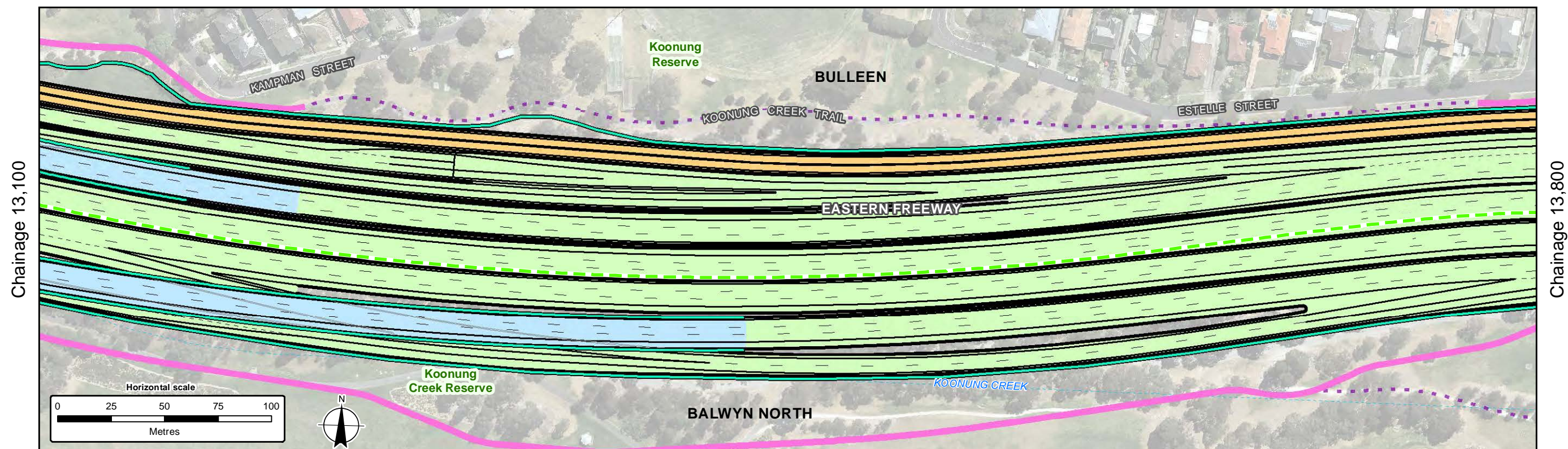


#### North East Link Project Reference Design: Vertical Alignment

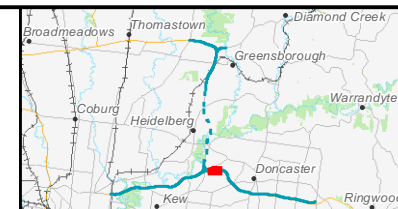
Sheet 33 of 47

Date: 05 Mar 2019



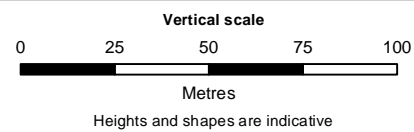
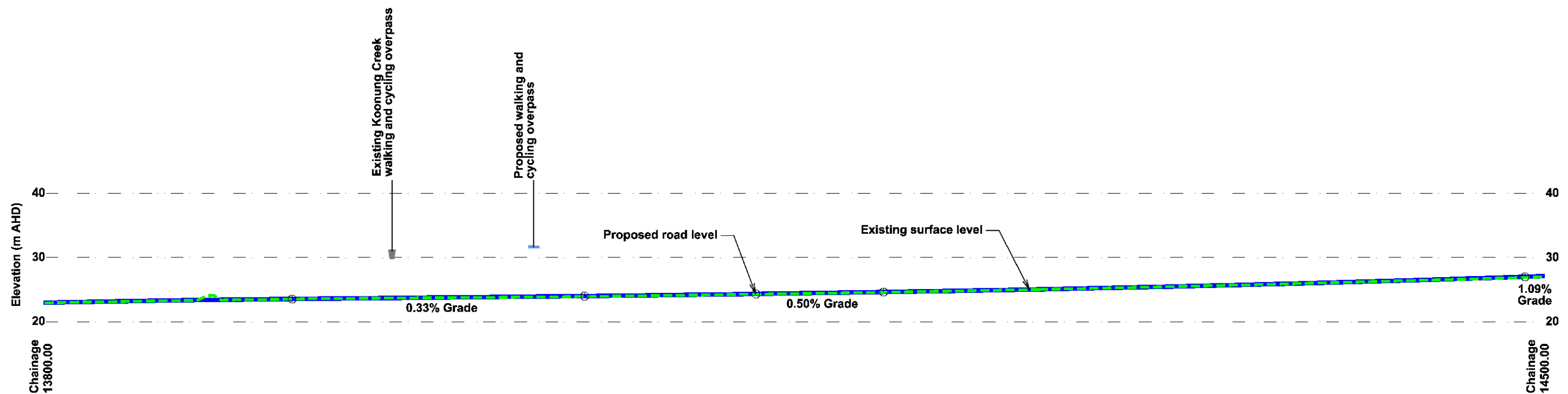
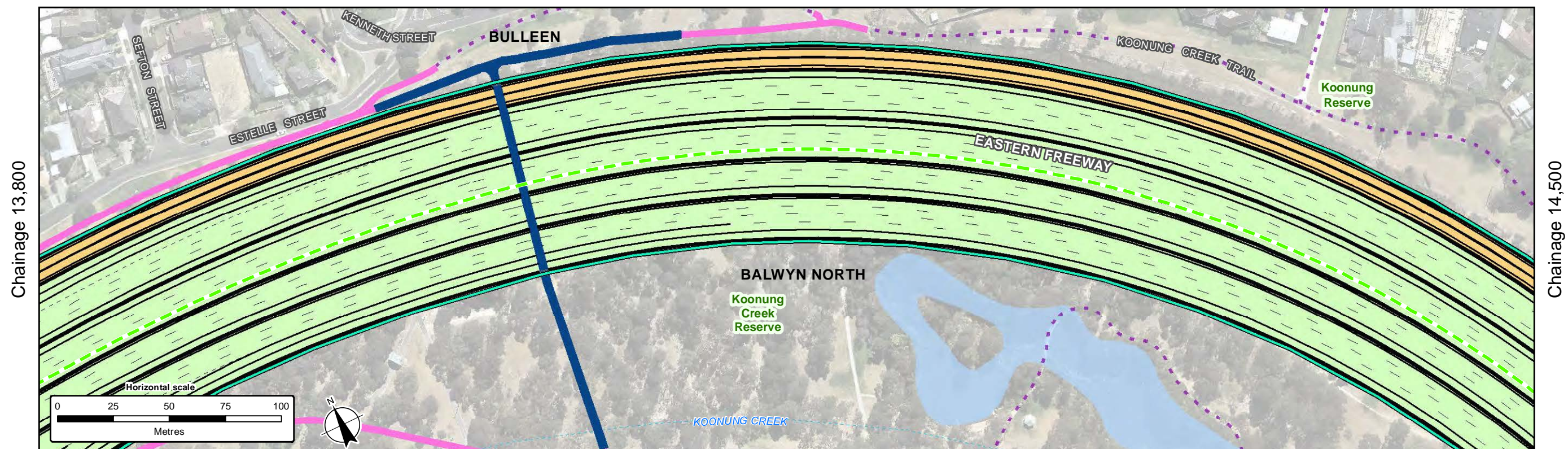


- Legend**
- Surface profile reference line
  - Proposed road alignment
  - Proposed noise wall
  - Proposed shared use path
  - Existing shared use path
  - Proposed elevated ramp or structure
  - Busway
  - Proposed surface road

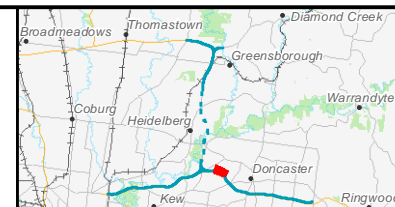


**North East Link Project**  
Reference Design: Vertical Alignment





- Legend**
- Surface profile reference line
  - Proposed road alignment
  - Proposed noise wall
  - Proposed shared use path overpass
  - Proposed shared use path
  - Existing shared use path
  - Busway
  - Proposed surface road



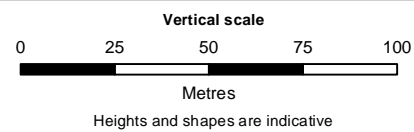
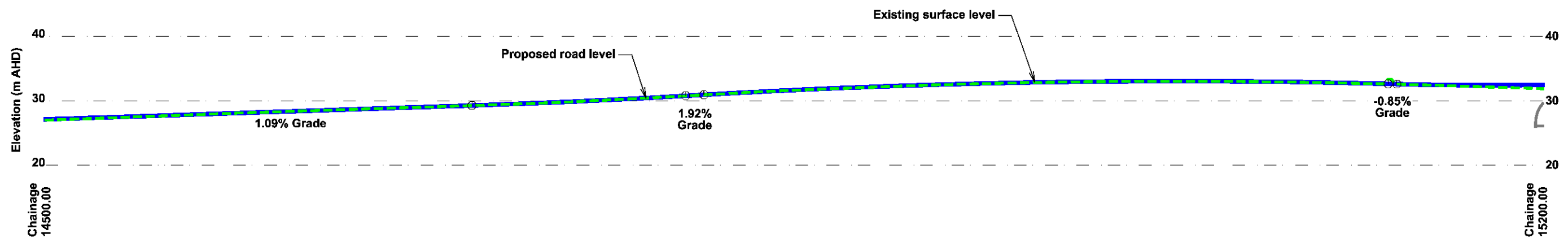
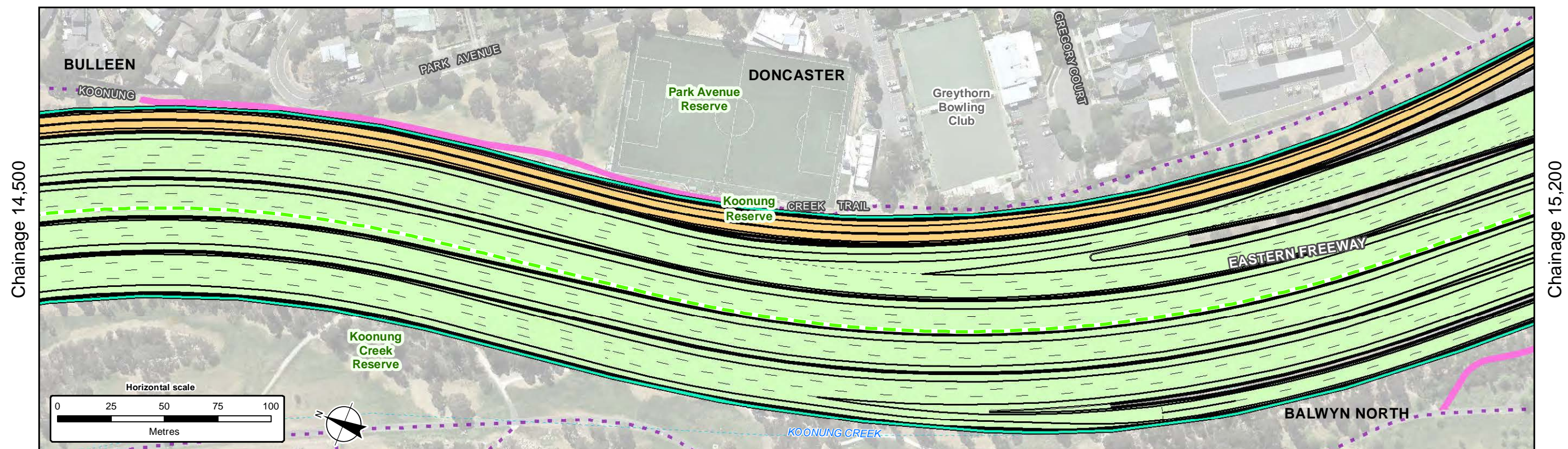
**North East Link Project**  
Reference Design: Vertical Alignment

Sheet 35 of 47

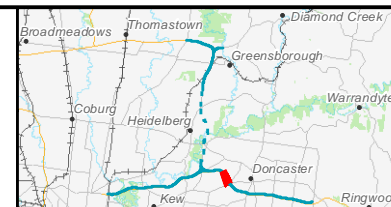
Date: 05 Mar 2019

Data source: CIP Imagery - DELWP - 2018 | Rail, Rail Station, watercourse, POI, Roads - Vicmap - 2018  
| Project Boundary, NEL Design, Compounds - GHD/AECOM - 2018





- Legend**
- Surface profile reference line
  - Proposed road alignment
  - Proposed noise wall
  - Proposed shared use path
  - Existing shared use path
  - Busway
  - Proposed surface road



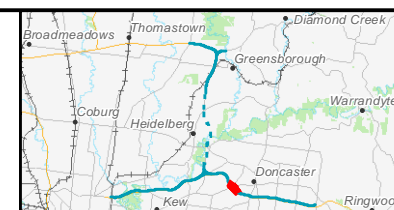
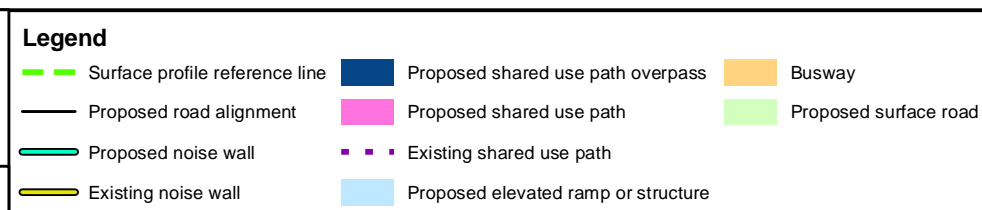
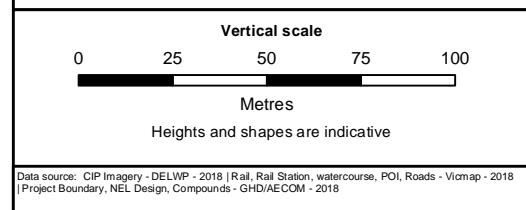
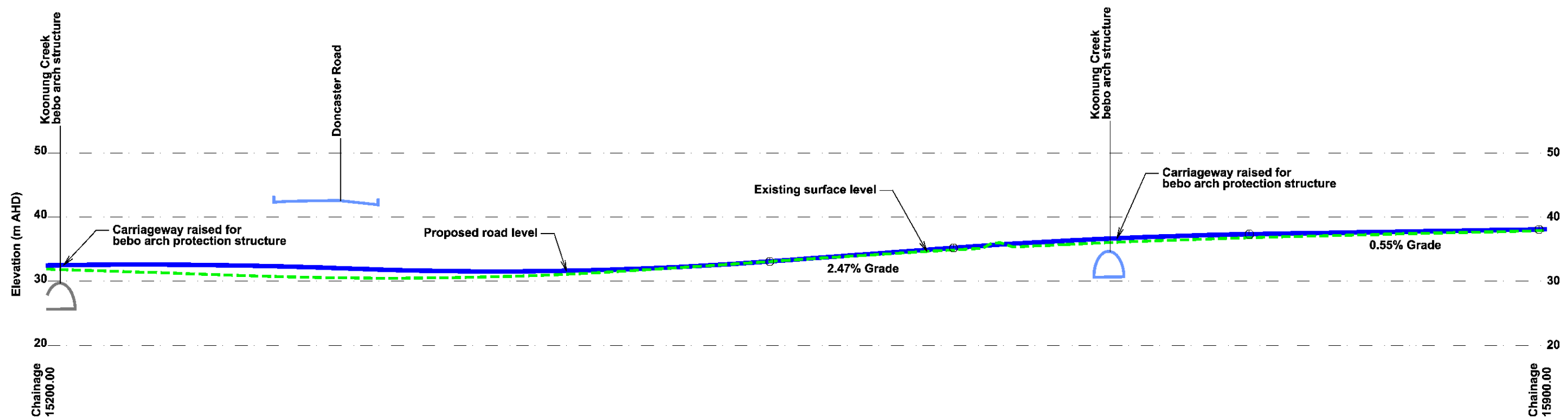
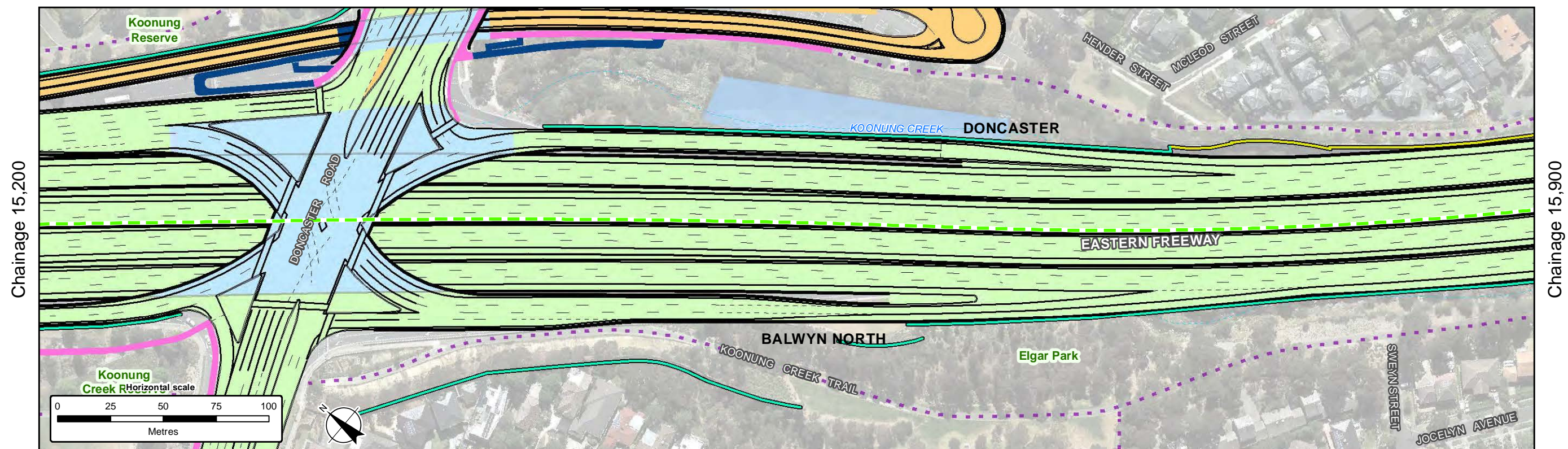
**North East Link Project**  
**Reference Design: Vertical Alignment**

Sheet 36 of 47

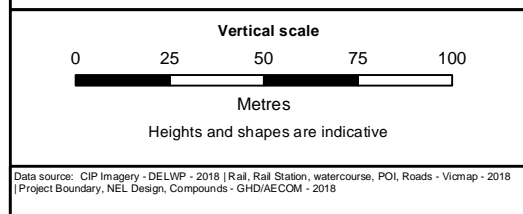

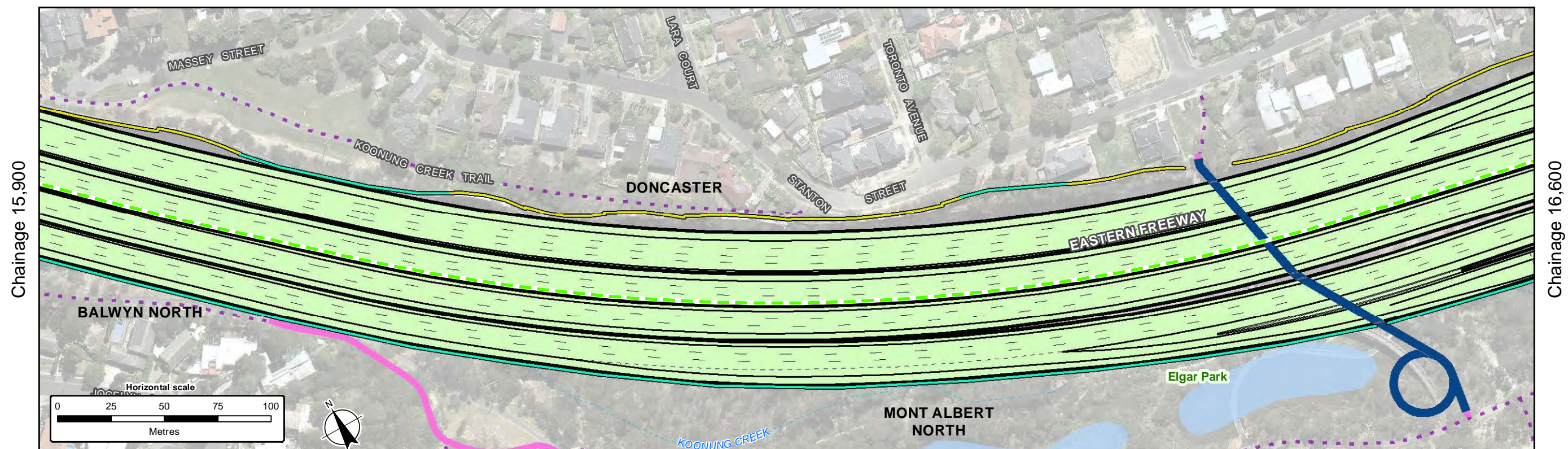
Date: 05 Mar 2019

Data source: CIP Imagery - DELWP - 2018 | Rail, Rail Station, watercourse, POI, Roads - Vicmap - 2018  
| Project Boundary, NEL Design, Compounds - GHD/AECOM - 2018

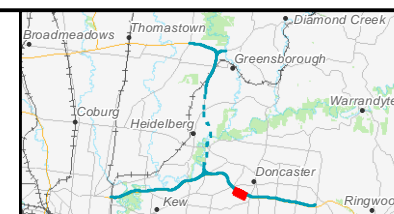






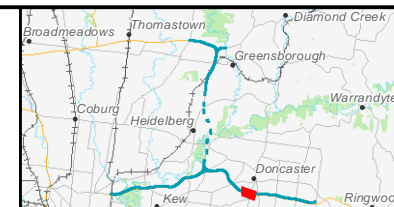
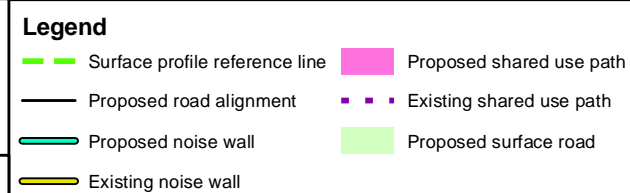

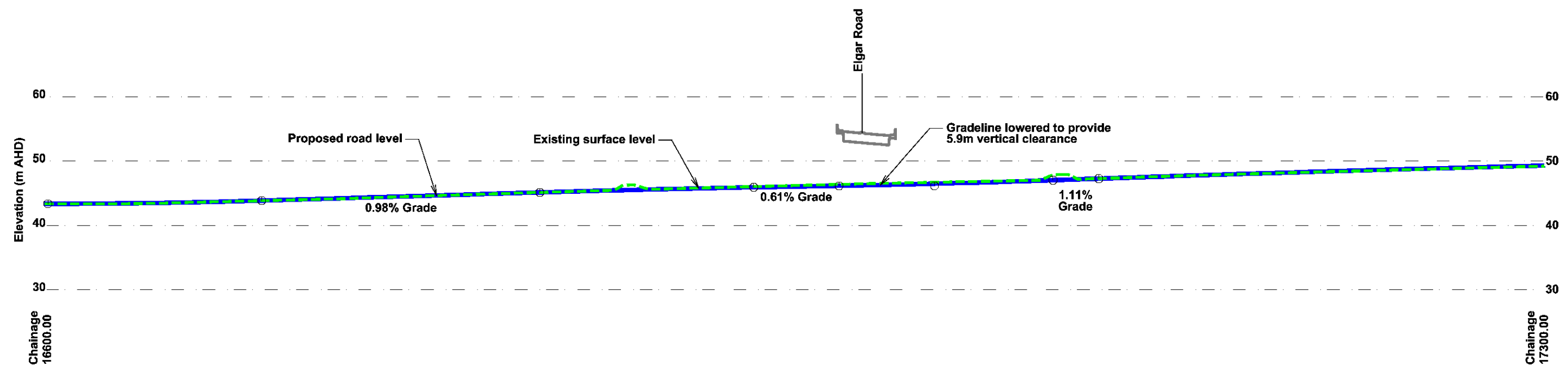
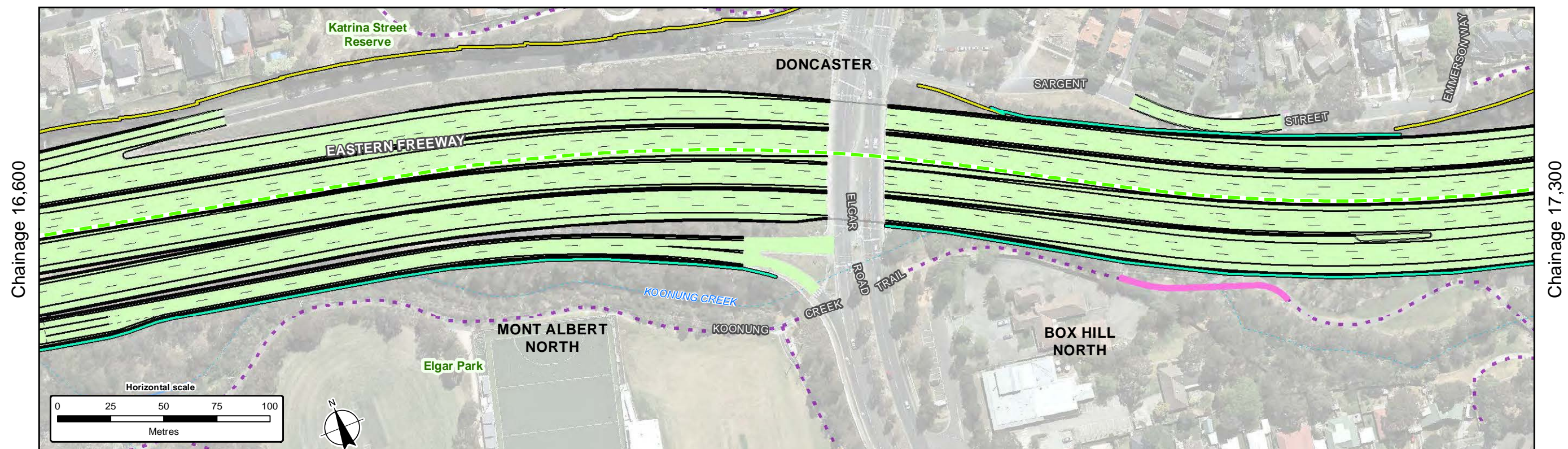


- Legend**
- Surface profile reference line
  - Proposed road alignment
  - Proposed noise wall
  - Existing noise wall
  - Proposed shared use path overpass
  - Proposed shared use path
  - Existing shared use path
  - Proposed surface road



**North East Link Project**  
Reference Design: Vertical Alignment



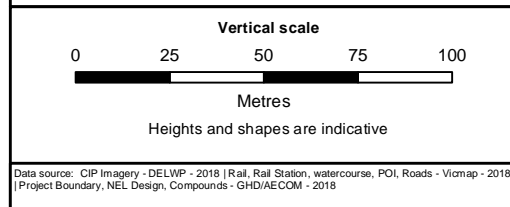
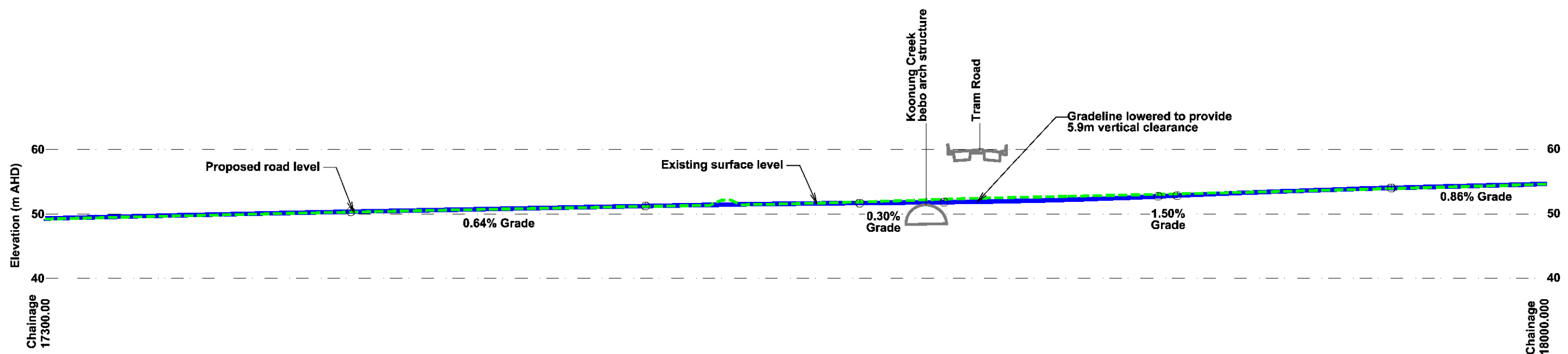
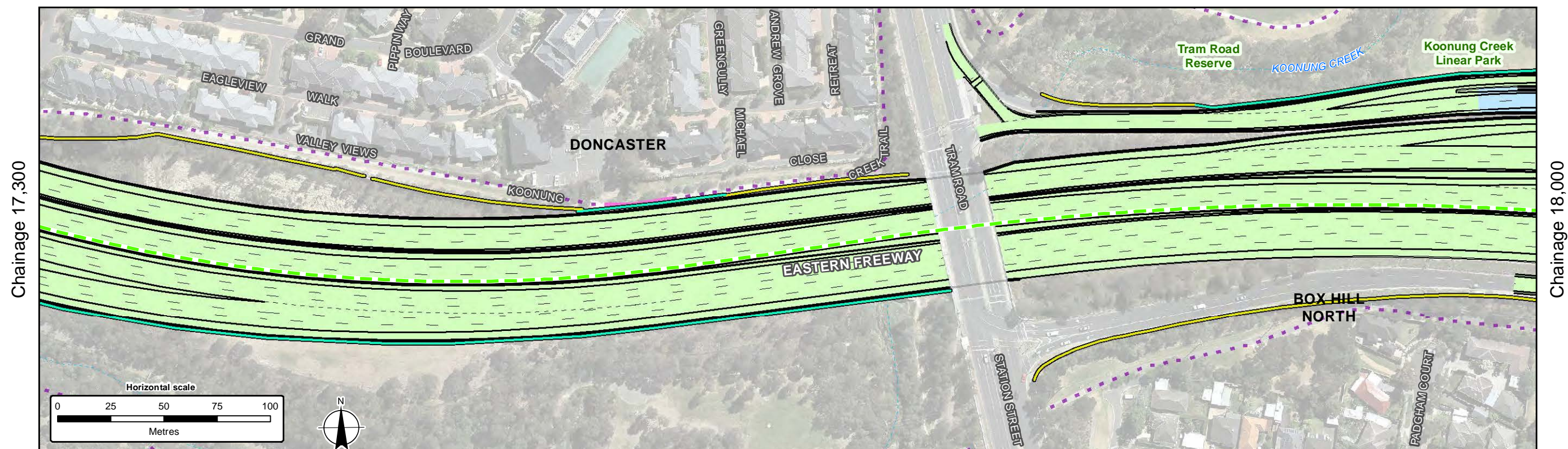


**North East Link Project**  
Reference Design: Vertical Alignment

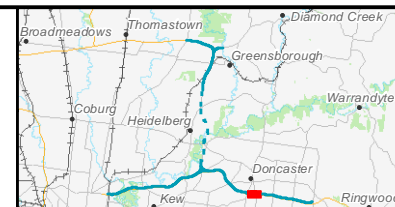
Sheet 39 of 47

Date: 05 Mar 2019





- Legend**
- Surface profile reference line
  - Proposed road alignment
  - Proposed noise wall
  - Existing noise wall
  - Proposed shared use path
  - Existing shared use path
  - Proposed elevated ramp or structure
  - Proposed surface road

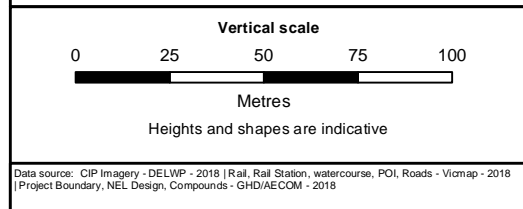
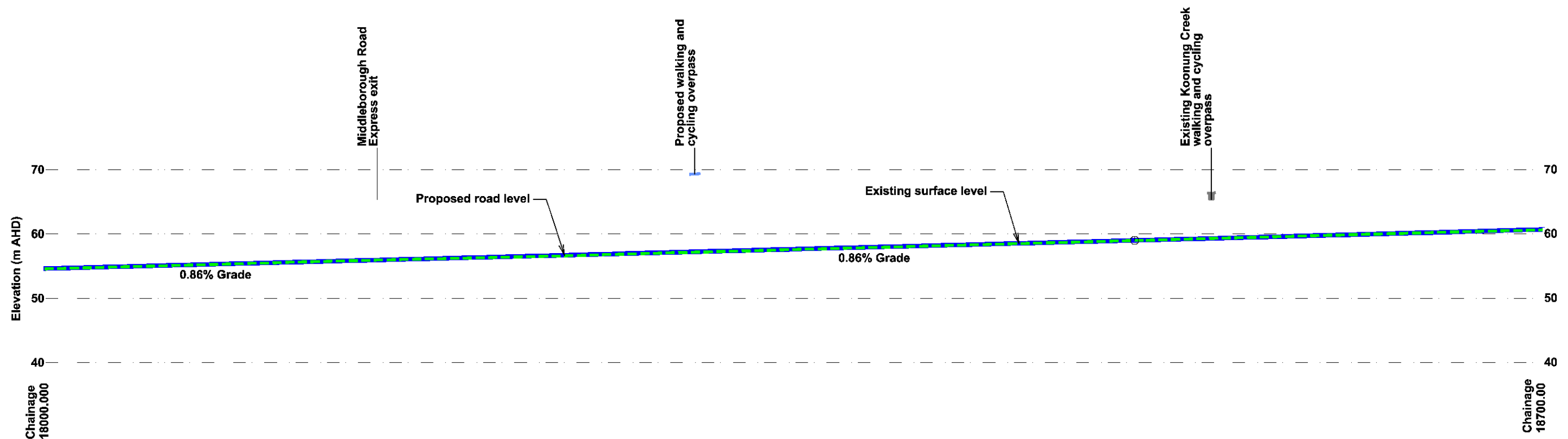
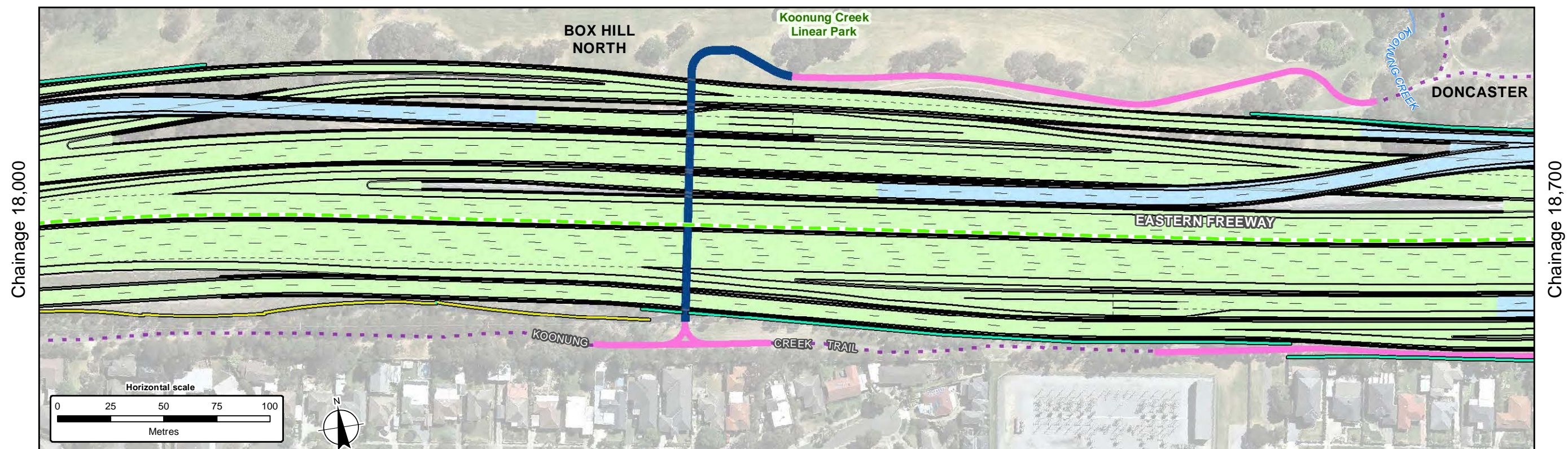


**North East Link Project**  
Reference Design: Vertical Alignment

Sheet 40 of 47

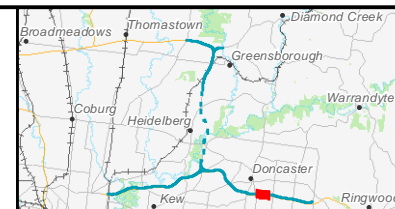
Date: 05 Mar 2019





#### Legend

- Surface profile reference line
- Proposed road alignment
- Proposed noise wall
- Existing noise wall
- Proposed shared use path overpass
- Proposed shared use path
- Existing shared use path
- Proposed elevated ramp or structure
- Proposed surface road

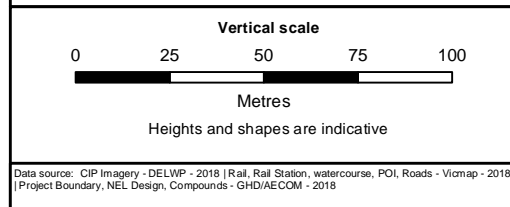
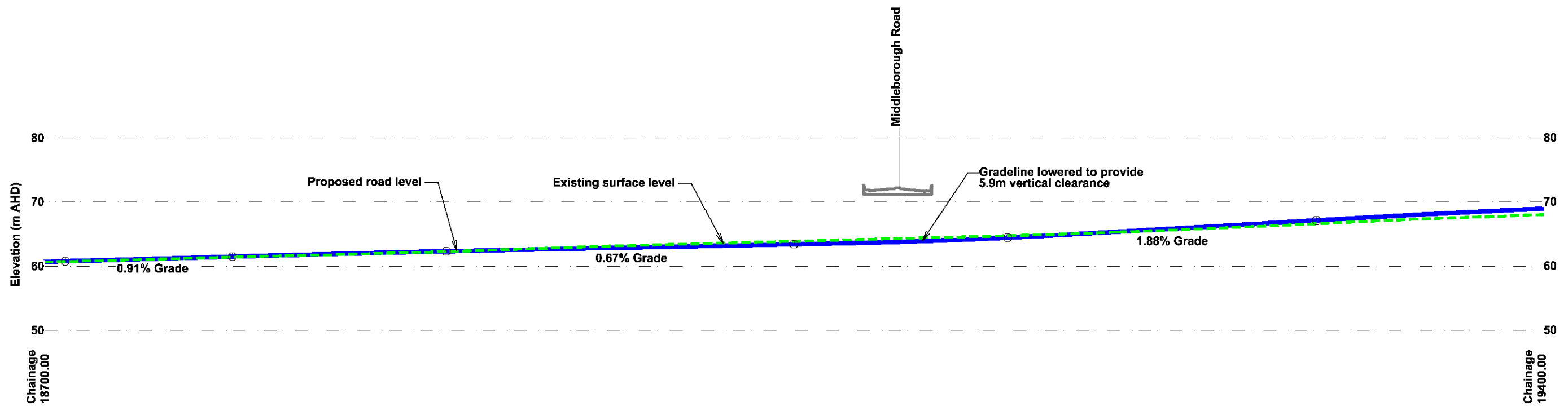
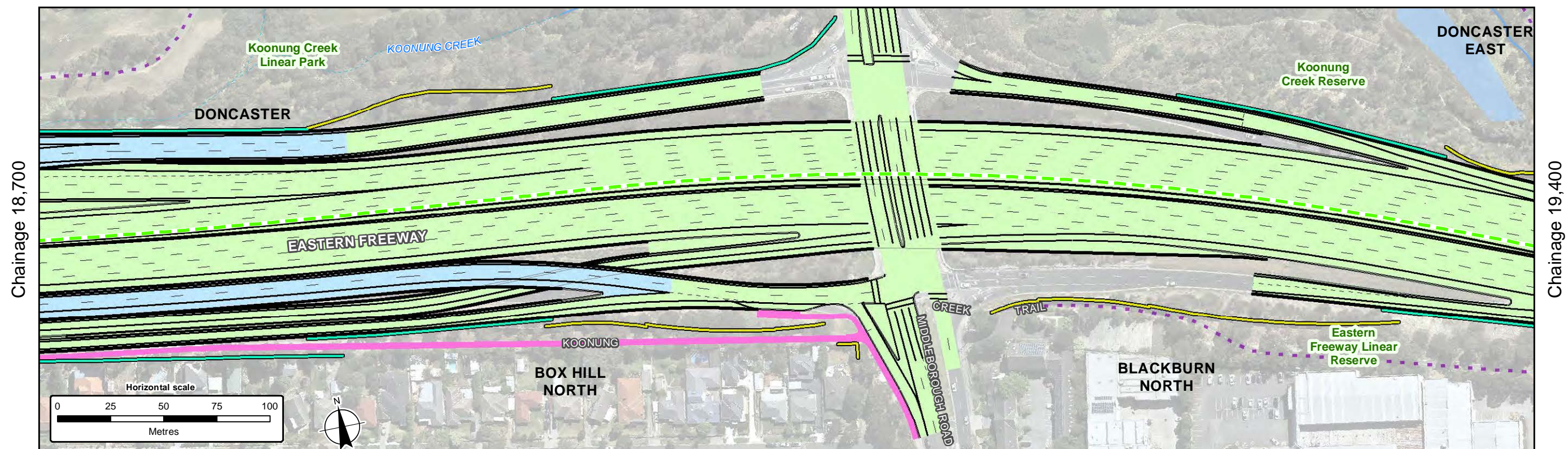


#### North East Link Project Reference Design: Vertical Alignment

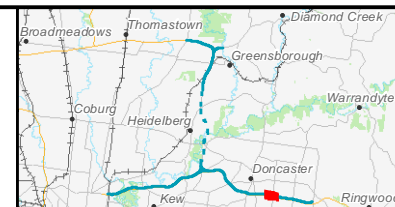
Sheet 41 of 47

Date: 05 Mar 2019





- Legend**
- Surface profile reference line
  - Proposed road alignment
  - Proposed noise wall
  - Existing noise wall
  - Proposed shared use path
  - Existing shared use path
  - Proposed elevated ramp or structure
  - Proposed surface road

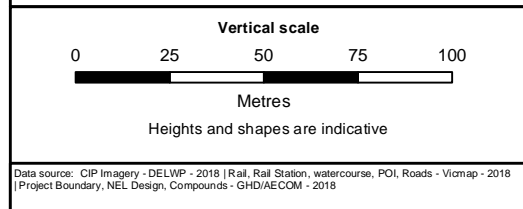
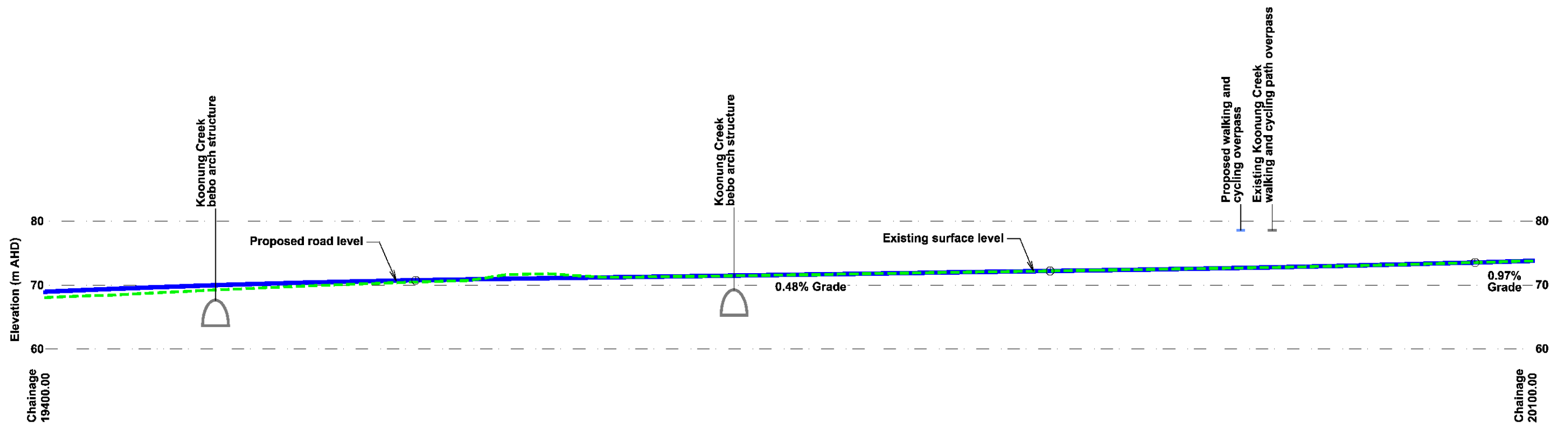
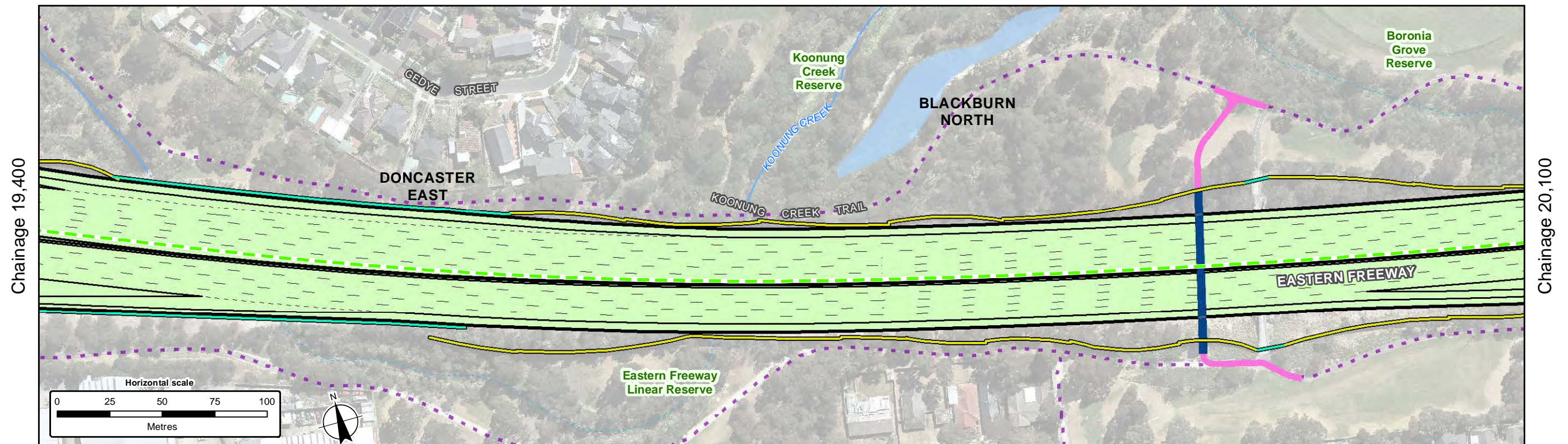


**North East Link Project**  
Reference Design: Vertical Alignment

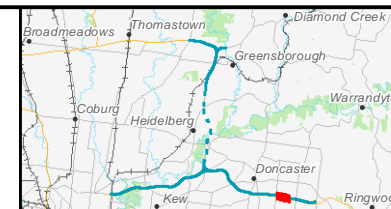
Sheet 42 of 47

Date: 05 Mar 2019



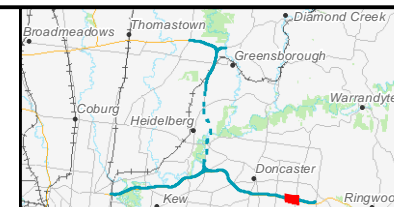
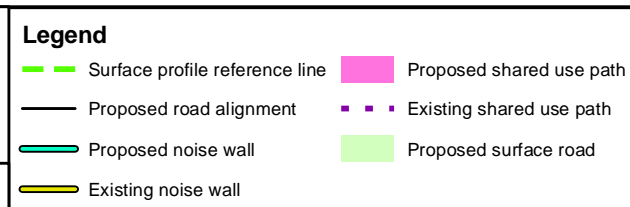
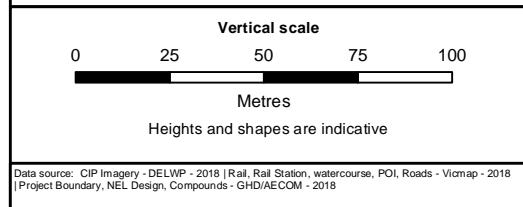
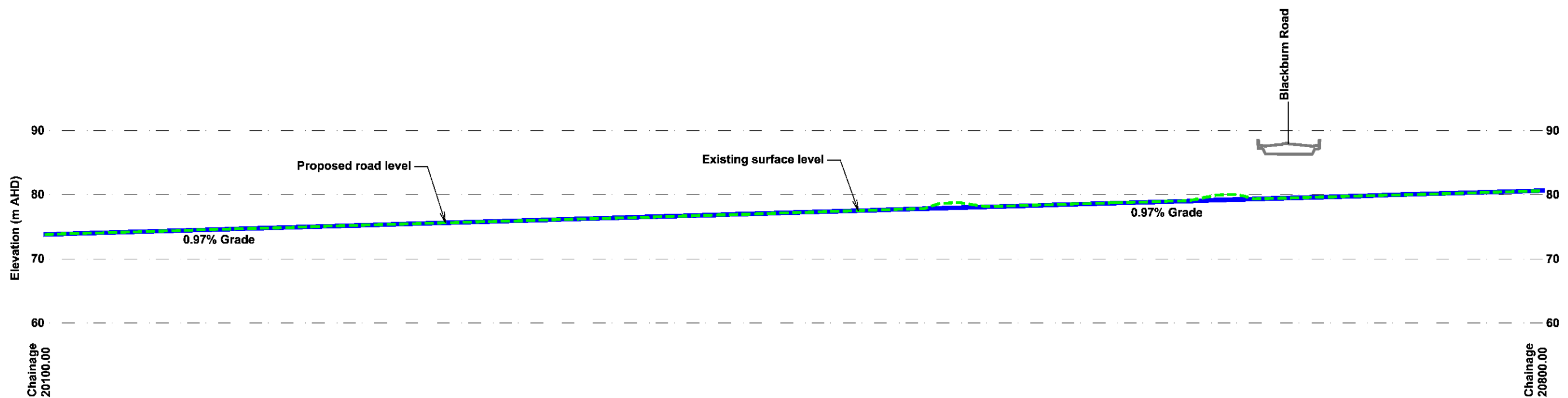
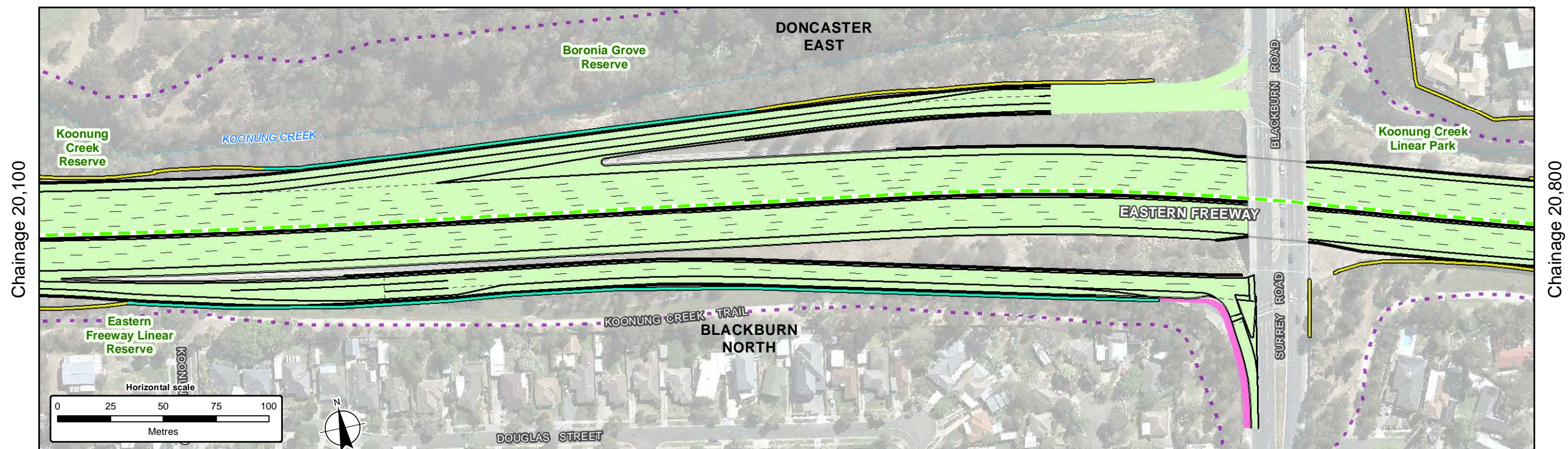


- Legend**
- Surface profile reference line
  - Proposed road alignment
  - Proposed noise wall
  - Existing noise wall
  - █ Proposed shared use path overpass
  - █ Proposed shared use path
  - - - Existing shared use path
  - █ Proposed surface road

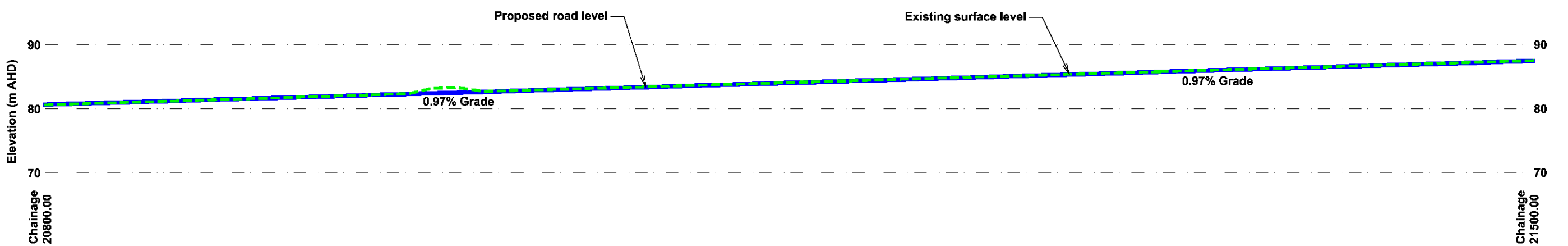
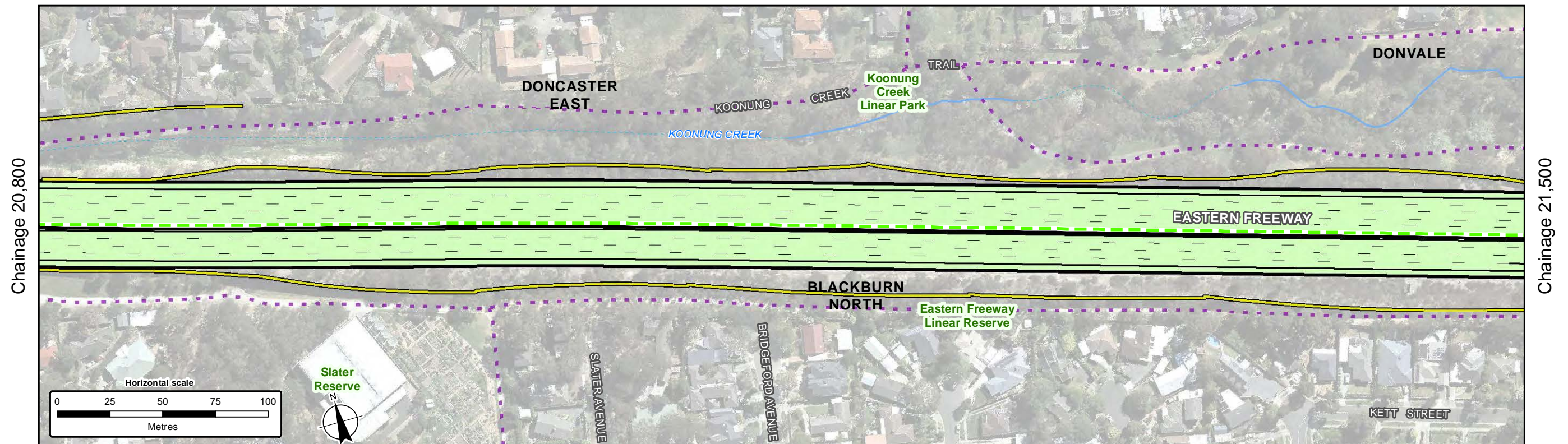


**North East Link Project**  
Reference Design: Vertical Alignment









Vertical scale

0

25

50

75

100

Metres

Heights and shapes are indicative

Data source: CIP Imagery - DELWP - 2018 | Rail, Rail Station, watercourse, POI, Roads - Vicmap - 2018 | Project Boundary, NEL Design, Compounds - GHD/AECOM - 2018

Legend

Surface profile reference line

Proposed road alignment

Existing noise wall

Existing shared use path

Proposed surface road

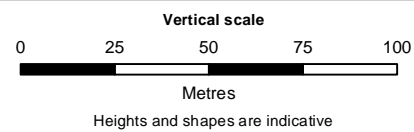
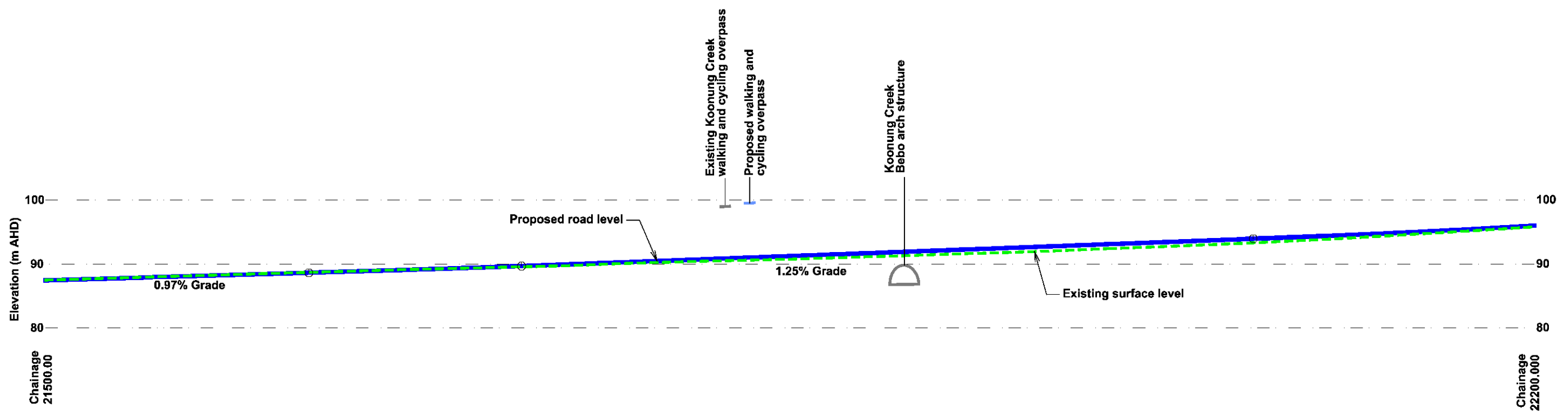
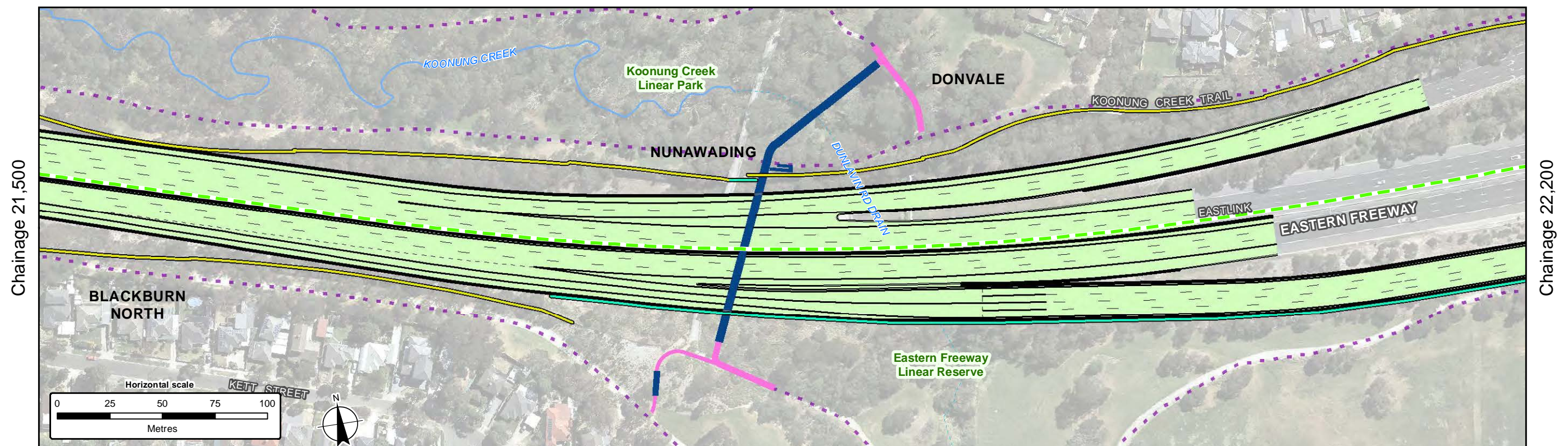
North East Link Project

Reference Design: Vertical Alignment

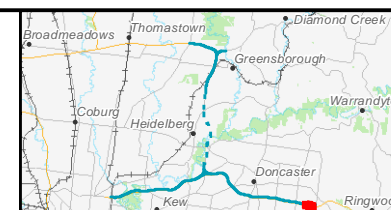
Sheet 45 of 47

Date: 05 Mar 2019





- Legend**
- Surface profile reference line
  - Proposed road alignment
  - Proposed noise wall
  - Existing noise wall
  - Proposed shared use path overpass
  - Proposed shared use path
  - Existing shared use path
  - Proposed surface road



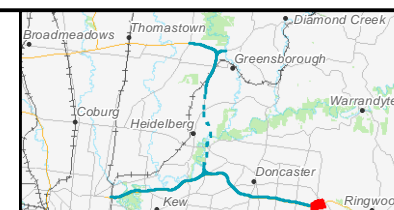
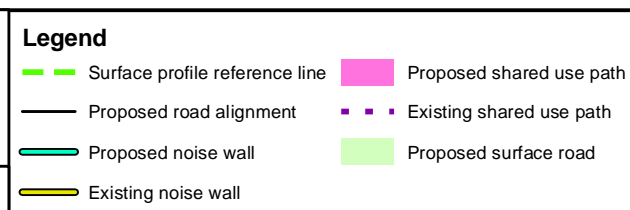
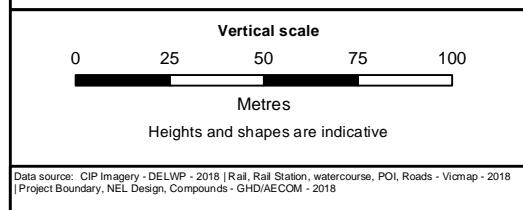
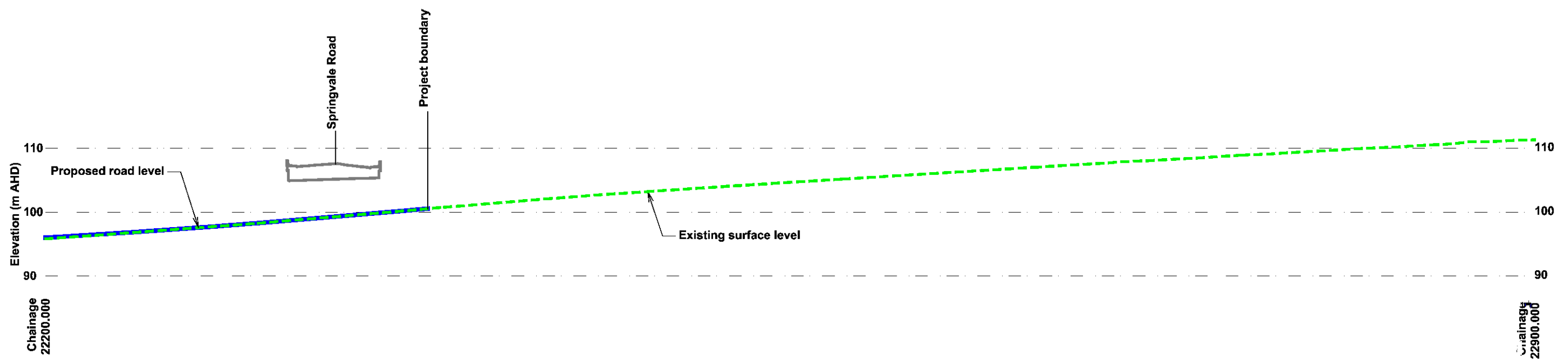
**North East Link Project**  
Reference Design: Vertical Alignment

Sheet 46 of 47

Date: 05 Mar 2019

Data source: CIP Imagery - DELWP - 2018 | Rail, Rail Station, watercourse, POI, Roads - Vicmap - 2018  
| Project Boundary, NEL Design, Compounds - GHD/AECOM - 2018

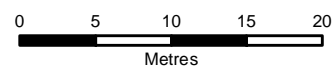
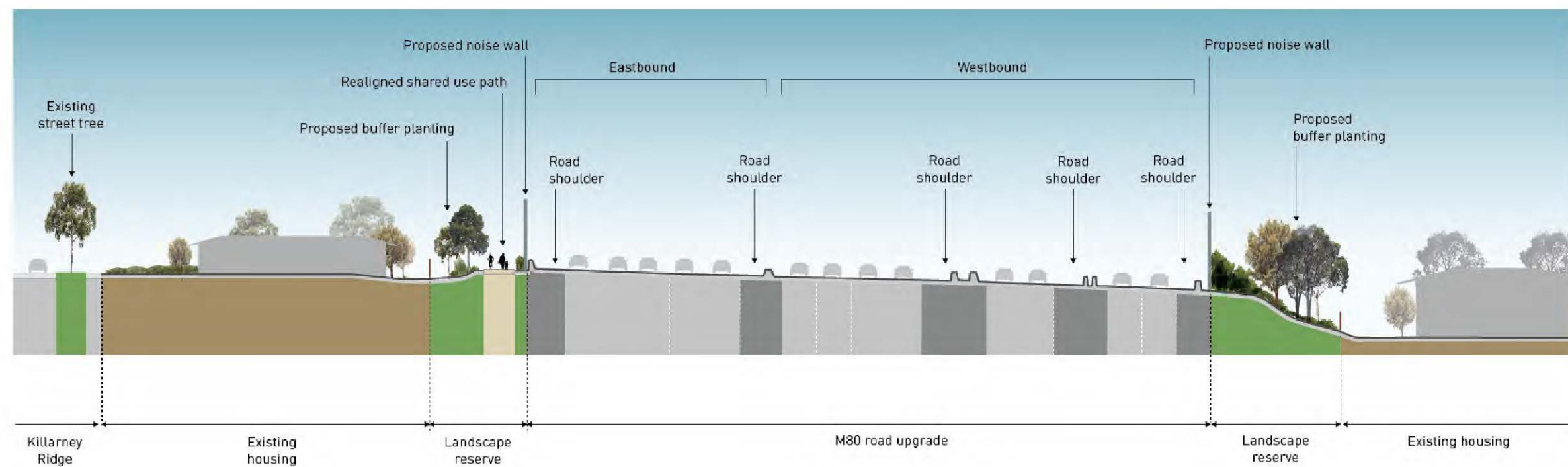
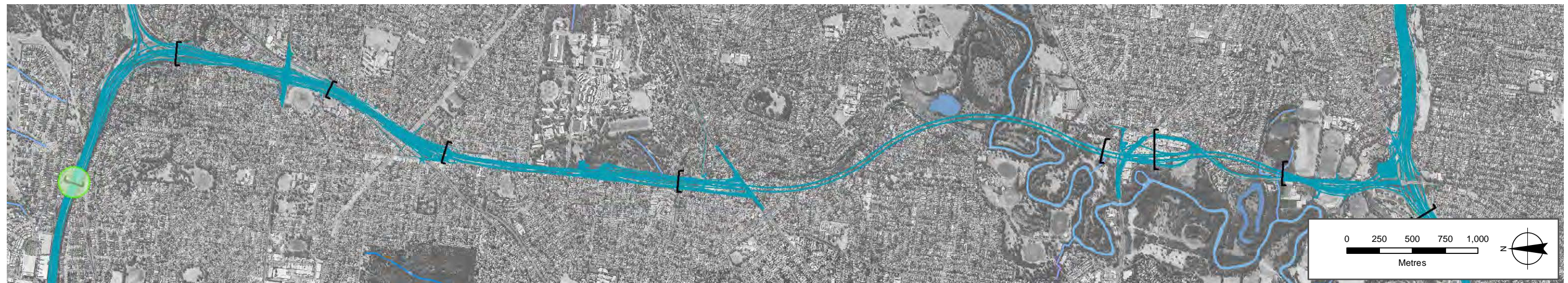












Data source: CIP Imagery - DELWP - 2018 | Roads - Vicmap - 2018

## M80 Ring Road near Killarney Ridge

Looking east



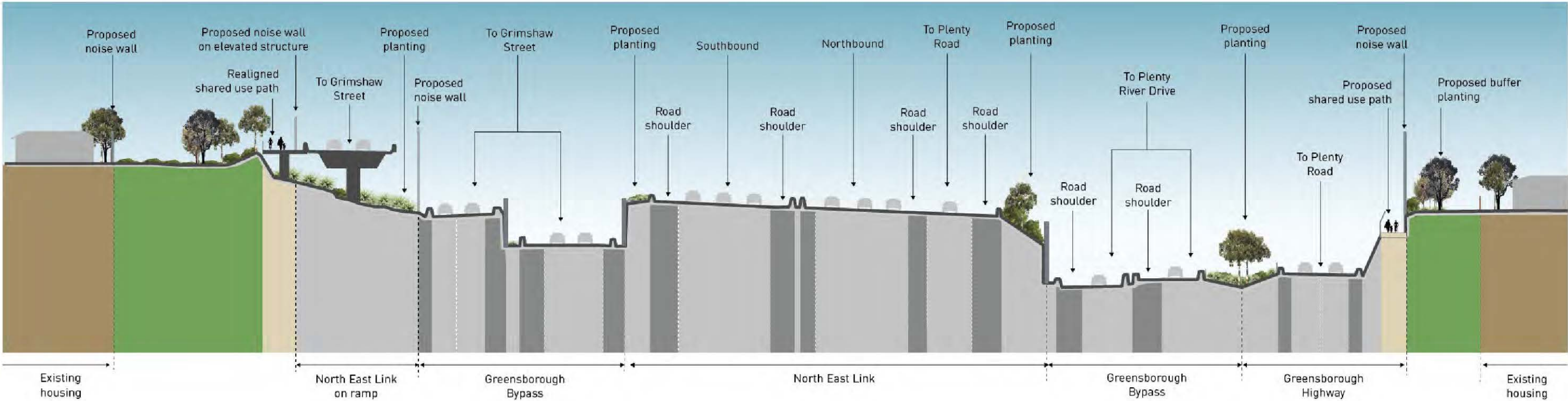
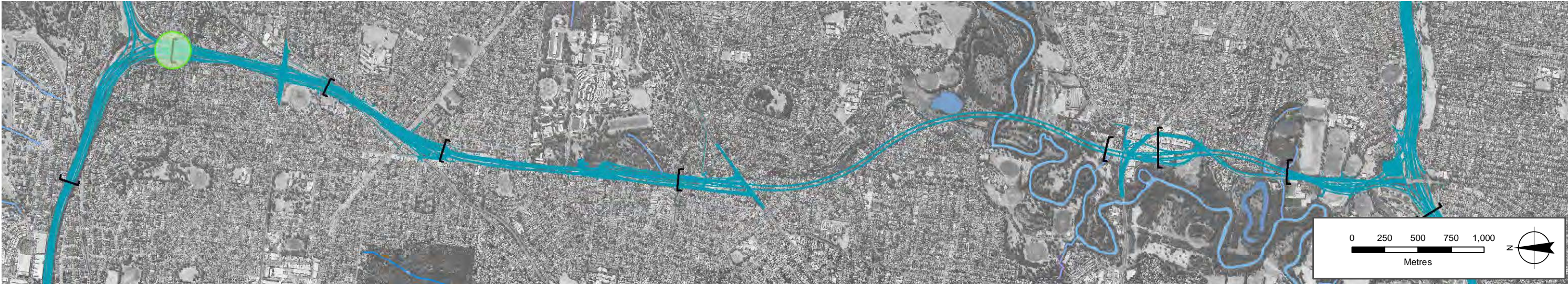
## North East Link Project

Indicative cross sections

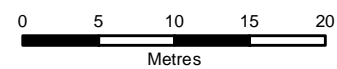
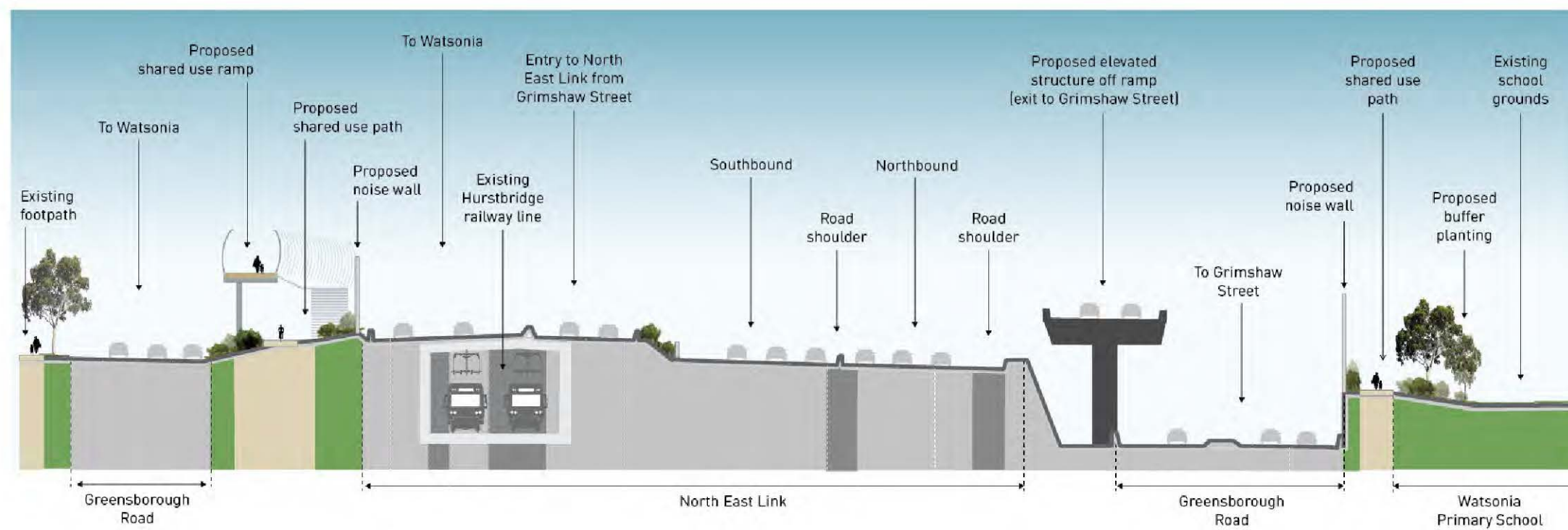
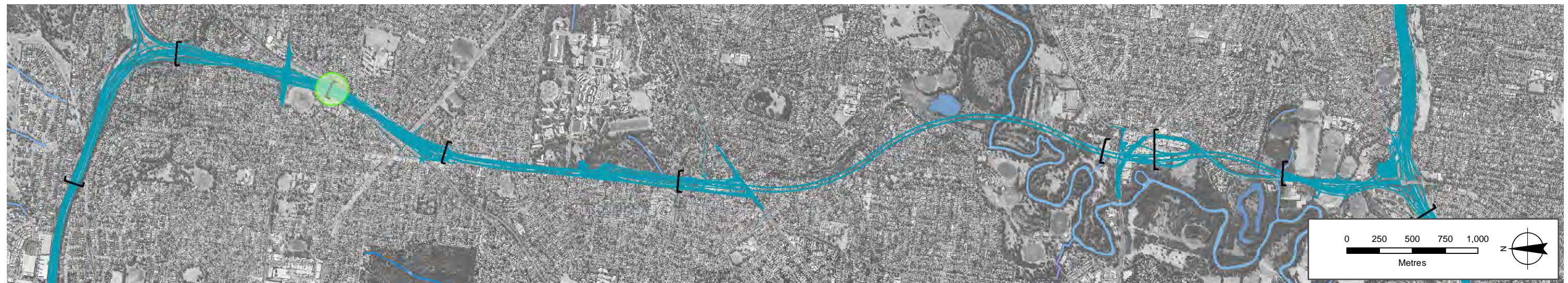
Sheet 1 of 15

Date: 04 Mar 2019









**South of Grimshaw Street**  
*Looking south*

Data source: CIP Imagery - DELWP - 2018 | Roads - Vicmap - 2018

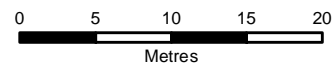
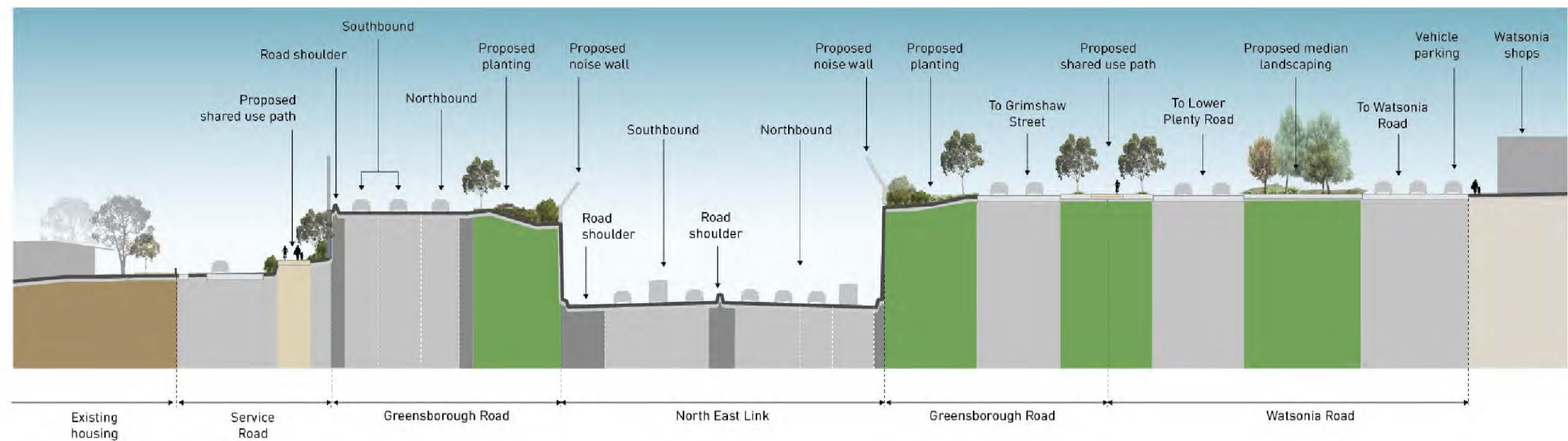
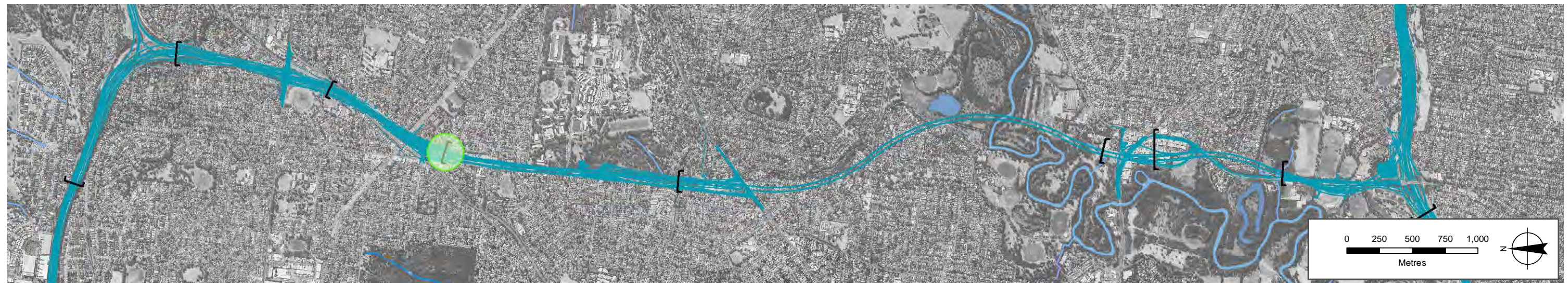


**North East Link Project**  
**Indicative cross sections**

Sheet 3 of 15

Date: 04 Mar 2019





**South of Watsonia railway station**  
*Looking south*

Data source: CIP Imagery - DELWP - 2018 | Roads - Vicmap - 2018

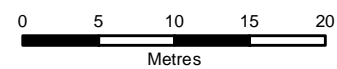
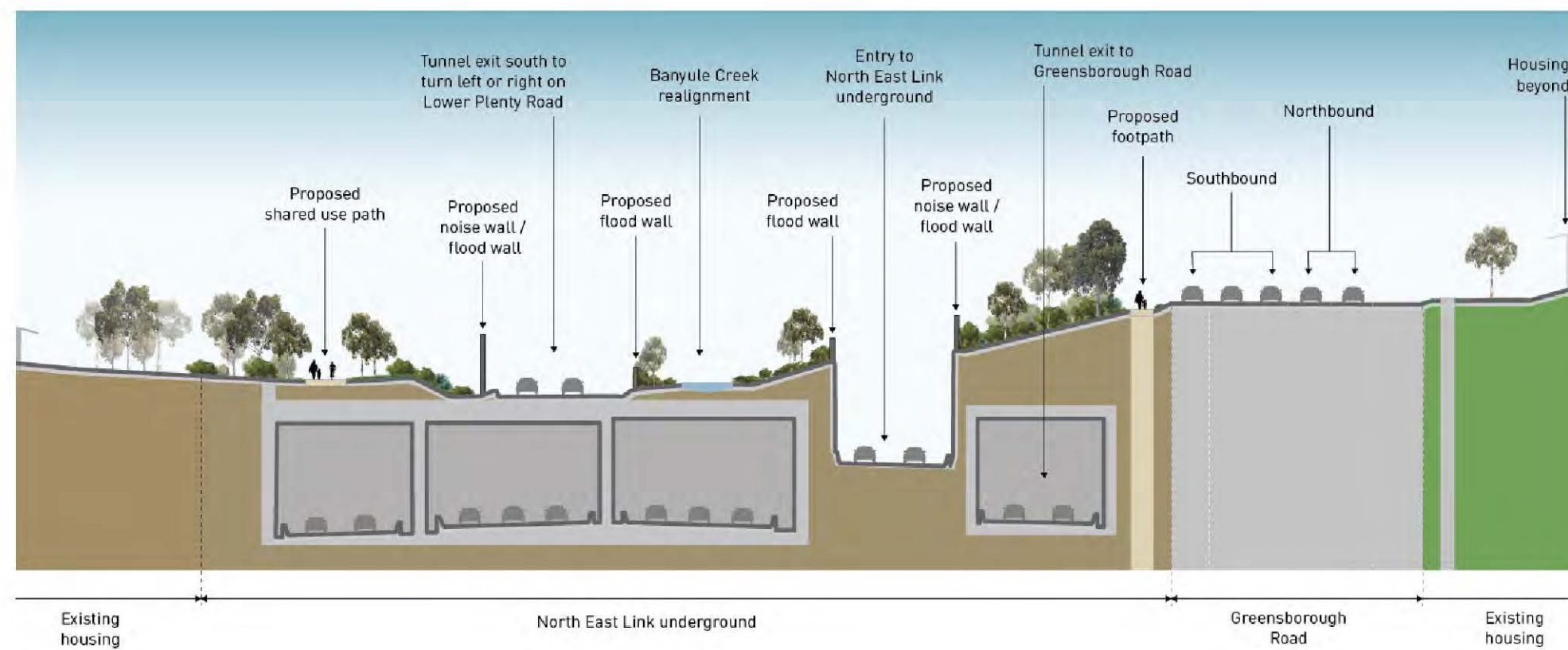
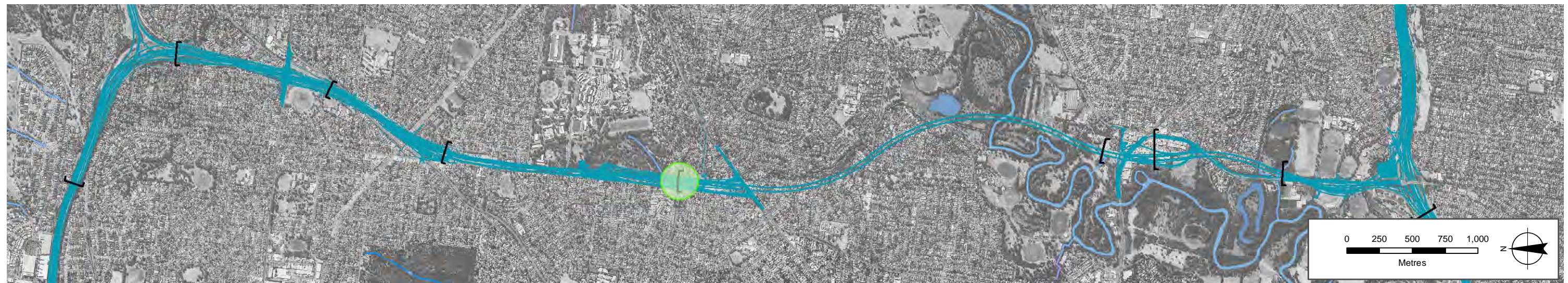


**North East Link Project**  
**Indicative cross sections**

Sheet 4 of 15

Date: 04 Mar 2019





**Lower Plenty Road interchange at Erskine Road**  
*Looking south*

Data source: CIP Imagery - DELWP - 2018 | Roads - Vicmap - 2018

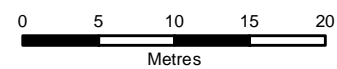
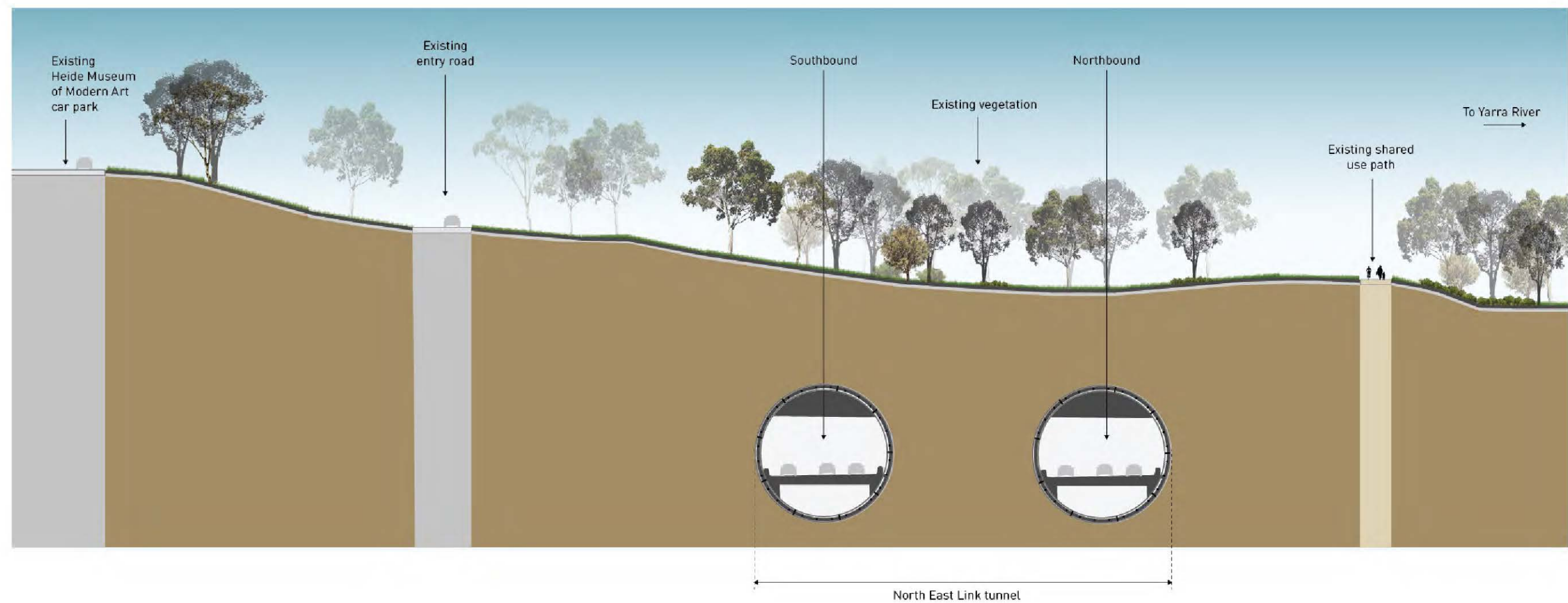
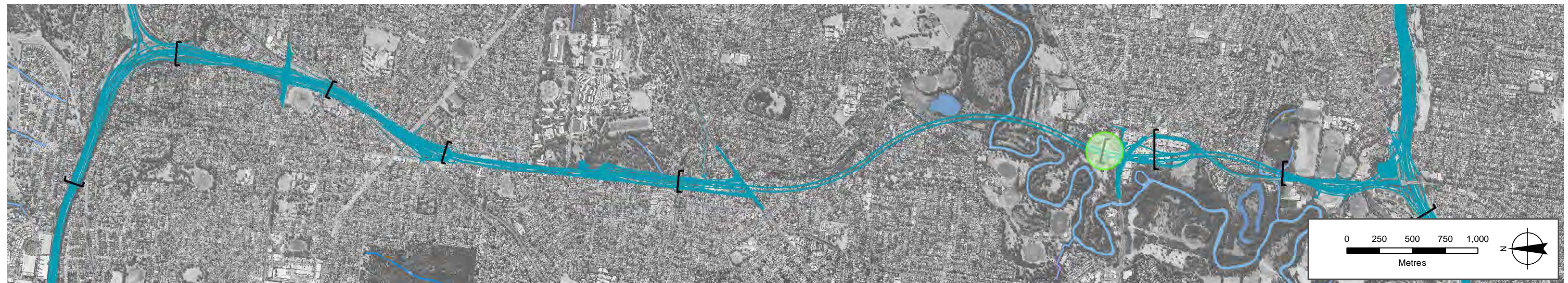


**North East Link Project**  
**Indicative cross sections**

Sheet 5 of 15

Date: 04 Mar 2019





**Near Heidi Museum of Modern Art**  
*Looking south*

Data source: CIP Imagery - DELWP - 2018 | Roads - Vicmap - 2018

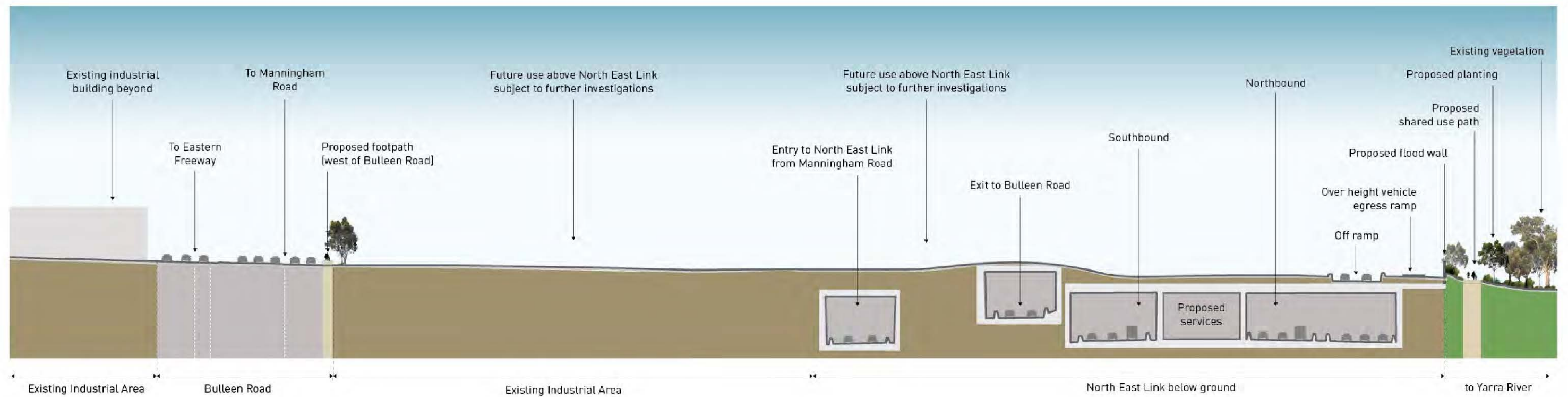
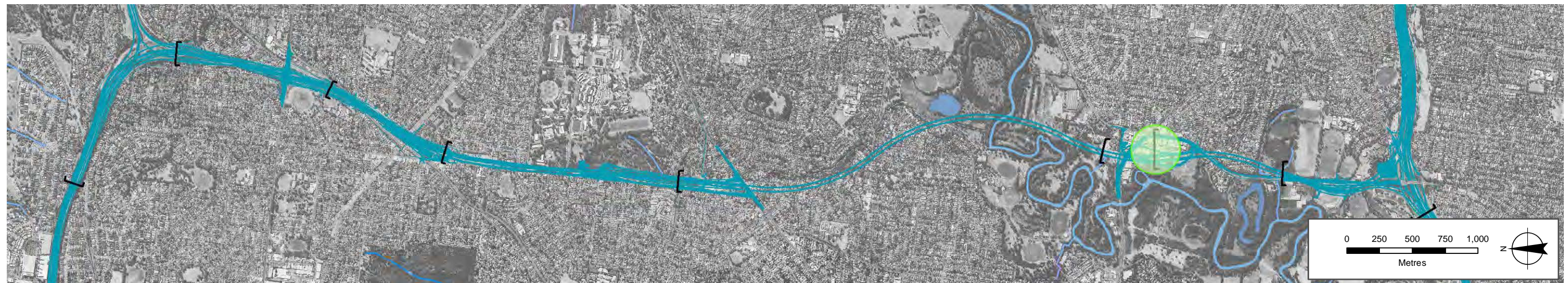


**North East Link Project**  
**Indicative cross sections**

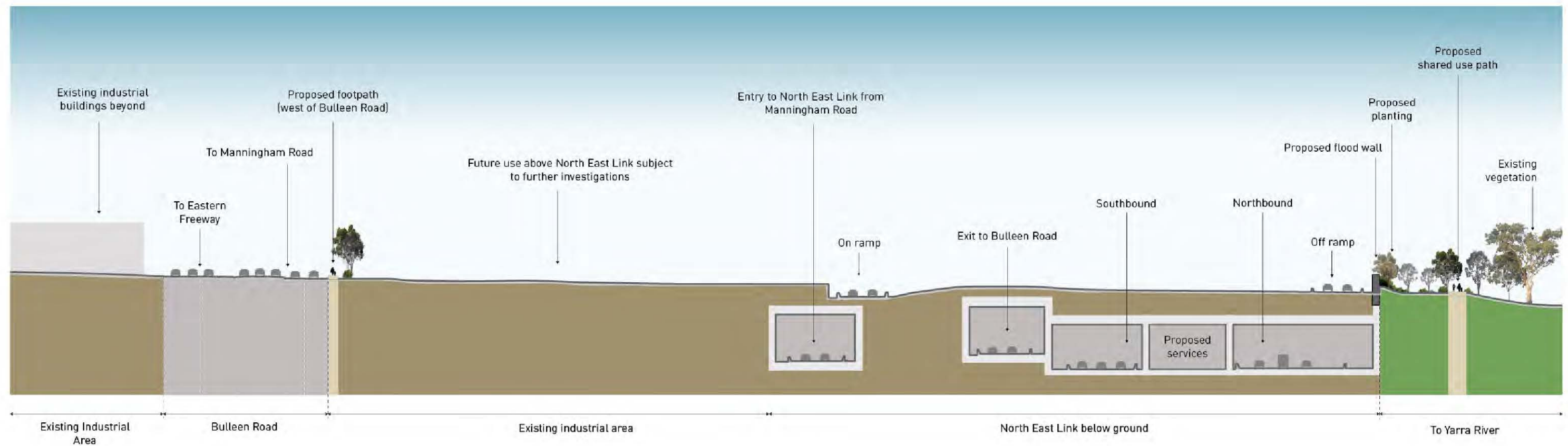
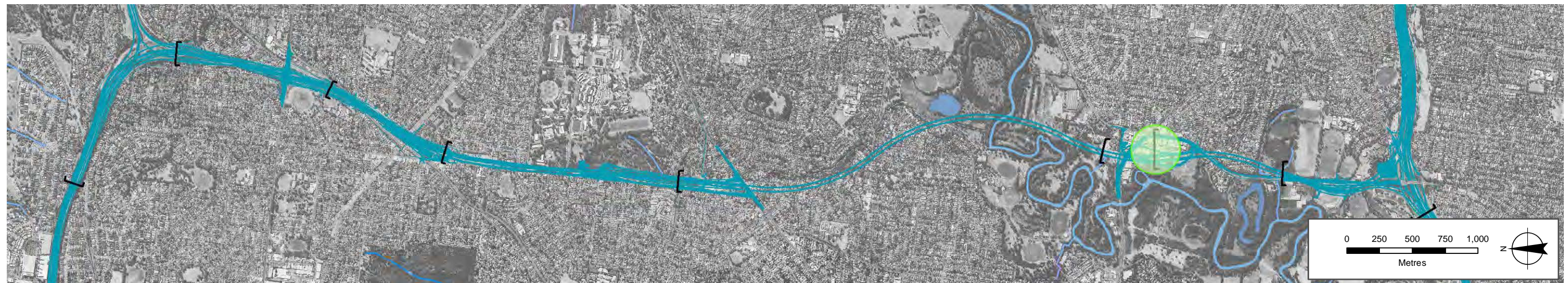
Sheet 6 of 15

Date: 04 Mar 2019

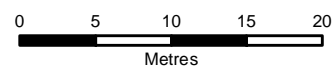
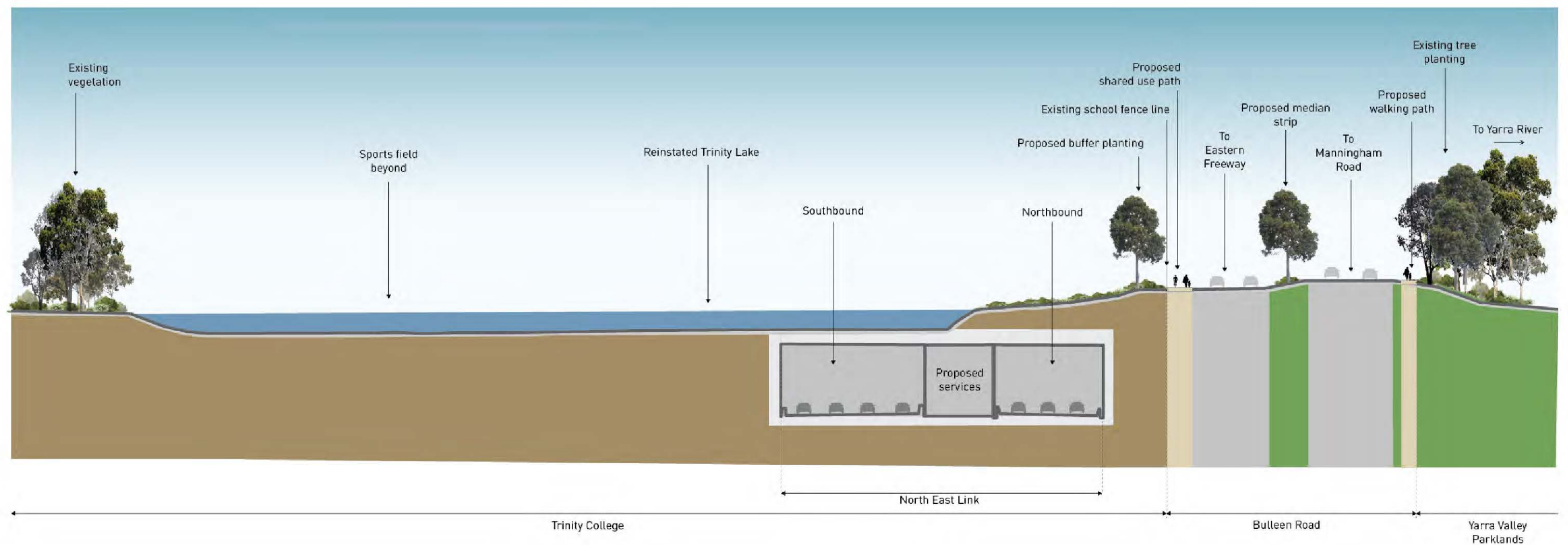
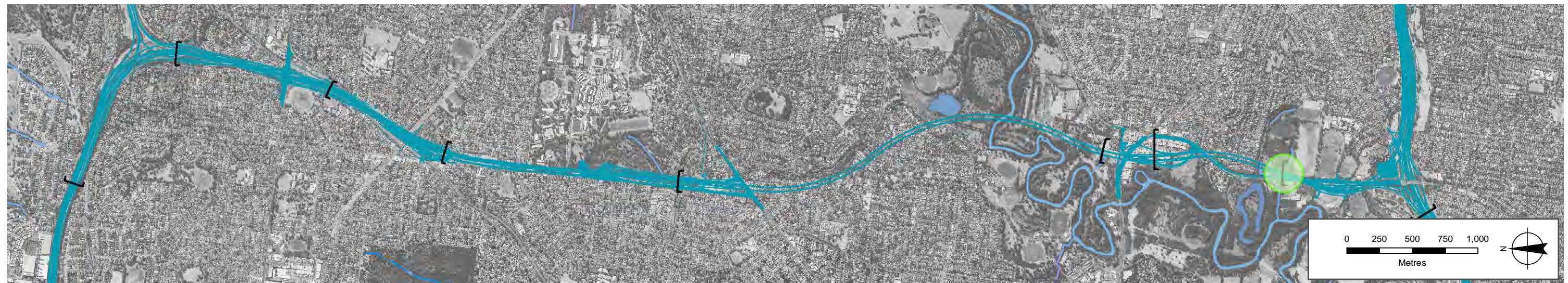












### Bulleen Road near Trinity Lake

*Looking south*

Data source: CIP Imagery - DELWP - 2018 | Roads - Vicmap - 2018



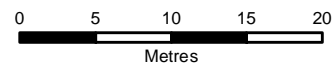
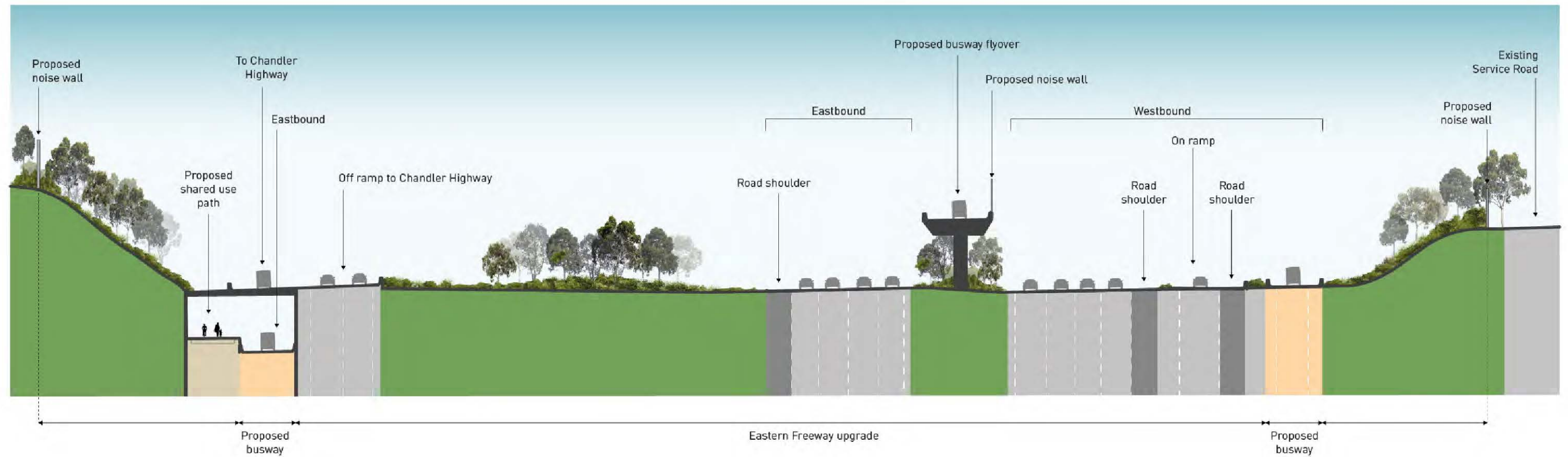
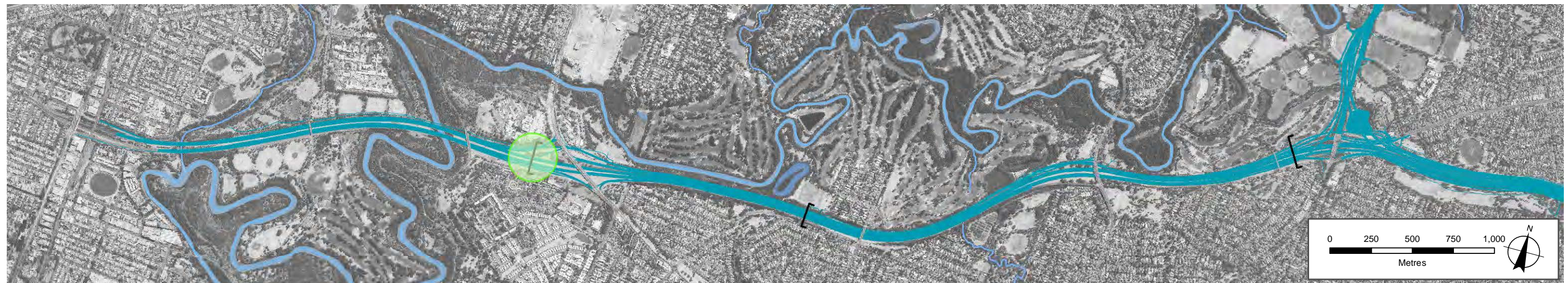
### North East Link Project

Indicative cross sections

Sheet 9 of 15

Date: 04 Mar 2019





**Eastern Freeway west of Chandler Highway**  
*Looking east*

Data source: CIP Imagery - DELWP - 2018 | Roads - Vicmap - 2018

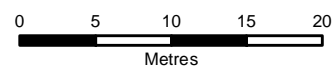
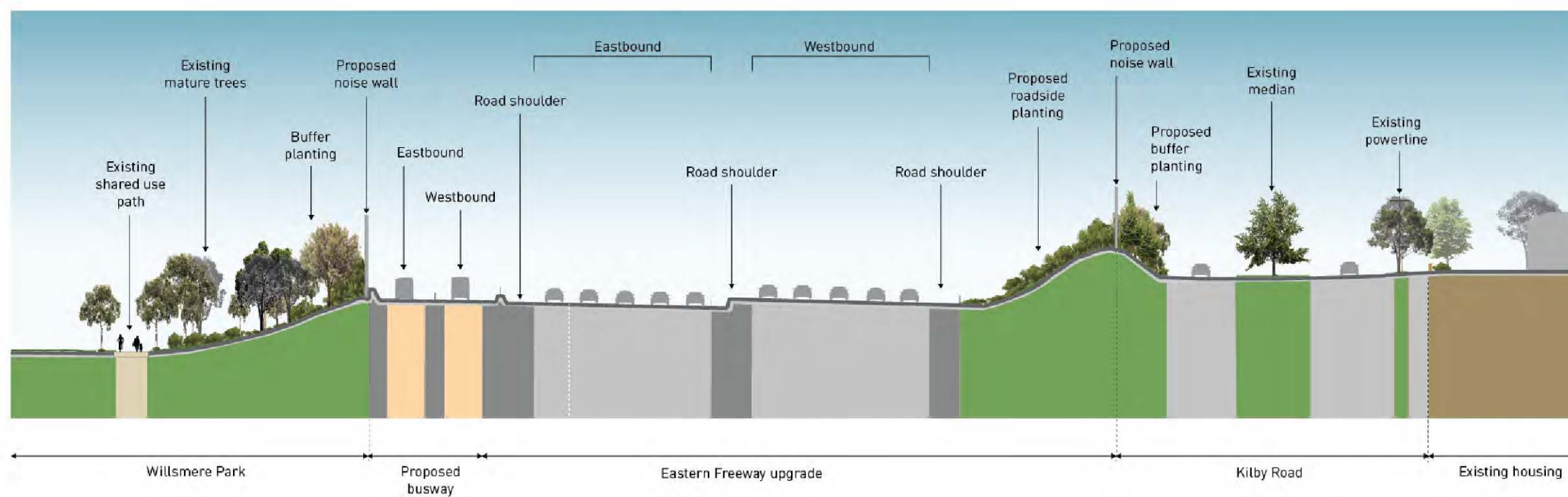
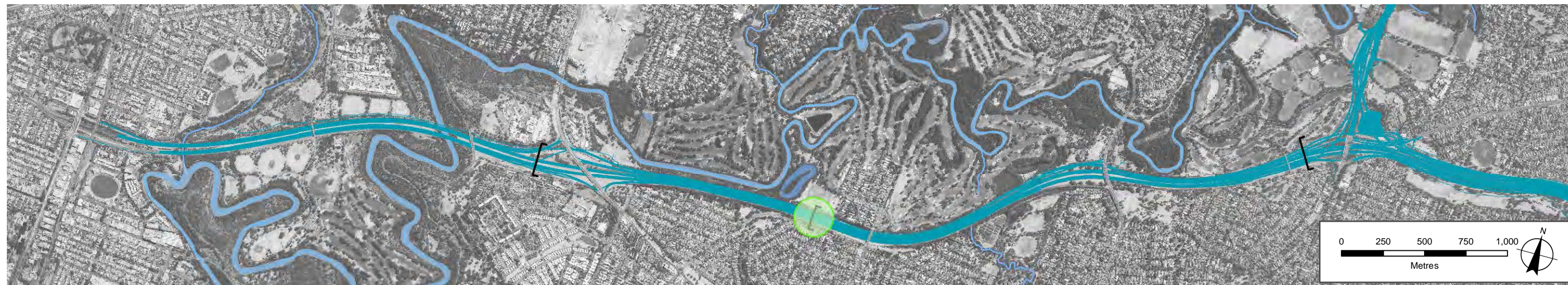


**North East Link Project**  
**Indicative cross sections**

Sheet 10 of 15

Date: 04 Mar 2019





### Eastern Freeway near Willsmere Park

*Looking east*

Data source: CIP Imagery - DELWP - 2018 | Roads - Vicmap - 2018



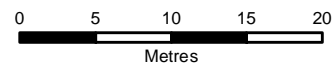
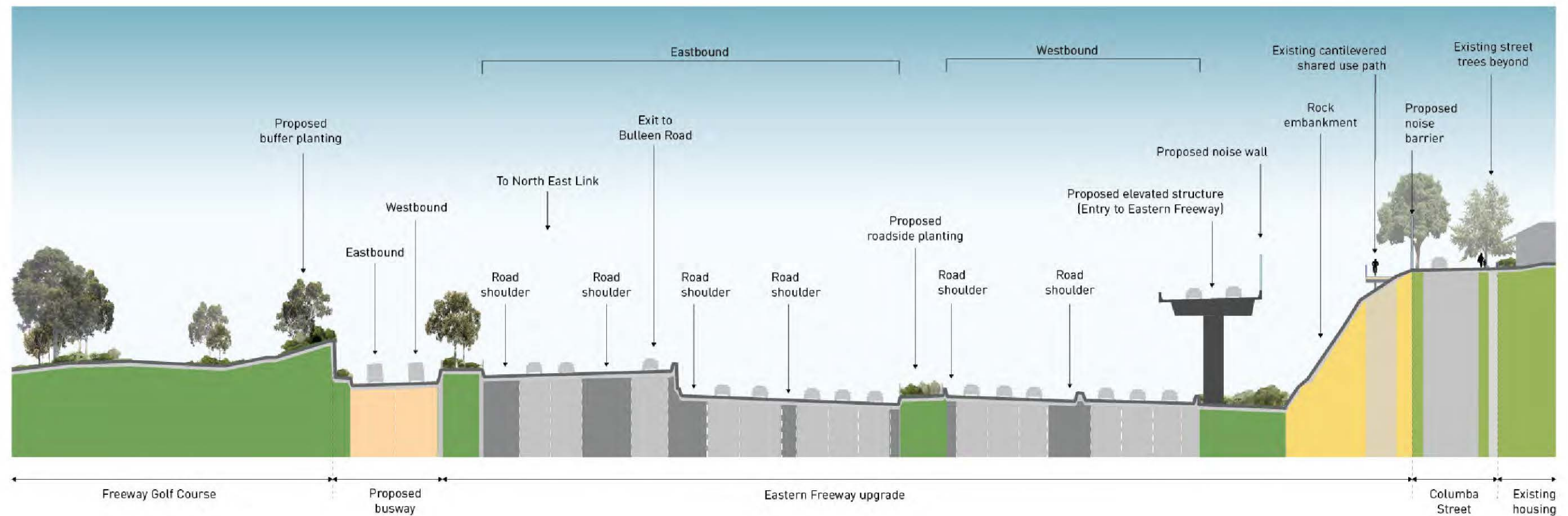
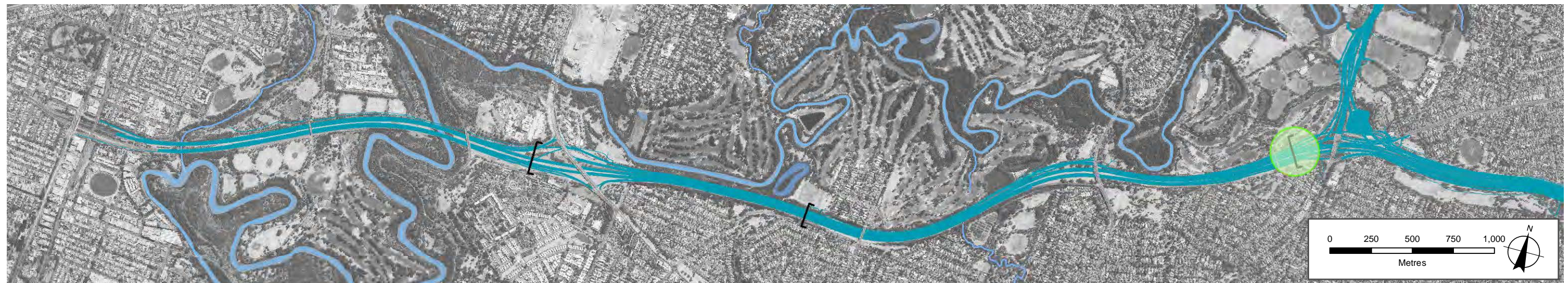
### North East Link Project

Indicative cross sections

Sheet 11 of 15

Date: 04 Mar 2019





Data source: CIP Imagery - DELWP - 2018 | Roads - Vicmap - 2018

## Eastern Freeway interchange south of the Freeway Golf course

Looking east



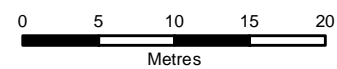
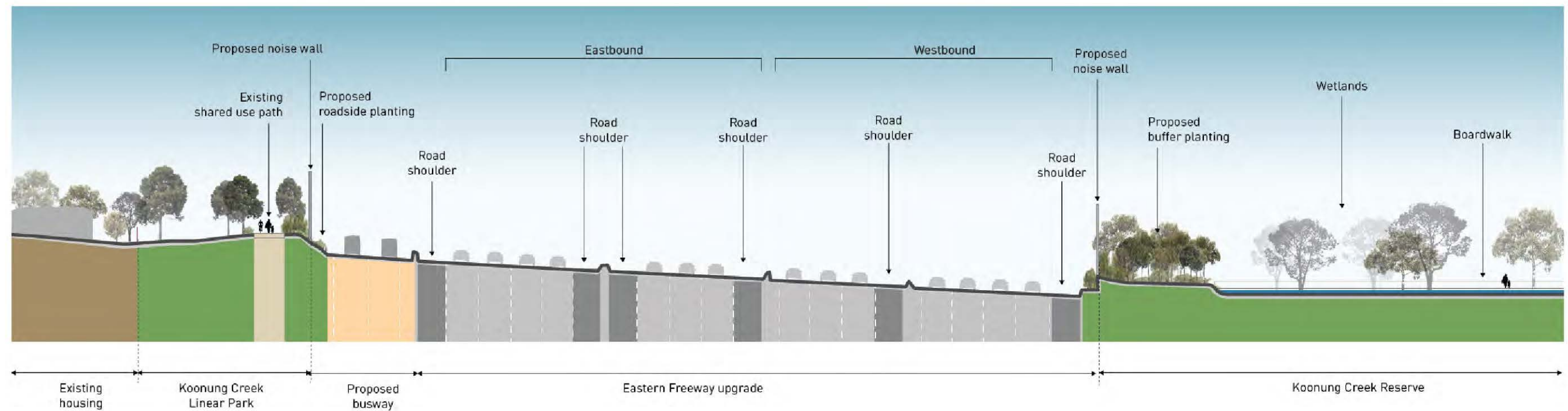
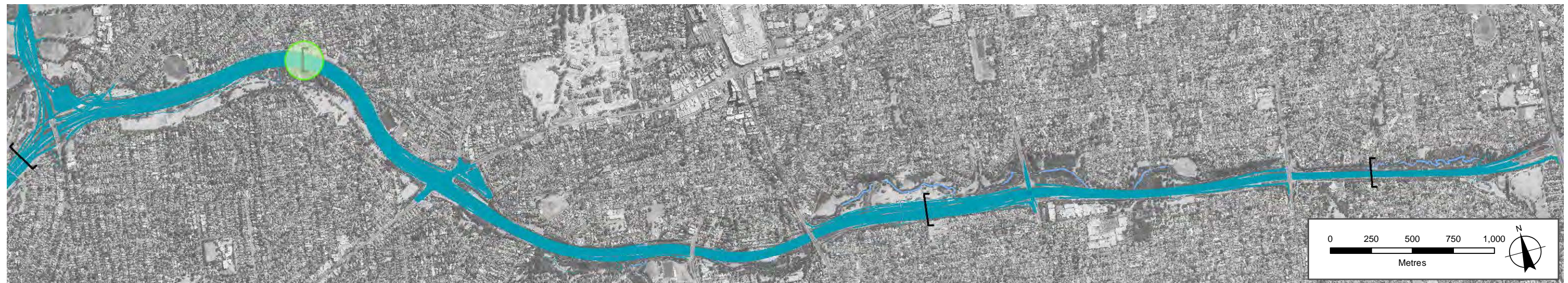
## North East Link Project

Indicative cross sections

Sheet 12 of 15

Date: 04 Mar 2019





# **Eastern Freeway near Koonung Creek Wetlands** *Looking east*

Data source: CIP Imagery - DELWP - 2018 | Roads - Vicmap - 2018

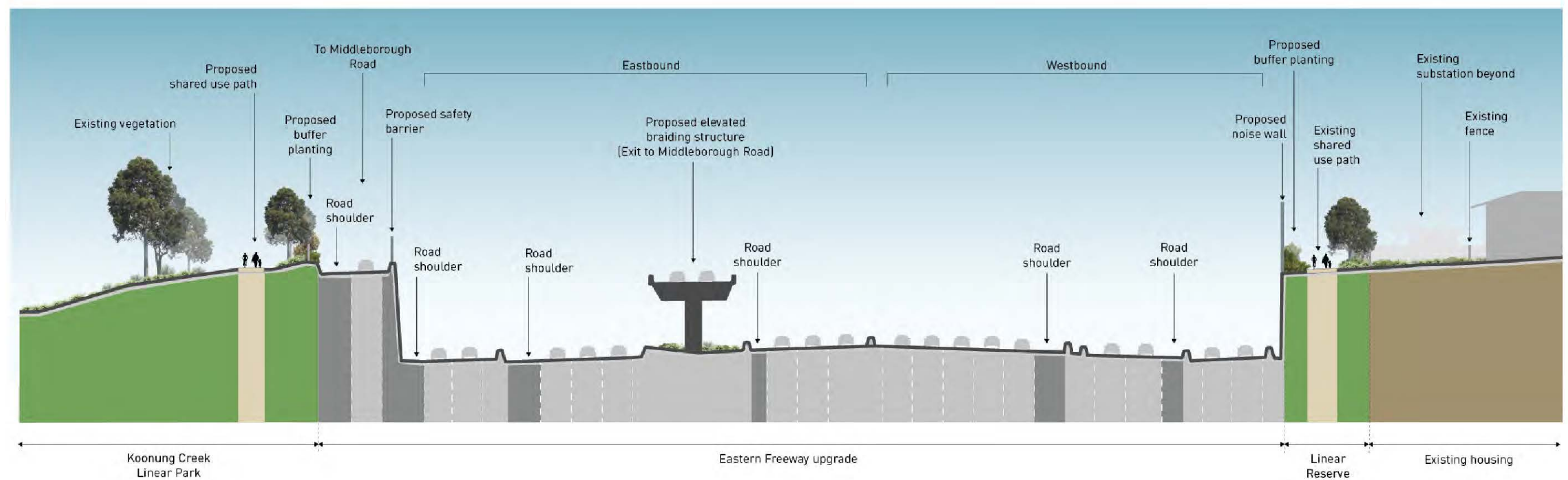
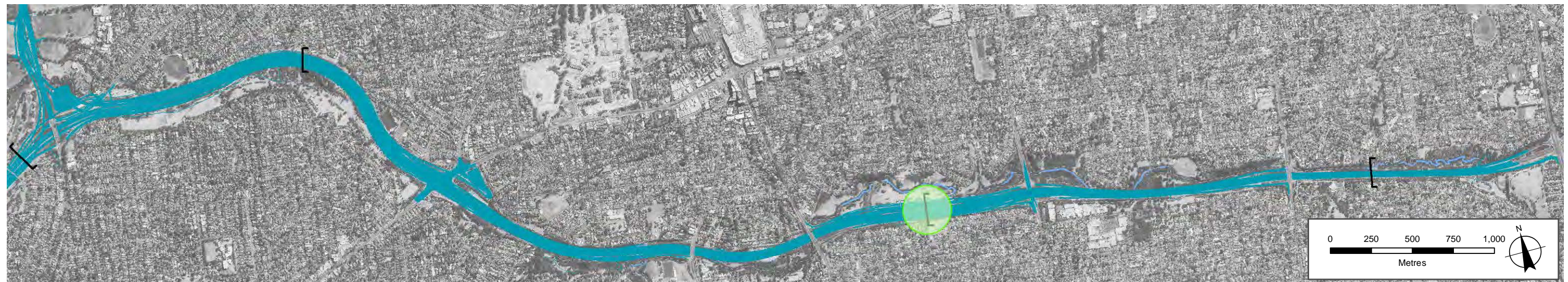


## **North East Link Project** **Indicative cross sections**

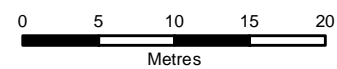
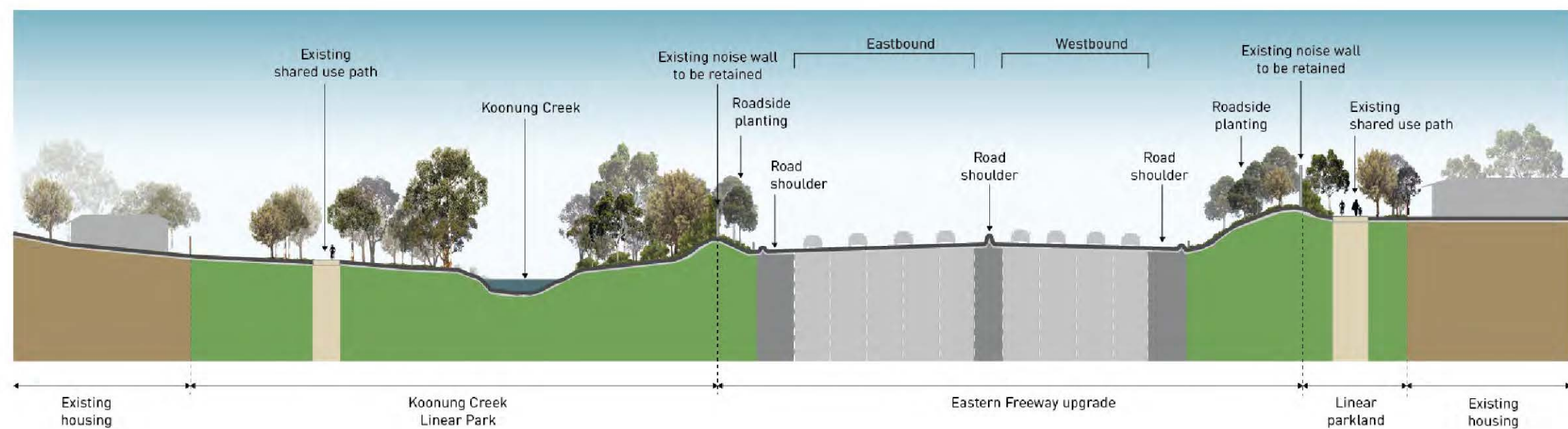
Sheet 13 of 15

Date: 04 Mar 2019









# **Eastern Freeway between Blackburn Road and Springvale Road** *Looking east*

Data source: CIP Imagery - DELWP - 2018 | Roads - Vicmap - 2018



## **North East Link Project** **Indicative cross sections**

Sheet 15 of 15

Date: 04 Mar 2019



Authorised and published by the Victorian Government,  
1 Treasury Place, Melbourne.

Copyright information and disclaimer/caveat to be added

For more information contact North East Link Authority  
1800 105 105.



Authorised and published by the  
Victorian Government, 1 Treasury Place, Melbourne