



Community Liaison Group Meeting

27 October 2022



Agenda Items

Time	#	Item detail	Owner
5.30pm	1	Welcome, introductions and apologies	Chair
5.40pm	2	WGTP MTIA update	WGTP MTIA
5.50pm	3	Construction update	CPBJH JV
6.20pm	4	BREAK	All
6.25pm	5	Member questions	Community members
6.40pm	6	Actions update	All
6.50pm	7	Actions arising and closing	All
7.00pm	8	Thank you and close	Chair



West Gate Tunnel Project MTIA



Grants and partnerships update



West Gate Neighbourhood Fund: Grants Round 2

22 grants recommended at total value of \$499,765

- 2 Yarraville, 3 Altona, 5 Altona North, 1 Kingsville
- Heritage Bridge rejuvenation
- Kororoit Creek trail artwork
- Dance block party and other community festivals
- Computers and other technology for adult learning



Sunbury & Bulla Neighbourhood Fund: Round 1

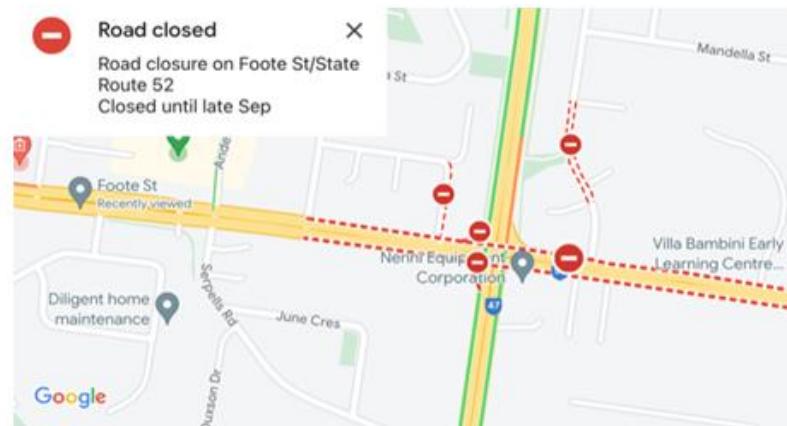
28 projects, total value of \$799,160

- Sunbury BMX starting gate upgrade
- Diwali festival of Lights festival
- Bulla CFA facility upgrade
- Free basketball clinics

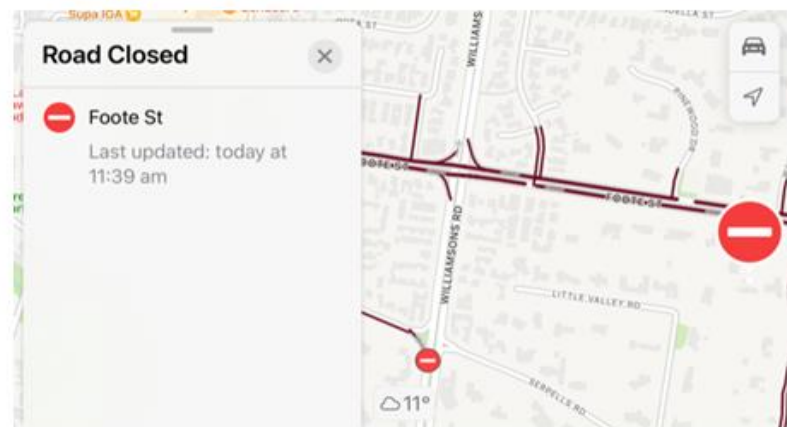
West Gate Neighbourhood Fund - Round 2 Partnerships will open in 2023 to allocate the remaining funds.

Google and Apple maps update

On Google Maps, these appear on the **Traffic** layer.



On Apple Maps these appear on the **Driving** layer (only visible when navigating).



- Both Google and Apple map traffic layers include real time alerts about road disruptions, including closures arising from Victoria's Big Build projects.
- We can't currently control the data directly, but a new relationship developed with the mapping providers now enables us to request changes to the existing details.
- West Gate Tunnel Project digital team were successfully able to request updates for recent Spring Campaign works closures that were not displaying on these traffic maps with updates visible on Google and Apple maps within 24 hours.

New pavilions now open!



*Donald McLean Reserve open day
22 October*



*WLJ Crofts Reserve open day
22 October*



WEST GATE TUNNEL
PROJECT

MAJOR
TRANSPORT
INFRASTRUCTURE
AUTHORITY

Construction and community update

VICTORIA'S
BIG BUILD

VICTORIA
State
Government



Port to City (East) Zone

East community engagement update


Recent notifications

- Dynon Road construction: distributed 14 October via doorknock and email
- Footscray Road steel portal delivery batch 2: distributed 17 October via email
- Full closures of Maribyrnong River, December 2022 to May 2023: distributed on 14 October via email
- Footscray Road weekend closures: Distributed 24 October via email


Recent stakeholder/business engagement

- Stakeholder engagement
 - *Footscray Road*: Contacted over 170 stakeholders to advise of upcoming east and westbound double lane closures along Footscray Road, between Dock Link Road and Appleton Dock Road due to preparatory and scaffolding works.
 - *Dynon Road and Citylink closures*: Contacted over 150 stakeholders to advise of the upcoming triple inbound lane closure on Citylink on 10, 12, 13 and 14 October, from 9pm to 5am and Dynon Road outbound entry ramp closure on 11 October, from 9pm to 5am.
- Business engagement
 - *Maribyrnong Street businesses*: Coffee vouchers given to businesses along Maribyrnong Street.
 - *Miller Street and Laurens Street businesses*: AusPost, Irwin Stock Feeds and Nature Links (on Dynon Road access during occupation)

Maribyrnong River bridges



Footscray Road



East zone community outreach



Coffee cart to discuss Dynon Road upcoming works, 19 October



*National Ride2Work Day
19 October*



Tunnel Zone



Tunnels community engagement update

Recent notifications

- Yarraville and surrounds ground well monitoring DL
- Two week rolling notification: ongoing for households under tunnel alignment

Recent stakeholder/business engagement

- 10 people attended the drop-in session in September.
- Another 162 coffee vouchers and thank you cards were distributed in September and early October to residents along the tunnel alignment.

OFFICIAL

Tunnelling at 50% completion



OFFICIAL

Tunnelling progress

BELLA



Bella has bored over 2060 metres of tunnel and is in the vicinity of the Hyde Street ramps and the freeway and running according to schedule.

VIDA



Vida has bored 1529 metres of tunnel and is in the vicinity of Hughes Street and running according to schedule.

Southern outbound portal and gantry crane installation



Gantry crane installed that will retrieve tunnel boring machine as it exits the portal. Williamstown Road closures in place in November



Tower crane installed to construct southern outbound portal



West Zone



West community engagement update

Recent notifications

- Fogarty Avenue beam delivery
 - Intermittent short delays for 15-20 minutes are taking place along the length of Fogarty Avenue for beam deliveries between 20-22 and 24-28 October for the cycling bridge over Williamstown Road. Approximately 2 beam deliveries each day.

Recent stakeholder/business engagement

- Stakeholder engagement
 - *Millers Road spring roadworks*: extensive advertising and social media campaigns to raise driver awareness of closures.
 - *Fogarty Avenue*: The project sent a reminder email to residents along Fogarty Avenue regarding the closure on 11 October. A shuttle flow arrangement was set up the following day to complete these works.
- Business engagement
 - *Mclvor Reserve sports clubs*: Contacted the hockey & soccer clubs to advise of Fogarty Avenue closures and shuttle flow in mid-October.
 - *Grazeland & Toll*: Discussed works and access arrangements during Simcock Avenue works.

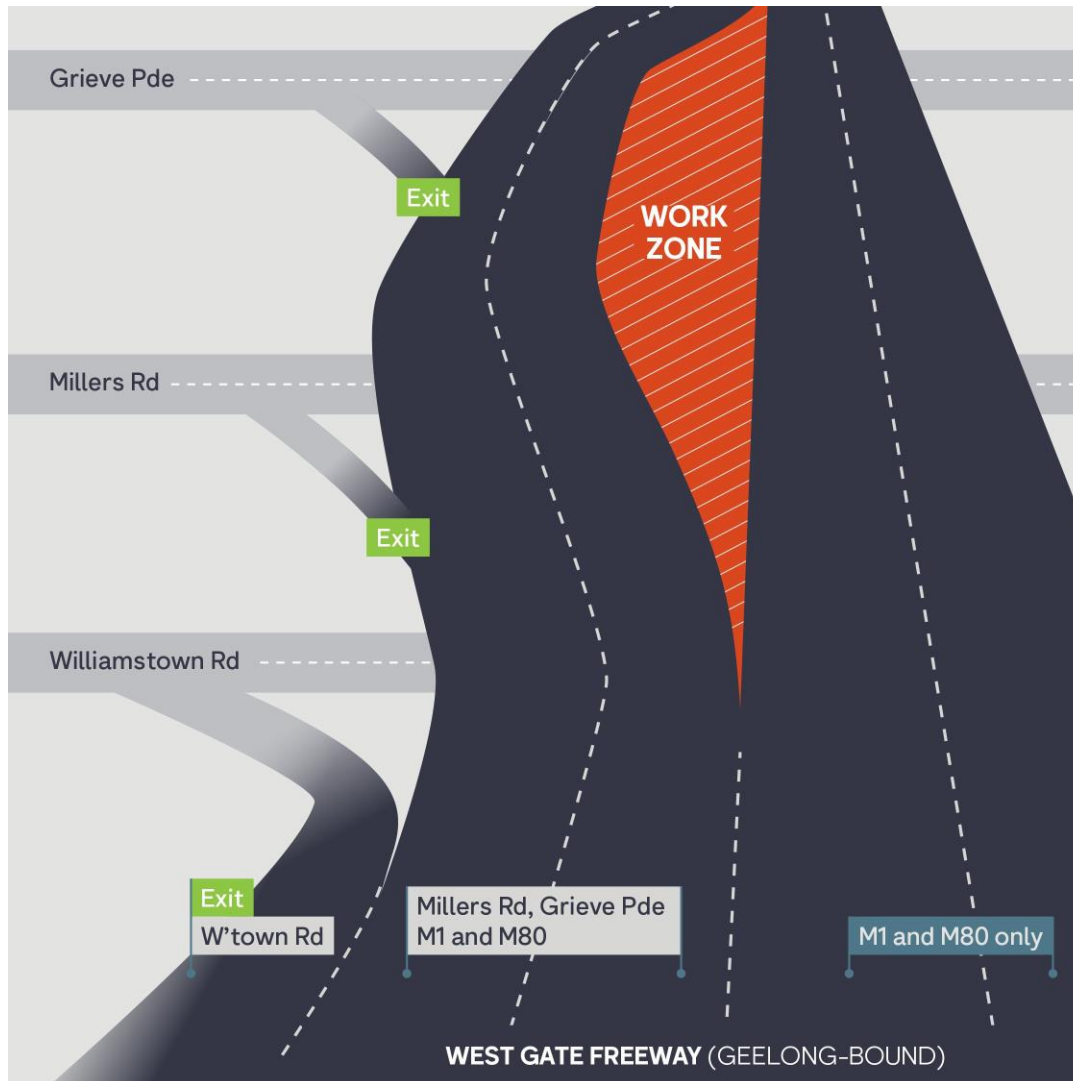
Millers Road spring roadworks



Paringa Road spring roadworks



Grieve Parade early exit traffic switch




- From late-November, the separated outbound carriageway on the West Gate Freeway will be extended from Millers Road to the M80 Interchange.
- Two right lanes will travel express towards the Princes Freeway and M80 Ring Road with no exit to Millers Road or Grieve Parade.
- Drivers wishing to exit at Millers Road or Grieve Parade will need to be in the two left lanes. These lanes will also continue to the M80 Ring Road and Princes Freeway.

Fogarty Avenue



Hyde Street ramps





Member questions





Actions from previous meetings



Open actions

Name	Owner	Action	Status and update
AN8	CPBJH	CPBJH to confirm total number of trees to be replaced and removed.	Open - CPBJH provided an update in May 2022 that this continues to be looked at
ALL1	CPBJH	Short- and long-term access for pedestrians at Millers Road/Paringa to be explained.	Open – CPBJH to provide an update
ALL3	CPBJH / TU	CPBJH / TU to follow up an earlier than end 2023 re-opening of Federation Trail between Millers Road and Fogarty Avenue.	Open – CPBJH / TU to provide a response
ALL4	CPBJH / TU	CPBJH / TU to advise why the new bus shelter on the Millers Road city bound entry ramp is facing the ramp traffic instead of the retaining wall.	Open - CPBJH / TU to provide a response

Informal follow-up questions

- a. WGTP MTIA to check the Council advice to the National Heavy Vehicle Regulator on whether the applicant is aware of school curfew periods through the permits.
- b. WGTP MTIA to provide update on work with google maps in October CLG meeting.
- c. WGTP MTIA to advise on veloway bridge design status.



Thank you and close

Jim Williamson

