



27 March 2023

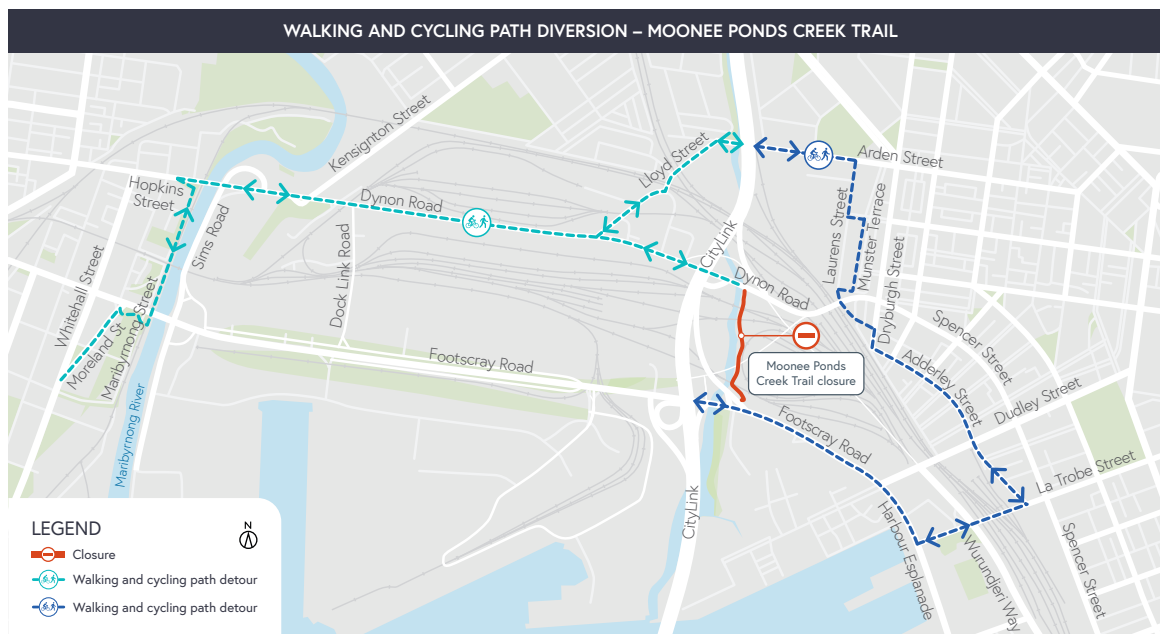
Moonee Ponds Creek Trail Closure

Works are continuing around Moonee Ponds Creek (MPC) to allow for the construction of a new bridge as part of the West Gate Tunnel Project. The new, dedicated bridge will improve connections to the West and provide a direct link to Dynon Road, Flinders Street and the new Wurundjeri Way Extension.






What to expect and when


To facilitate these works, a section of the MPC trail between Footscray Road and Dynon Road will need to be fully closed **from 7am Friday 31 March to 7am Saturday 1 April 2023 and 7am Friday 14 April to 7am Saturday 15 April 2023**. Pedestrians and cyclists are advised to follow the detour map provided below in order to safely continue their journey both north and south of the MPC trail.

	Impact	Date
	Walking and cycling path detour Please see map below	7am Friday 31 March to 7am Saturday 1 April 2023
	Day-time works – bridge foundation Low to medium noise levels expected from: <ul style="list-style-type: none"> • Steel girder installation • Major crane lifts 	7am Friday 14 April to 7am Saturday 15 April 2023



westgatetunnelproject.vic.gov.au
info@wgta.vic.gov.au | 1800 105 105
 West Gate Tunnel Project Info Centre
 Corner of Somerville Rd and Whitehall St, Yarraville VIC 3013

Follow us on social media     

 **Translation service**
 For languages other than English, please call 03 9209 0147.

Please contact us if you would like this information in an accessible format. If you need assistance because of a hearing or speech impairment, please visit relayservice.gov.au

In partnership with:

