



Community Liaison Group

West & North Joint Meeting

21 February 2019





Introduction

JIM WILLIAMSON

Time	Item	Topic
5.30pm	1	Welcome, introductions, apologies and actions from previous meeting
5.40pm	2	Report from CLG community members
6:10pm	3	Special Guests – Patsy Toop / Thomas Alemis
6.40pm	4	Tea Break
6.55pm	5	Construction update
7.10pm	7	Landscape CLG Workshop Update
7.20pm	6	Questions from CLG members on construction update and landscape workshop update
7.35pm	8	West Gate Tunnel Authority Update
7.50pm	9	Upcoming events for CLG Members to attend
7.55pm	10	Actions arising and close



Report from CLG community members



Inner West Air Quality Community Reference Group

Patsy Toop

Department of Environment, Land, Water and Planning

Inner West Air Quality Community Reference Group



Independent Chair of the Inner West Air Quality Community Reference Group - Patsy Toop






The Inner West AQ CRG was announced on 26 July 2018 by the Minister for Energy, Environment and Climate Change and the Minister for Roads and Road Safety





Purpose: to investigate air quality issues in the inner west of Melbourne and make recommendation to government on priority actions to improve air quality

Inner West Air Quality Community Reference Group

Group Membership (15)

-  Representatives from local councils
-  Community member representatives
-  Independent Chairperson

Supported
by:

-  DELWP as Secretariat
-  EPA and other experts

The scope of the Inner West AQ
CRG covers the areas of
Maribyrnong, Hobsons Bay, and
Brimbank

Community member
representatives were
recruited by a public
Expression of Interest
process

Inner West Air Quality Community Reference Group



An introductory meeting was held on 10 December 2018



Members identified key areas of interest in relation to air quality and finalised the Terms of Reference for the CRG



The next meeting is scheduled for 25 February 2019 and will focus on developing a shared baseline understanding of air quality

Inner West Air Quality Community Reference Group



The initial term of the CRG is 12 months (ends in December 2019)



Meetings will occur approximately every four weeks



Summaries of each meeting are publicly available online at:
<https://www.environment.vic.gov.au/sustainability/inner-west-air-quality-reference-group>



Millers Road and Williamstown Road Corridor Study

Thomas Alemis
Senior Traffic and Planning Engineer/Officer
VicRoads

Millers Road and Williamstown Road Corridor Study led by VicRoads

Connecting
our communities



**How familiar are you with the formation
and role of the corridor study group?**



Corridor Study Group – work flow & objective



What's happened so far?

- **Meeting 1 – 20 September 2018:**
 - Establishing context around the formation of the working group;
 - What we have heard so far;
 - The study area;
 - What does success look like?
- **Meeting 2 – 25 October 2018 – Issue Identification Workshop**
 - Tapping into the local knowledge of our members to identify issues along the corridor.



What's next?

- Meeting 3 for the working group is scheduled for 27 February 2019
- The focus of this meeting will be to utilise the issues identified as a basis for solution development.



http://media.navigatored.com/images/940*637/blueprint.jpg

Questions?







Tea break



Construction Update

CPB JOHN HOLLAND JV





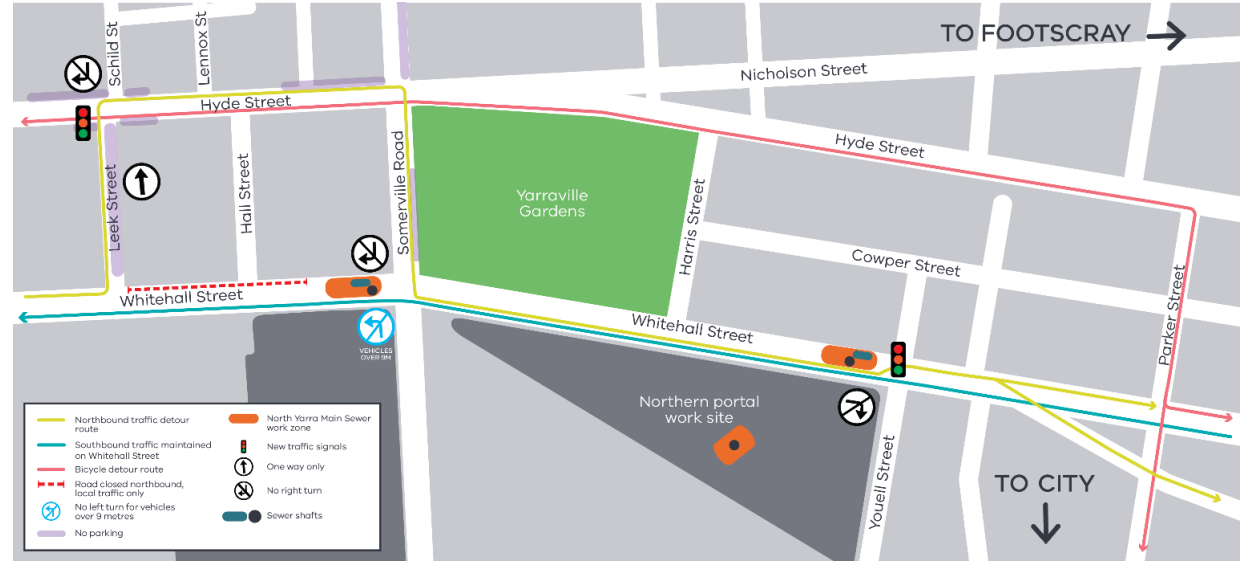
TUNNEL ZONE

Andrew Shepherd
Construction Manager



North Yarra Main Sewer

- **Community impacts:**
 - Temporary and overnight lane closures on Somerville Road and Whitehall St
 - Permanent parking restrictions on Youell St to be implemented



Northern Portal and Pivot Site





PORT TO CITY

Jacques le Sueur
Construction Manager



Port to City Precinct – overview



Maribyrnong River crossings

Footscray Road preparations

City connections (E-Gate and F-Gate)

Wurundjeri Way

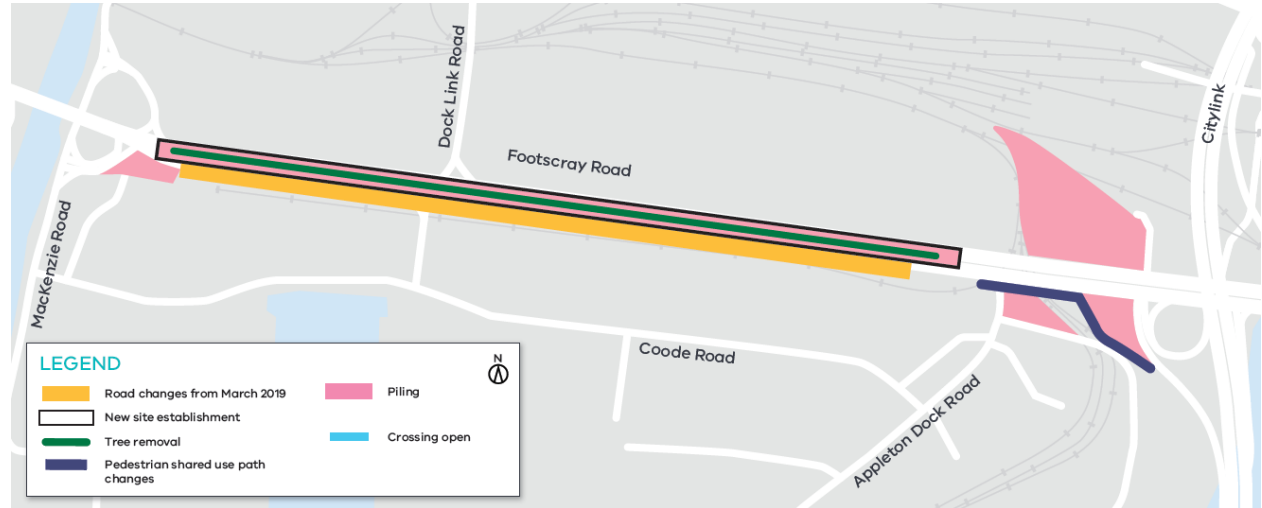
Maribyrnong River works

- **Community impacts:**
 - Maribyrnong Shared Use Path and traffic changed
 - Noise and vibration from piling



Footscray Road

- **Community impacts:**
 - Traffic changes including lane realignment and narrowing
 - Tree removal





WEST ZONE

Charles Fairbairn
Construction Manager



Williamstown Road interchange

Community impacts:

- Local road and ramp closures
- Night works
- Pedestrian and vehicle detours



Fogarty Avenue / The Avenue

- **Community impacts:**
 - Temporary closure of Muir Street pedestrian bridge
 - Ongoing closures of Fogarty Ave with traffic detours in place

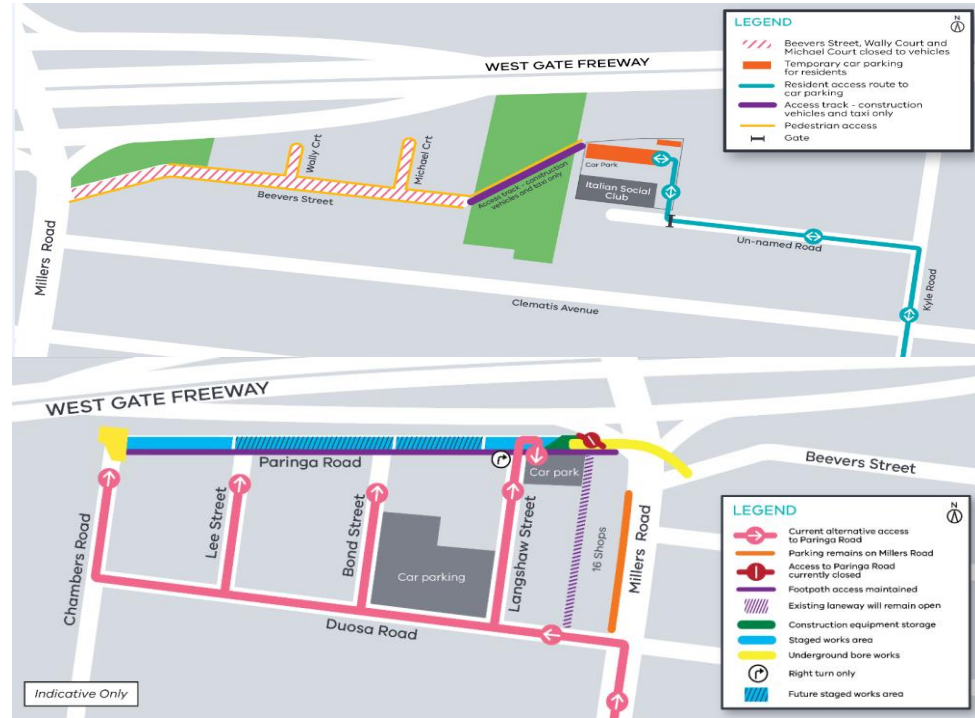


Millers Road interchange



Beevers Street / Paringa Road

- Beevers Street full road closure for three days – property access impacts
- Staged closures of Paringa Road - property access impacts
- Community impacts are largely localised changed traffic conditions as well as some increased noise and vibration



West Gate Freeway – Chambers Road to Grieve Parade

Community impacts:

- Temporary noise wall installation and demolition of existing noise wall
- Traffic detours and increased construction traffic in area





Landscape CLG Workshop Update

Landscaping and open space workshop

- Opportunity for CLG members to engage with landscaping and open space
- Driven from past CLG meeting discussions and actions
- Interactive and hands-on session with expert present
- Early designs and current designs presented



Workshop format

- **Welcome and introduction**
- **Purpose and structure**
- **Detailed run-through:**
 - East/City of Melbourne
 - Maribyrnong River crossing
 - Northern portal and retarding basin
 - Harris Street changes
 - West through to Kororoit Creek
- **Clarification of next steps**
- **Close**



Key takeaways

- Higher interest in urban planning ramifications and considerations
- Clear desire to show community what landscaping, urban design and open space will look like on completion
- Need to explore and better communicate safety considerations for pedestrians and SUP users
- Explore opportunities to seek feedback through CLG reps
- Interest in way-finding and heritage signage
- Actions with attendees for review



Next steps

- Come back to CLG members addressing specific actions from workshop
- Respond with how to assist CLG members present designs to their communities/communities
- Continue development of materials for a public information campaign



Landscape Design – Communications Approach

Key stages:

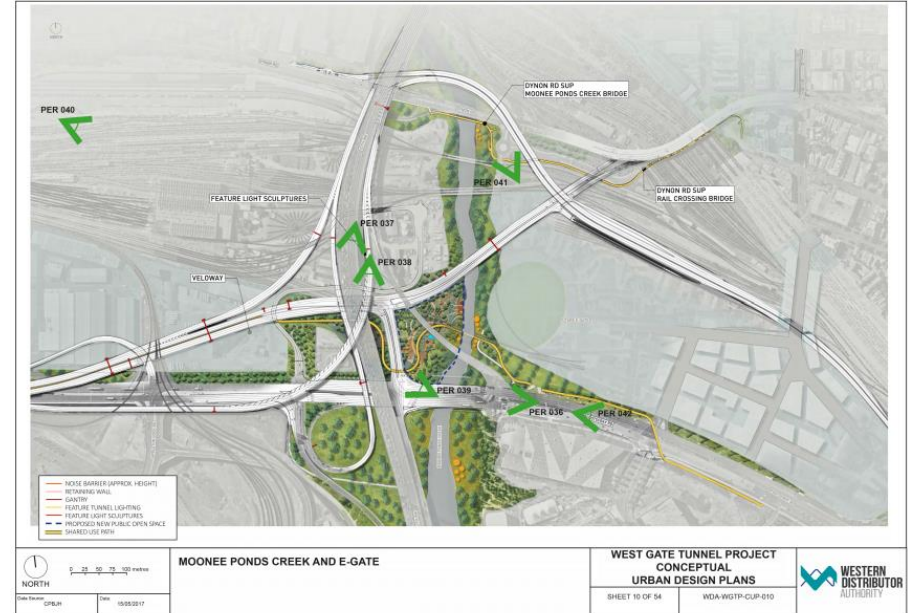
- **CLG Engagement**
 - Provide insight into design development process
 - Overview of stakeholder requirements
 - Key opportunities for input
- **Community Information Campaign**
 - Highlight developments from EES to current design
 - Focus on local areas of interest
 - Link to broader benefits and outcomes



Communications Approach - CLG

CLG Engagement – Q1 2019

- Workshop on 18 Feb 2019
 - Insight into design development and stakeholder engagement to date
 - Comments / feedback / areas of interest
 - Key opportunities for input
- Close-out of comments and ongoing updates



Communications Approach - Community

- **Community information campaign – Q1-3 2019**
 - Pop-up sessions
 - Stakeholder briefings
 - Info Centre displays
 - Updated materials; Fact Sheets, maps, images
 - Digital / online information
 - ‘Greening the West’ – tree numbers and locations
 - Focus on open space & local areas
 - Links to active transport – walking and cycling



Questions from CLG members on construction update



West Gate Tunnel Authority Update

Peter Sammut
Chief Executive Officer

Premier and Minister visit the Northern Portal Site





Upcoming events for CLG members to attend

Upcoming Events

- Brooklyn Community Representative Group Open House Forum
 - 6 March 2019

Actions arising and close



THANK YOU

