




GDA94 MGA94 ZONE 55

PLAN TO DESIGNATE THE PROJECT AREA PURSUANT TO SECTION 95 (2) MAJOR TRANSPORT PROJECTS FACILITATION ACT 2009
 Lodged in the Central Plan office
 Dated this 22 day of November 2018

 Craig Leslie Sandy - Surveyor-General

LEGEND

- PROJECT AREA
- PROJECT AREA BOUNDARY

**BELL AND MORELAND
 LEVEL CROSSING REMOVAL**

Doc No: P05-004-C-LXA-MAP-00-CGS-XGS-0001 Version 1-00




LEVEL CROSSING REMOVAL PROJECT

Index
 Sheet 1 of 18
LEGL./18-104

0 150 300 450 600 metres

Paper Size A3 - Scale 1:15000



GDA84 MGA84 ZONE 55



SEE SHEET 3

2\IPS603501

1\TP960537

1\TP831615

1\TP955700

1\TP898200

1\TP8083

1\TP955692

1\TP955694

1\TP944560

2\TP960537



1 LP15775

1\TP116548


3 LP15775


1 TP956522

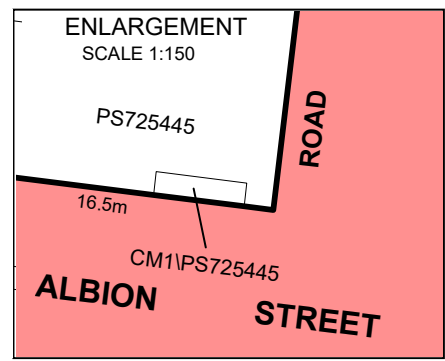

1\TP245659

LEGEND
 PROJECT AREA
 PROJECT AREA BOUNDARY

**BELL AND MORELAND
 LEVEL CROSSING REMOVAL**
 Doc No: P05-004-C-LXA-MAP-00-CGS-XGS-0001 Version 1-00



LEVEL CROSSING REMOVAL PROJECT

 Paper Size A3 - Scale 1:1000
 Sheet 2 of 18
LEGL./18-104



ENLARGEMENT
SCALE 1:150

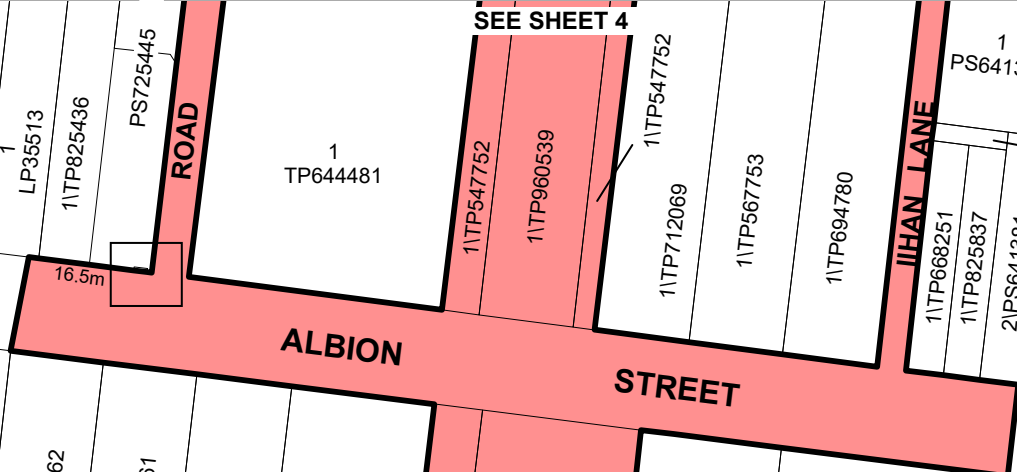
PS725445

16.5m

ALBION STREET

CM1\PS725445

SEE ENLARGEMENT



SEE SHEET 4

ROAD

ALBION STREET

1
TP644481

1\TP547752

1\TP960539

1\TP547752

1\TP712069

1\TP567753

1\TP694780

LANE

1\TP668251

1\TP825837

2\PS641381

1\TP433722

1
PS641381

16.5m

1
LP1746

1
TP222662

1
PS321461

1
TP539792

1
TP663632

2
PS603501

1
PS603501

1
TP390726

PS632365

1.5m

COBURG RAILWAY

1\TP707963

1\TP567949

1\TP698742

1\TP377626

1
TP960538

FLORENCE STREET

PS701392

MELBOURNE AND

2
PS603501

BREESE STREET

FREDERICK STREET

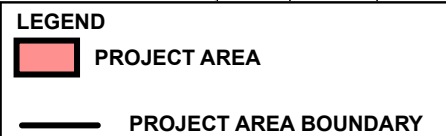
ORIENT GROVE

ORIENT GROVE

WEST STREET

SEE SHEET 2

1
TP960537



LEGEND

PROJECT AREA

PROJECT AREA BOUNDARY

BELL AND MORELAND
LEVEL CROSSING REMOVAL

Doc No: P05-004-C-LXA-MAP-00-CGS-XGS-0001 Version 1-00



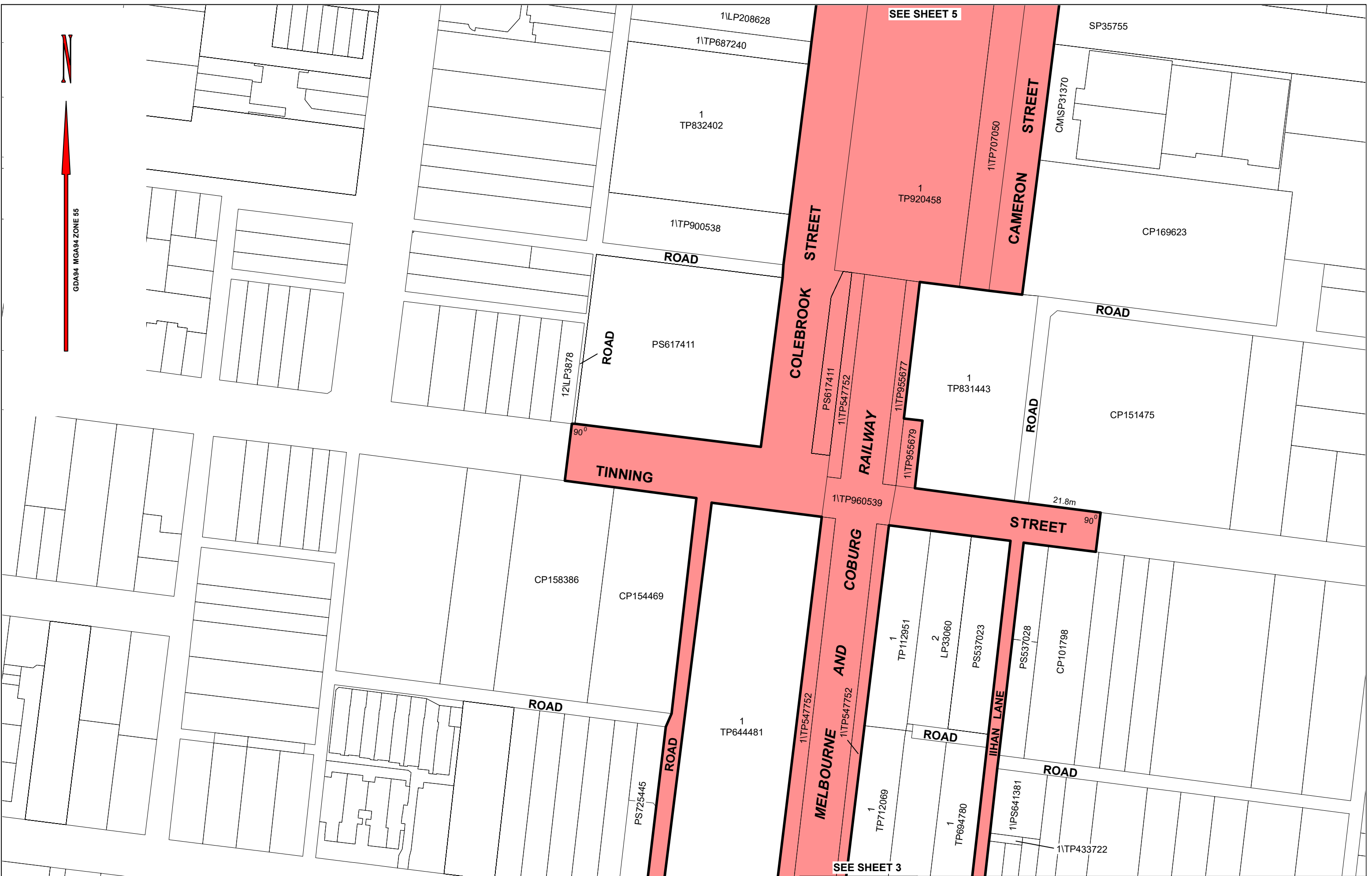

LEVEL CROSSING REMOVAL PROJECT



Paper Size A3 - Scale 1:1000

Sheet 3 of 18


LEGL./18-104




SEE SHEET 5

SEE SHEET 3

LEGEND

 PROJECT AREA

 PROJECT AREA BOUNDARY

**BELL AND MORELAND
LEVEL CROSSING REMOVAL**

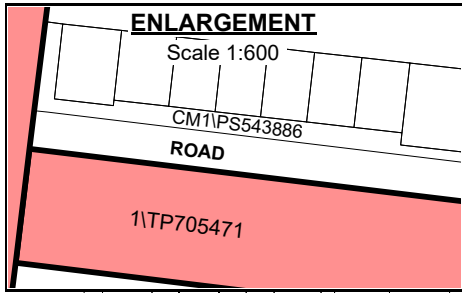
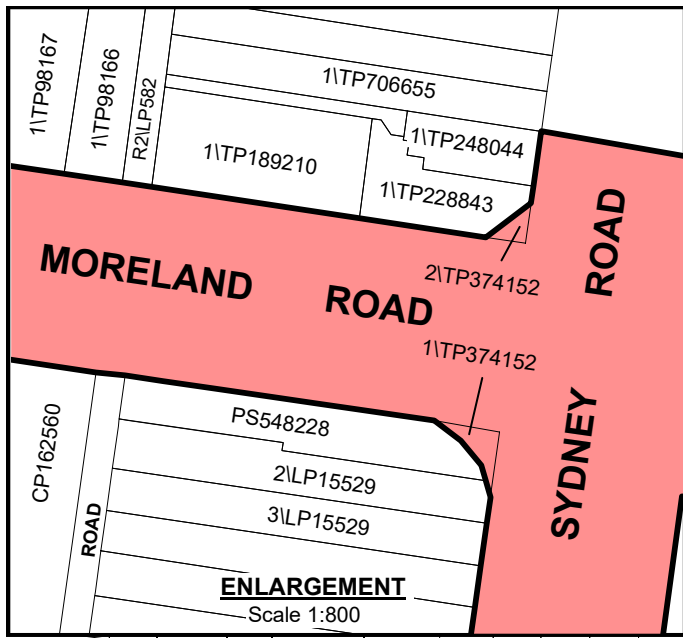
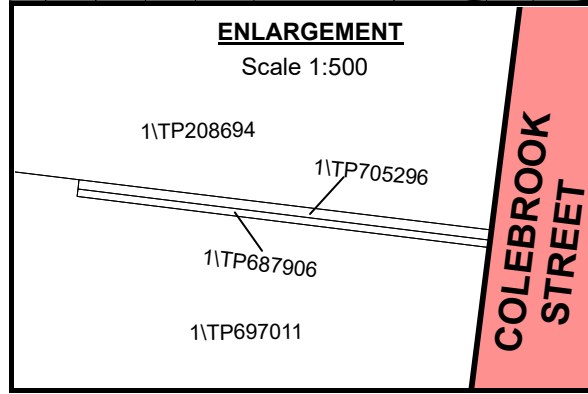
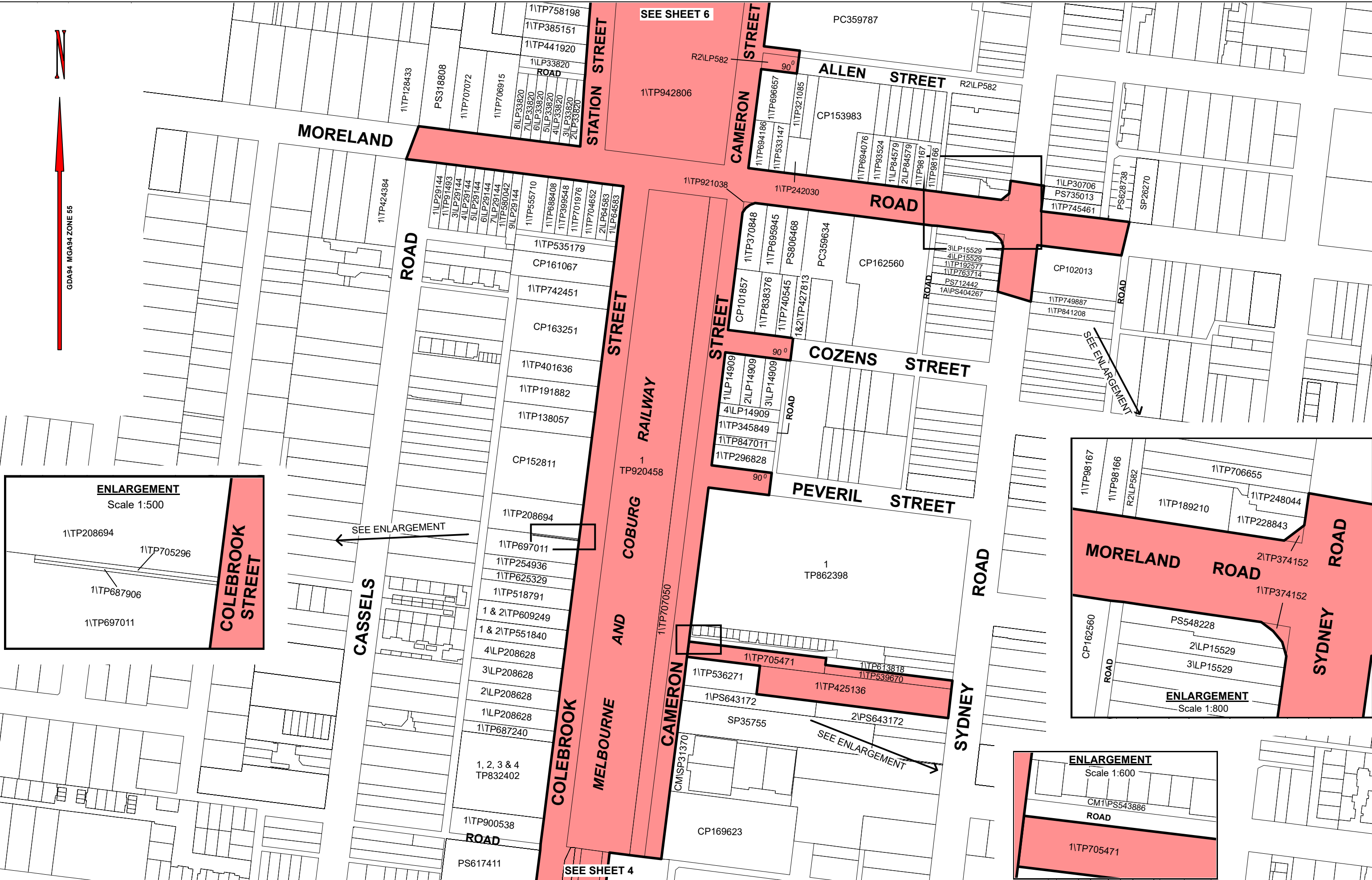

Doc No: P05-004-C-LXA-MAP-00-CGS-XGS-0001 Version 1-00



LEVEL CROSSING REMOVAL PROJECT



Paper Size A3 - Scale 1:1000




LEGEND

	PROJECT AREA
	PROJECT AREA BOUNDARY

**BELL AND MORELAND
LEVEL CROSSING REMOVAL**

Doc No: P05-004-C-LXA-MAP-00-CGS-XGS-0001 Version 1-00



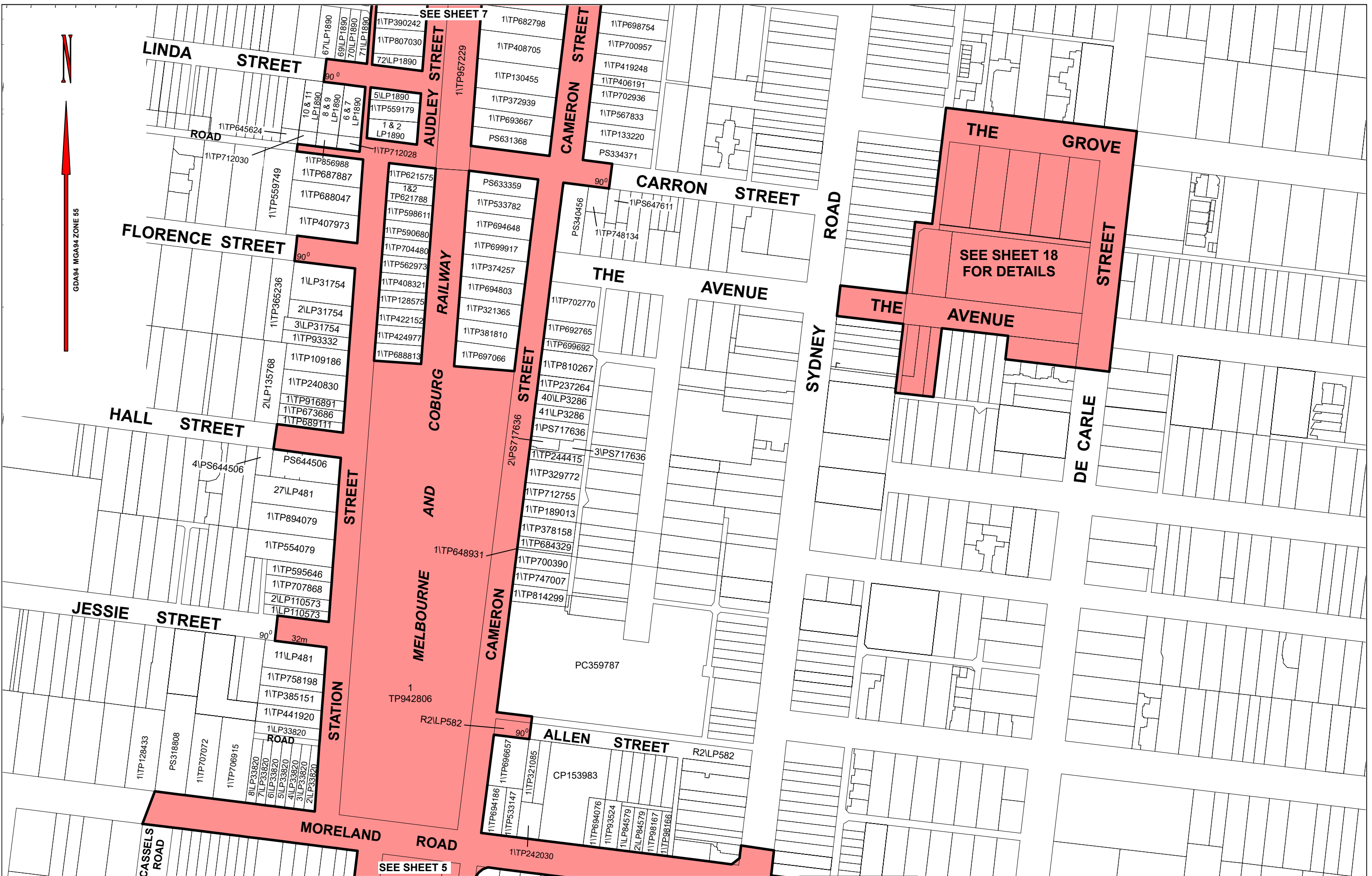

LEVEL CROSSING REMOVAL PROJECT

0 20 40 60 80 metres


Paper Size A3 - Scale 1:2000


Sheet 5 of 18
LEGL./18-104

X:\Workspaces\




LEGEND

 PROJECT AREA

 PROJECT AREA BOUNDARY

**BELL AND MORELAND
LEVEL CROSSING REMOVAL**

Doc No: P05-004-C-LXA-MAP-00-CGS-XGS-0001 Version 1-00

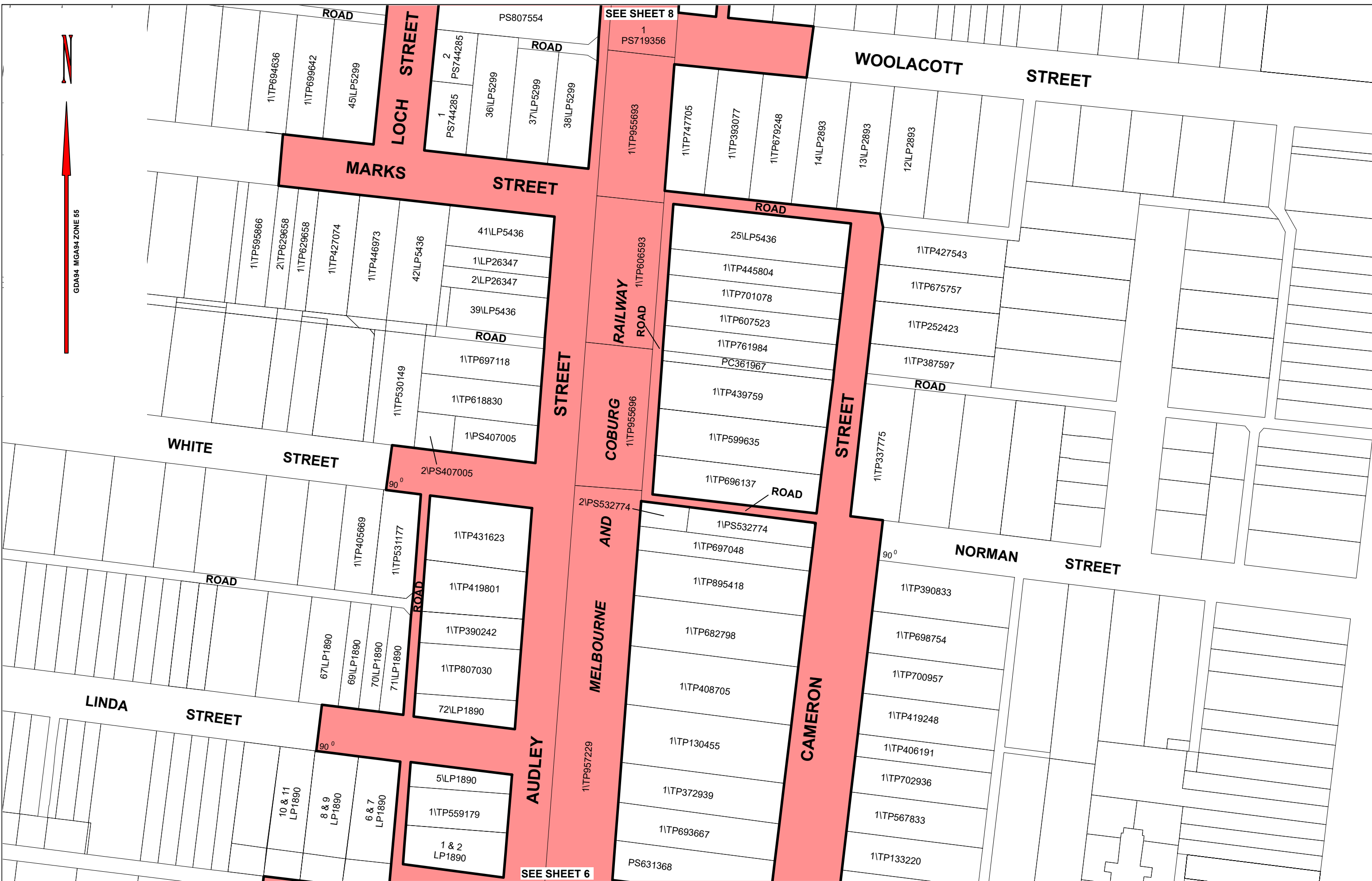



LEVEL CROSSING REMOVAL PROJECT


0 20 40 60 80
metres


Sheet 6 of 18
LEGL./18-104

Paper Size A3 - Scale 1:2000



LEGEND

 PROJECT AREA

 PROJECT AREA BOUNDARY

**BELL AND MORELAND
LEVEL CROSSING REMOVAL**

Doc No: P05-004-C-LXA-MAP-00-CGS-XGS-0001 Version 1-00

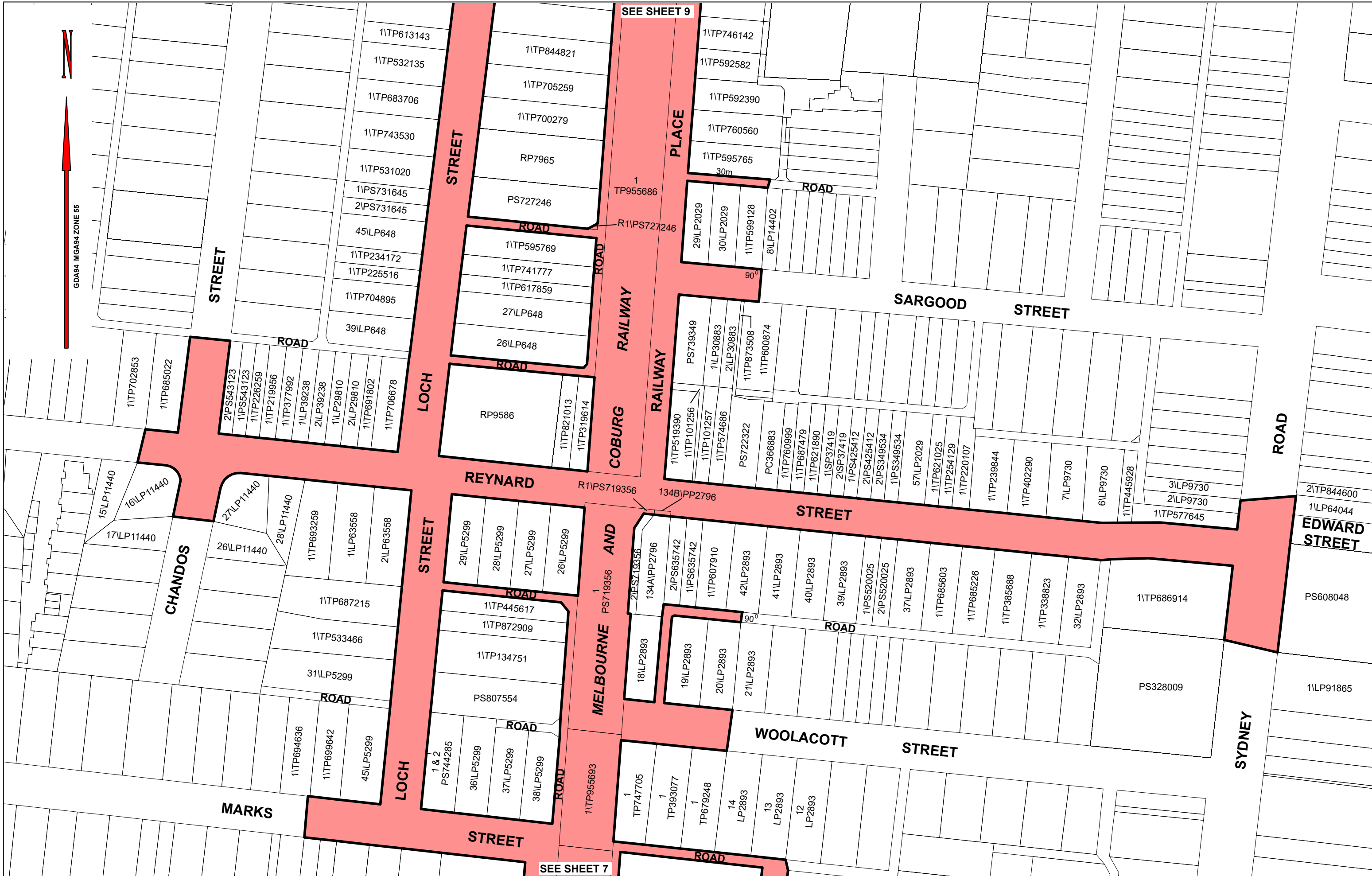



LEVEL CROSSING REMOVAL PROJECT

0 10 20 30 40 metres

Sheet 7 of 18
LEGL./18-104

Paper Size A3 - Scale 1:1000



SEE SHEET 9

SEE SHEET 7

LEGEND

- PROJECT AREA
- PROJECT AREA BOUNDARY

**BELL AND MORELAND
LEVEL CROSSING REMOVAL**

Doc No: P05-004-C-LXA-MAP-00-CGS-XGS-0001 Version 1-00

**LEVEL
CROSSING
REMOVAL
AUTHORITY**


LEVEL CROSSING REMOVAL PROJECT

0 12.5 25 37.5 50 metres

Sheet 8 of 18
LEGL./18-104

Paper Size A3 - Scale 1:1250


X:\Workspaces\




SEE SHEET 10

SEE SHEET 8

LEGEND

 PROJECT AREA

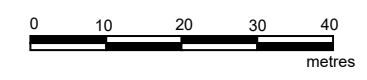
 PROJECT AREA BOUNDARY

**BELL AND MORELAND
LEVEL CROSSING REMOVAL**

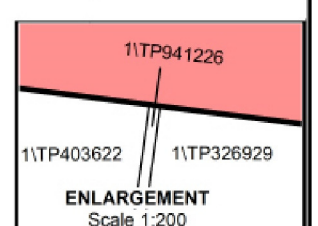
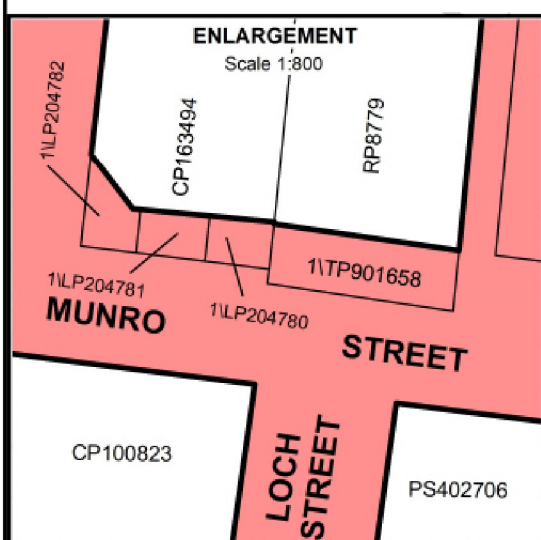
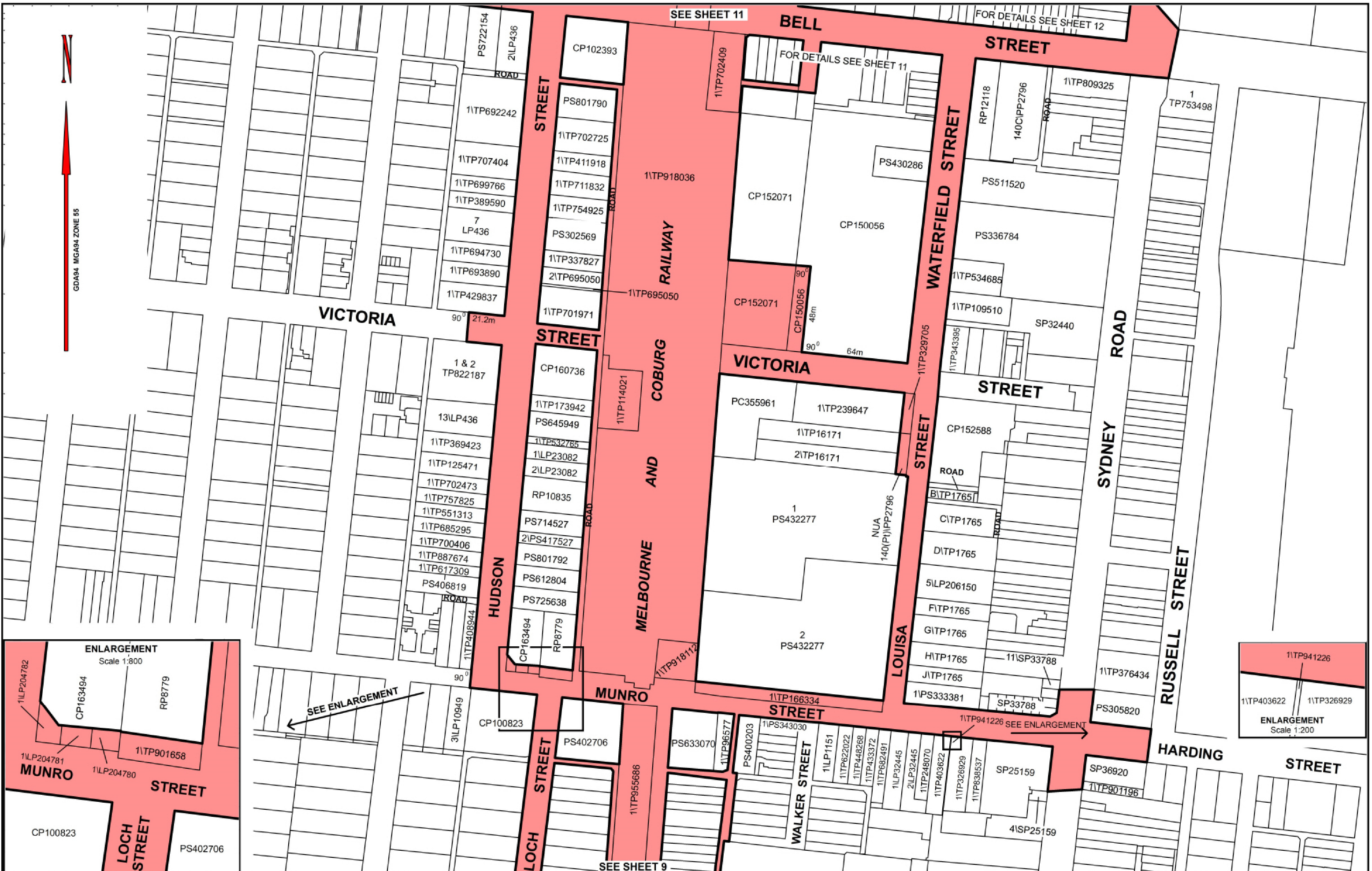
Doc No: P05-004-C-LXA-MAP-00-CGS-XGS-0001 Version 1-00



LEVEL CROSSING REMOVAL PROJECT



Paper Size A3 - Scale 1:1000



LEGEND

- PROJECT AREA
- PROJECT AREA BOUNDARY

**BELL AND MORELAND
LEVEL CROSSING REMOVAL**

Doc No: P05-004-C-LXA-MAP-00-CGS-XGS-0001 Version 1-00

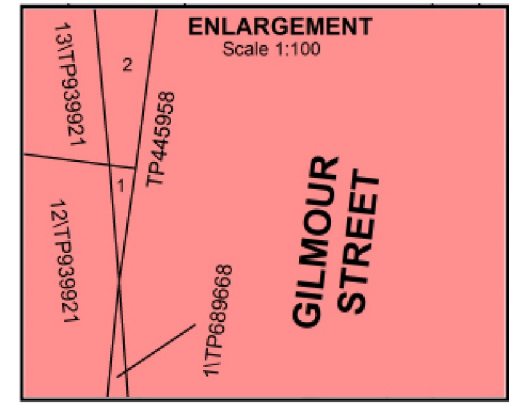
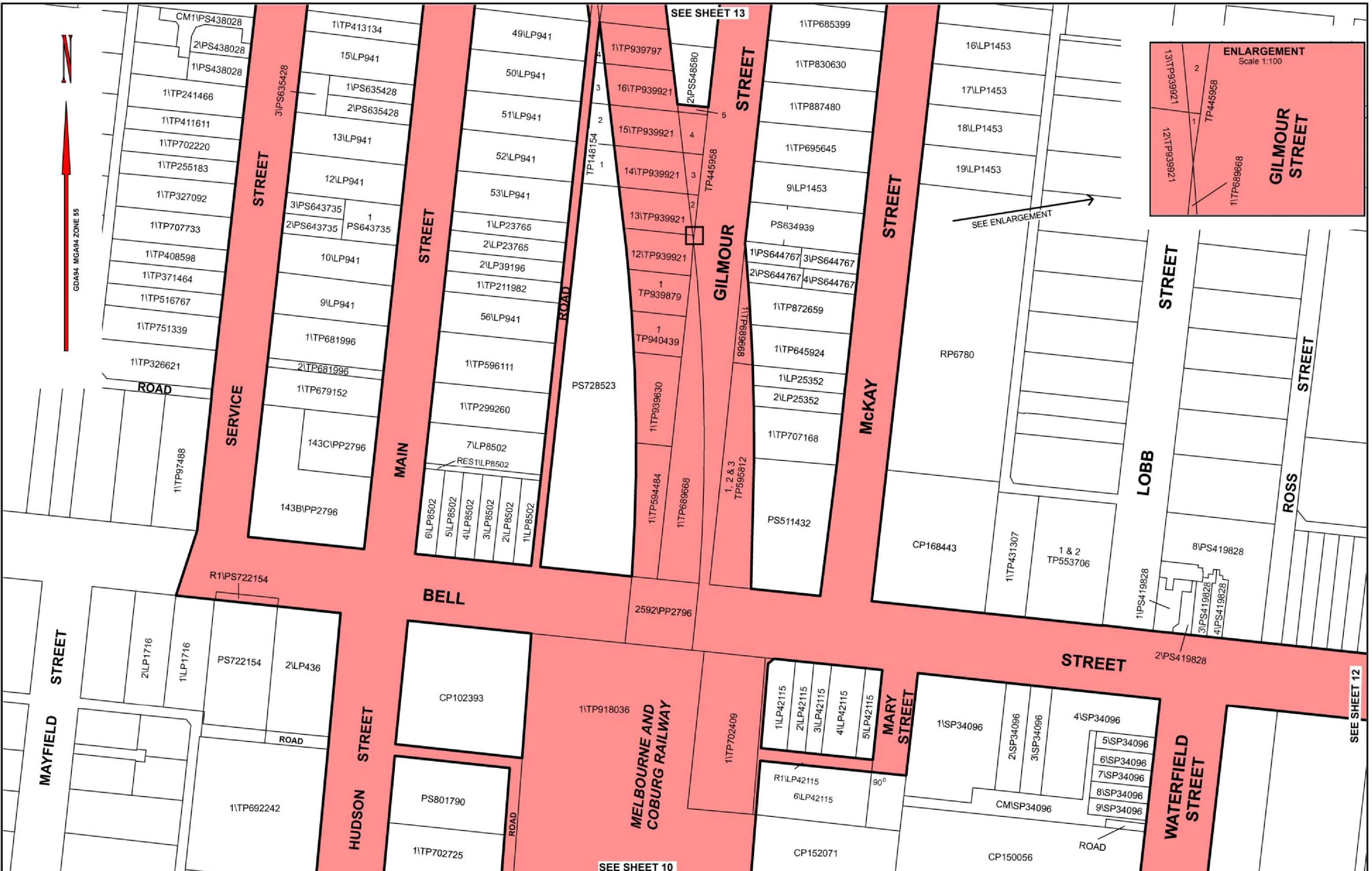


LEVEL CROSSING REMOVAL PROJECT

Sheet 10 of 18
LEGL./18-104

0 20 40 60 80
metres

Paper Size A3 - Scale 1:2000



BELL AND MORELAND LEVEL CROSSING REMOVAL

Doc No: P05-004-C-LXA-MAP-00-CGS-XGS-0001 Version 1-00



LEVEL CROSSING REMOVAL PROJECT

Sheet 11 of 18
LEGL./18-104

Paper Size A3 - Scale 1:1000


SEE SHEET 12

SEE SHEET 10

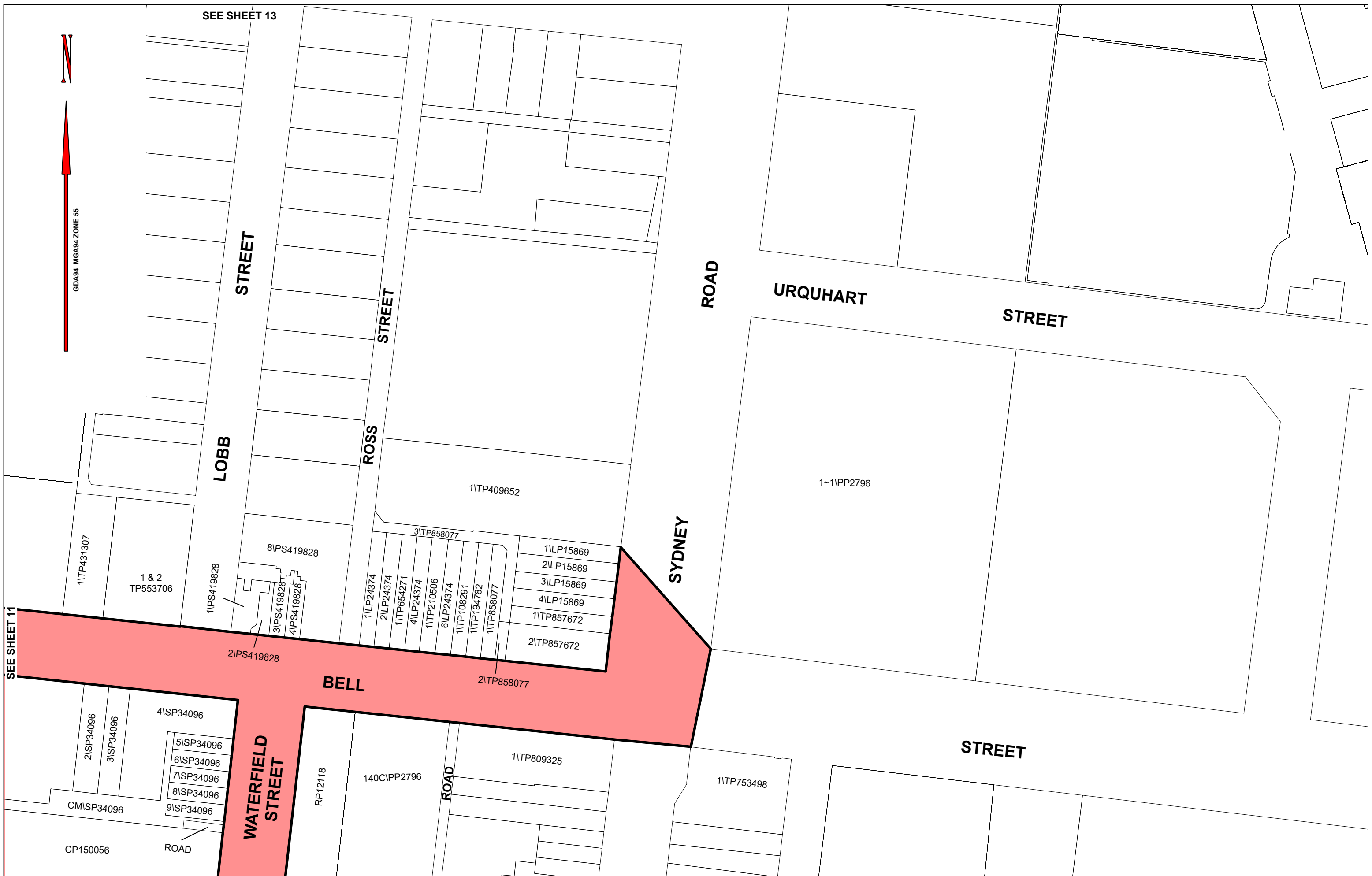
SEE SHEET 13

SEE ENLARGEMENT


SEE SHEET 13




SEE SHEET 11



LEGEND

 PROJECT AREA

 PROJECT AREA BOUNDARY

**BELL AND MORELAND
LEVEL CROSSING REMOVAL**

Doc No: P05-004-C-LXA-MAP-00-CGS-XGS-0001 Version 1-00



LEVEL CROSSING REMOVAL PROJECT

0 10 20 30 40 metres

Paper Size A3 - Scale 1:1000

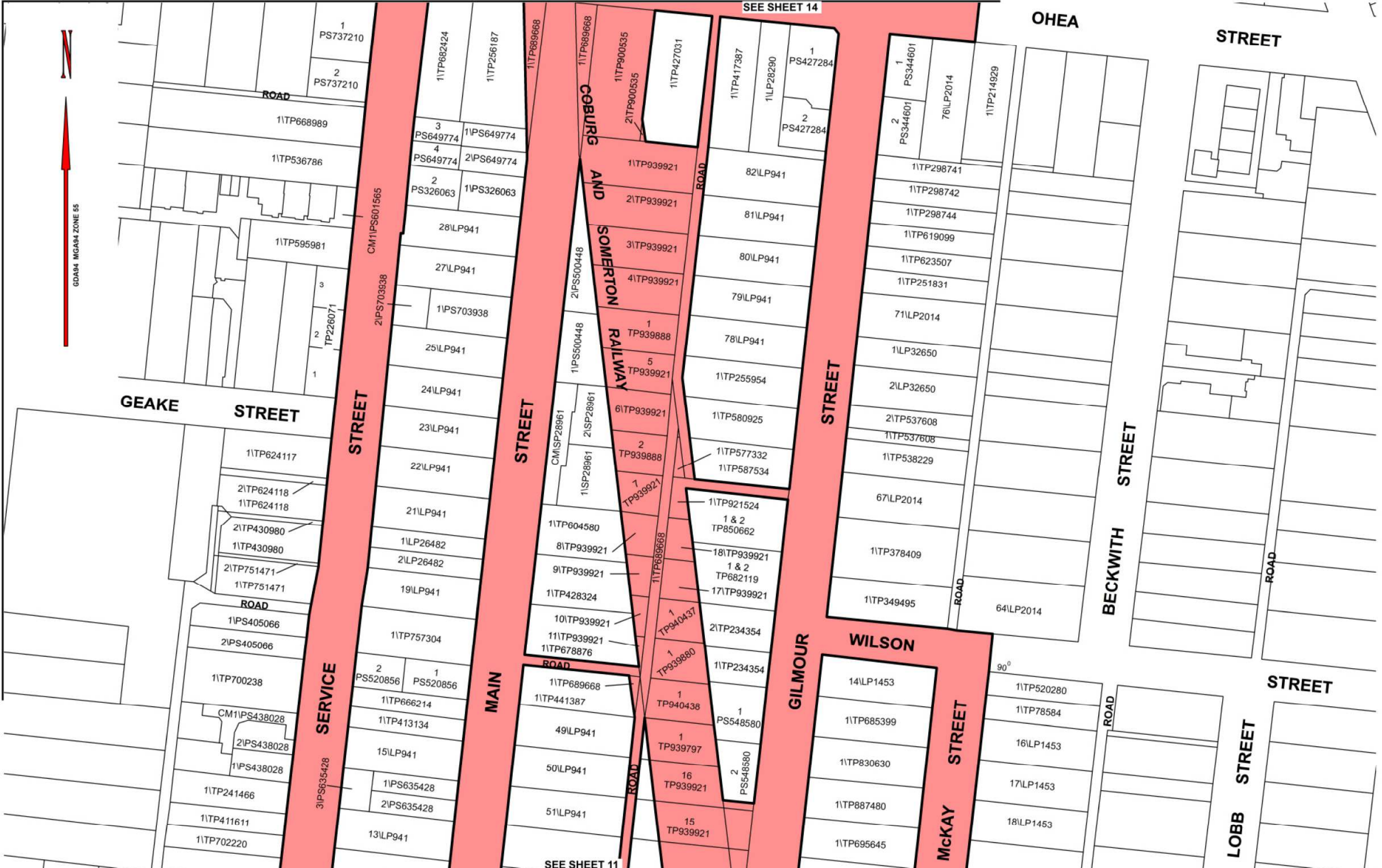
Sheet 12 of 18
LEGL./18-104

OHEA

STREET



GDA94 MGA84 ZONE 55



SEE SHEET 11

LEGEND

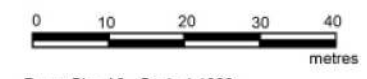
- PROJECT AREA
- PROJECT AREA BOUNDARY

**BELL AND MORELAND
LEVEL CROSSING REMOVAL**

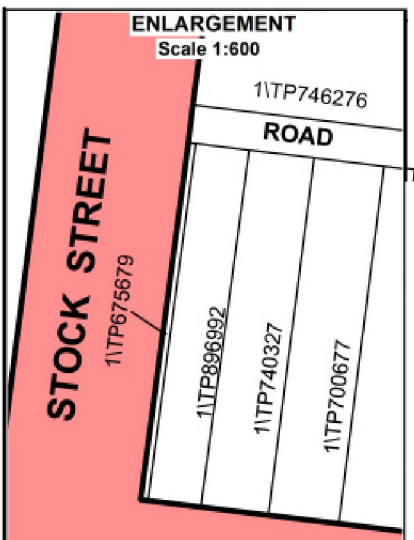

Doc No: P05-004-C-LXA-MAP-00-CGS-XGS-0001 Version 1-00



LEVEL CROSSING REMOVAL PROJECT



Paper Size A3 - Scale 1:1000



SEE ENLARGEMENT

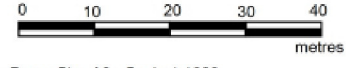
LEGEND
 PROJECT AREA
 PROJECT AREA BOUNDARY


**BELL AND MORELAND
LEVEL CROSSING REMOVAL**

Doc No: P05-004-C-LXA-MAP-00-CGS-XGS-0001 Version 1-00

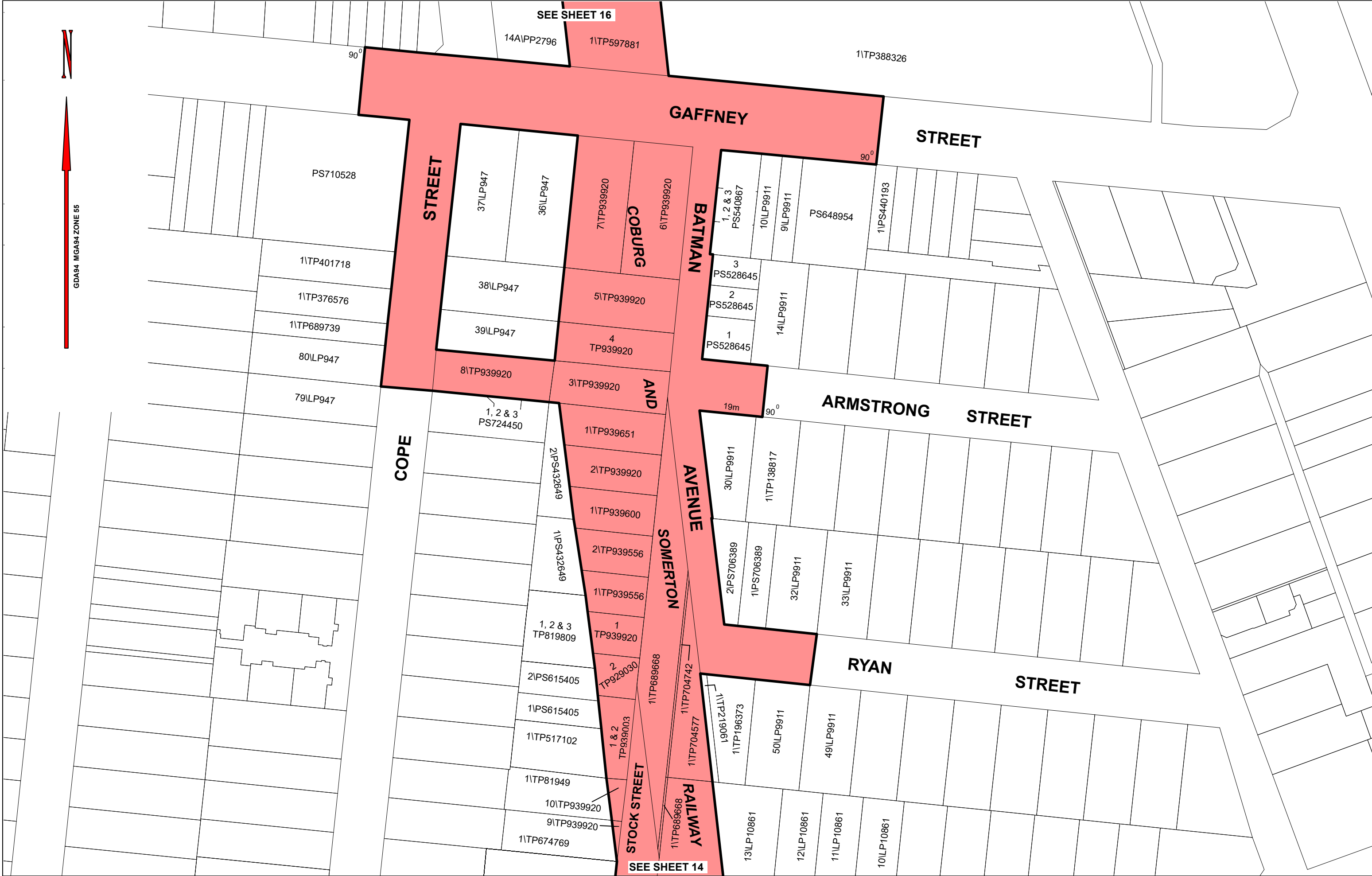


LEVEL CROSSING REMOVAL PROJECT





GDA84 MGA84 ZONE 55



SEE SHEET 16

14A\PP2796

1\TP597881

1\TP388326

GAFFNEY STREET

STREET

PS710528

1\TP401718

1\TP376576

1\TP689739

80\LP947

79\LP947

STREET

37\LP947

36\LP947

7\TP939920

6\TP939920

COBURG

38\LP947

5\TP939920

39\LP947

4 TP939920

8\TP939920

3\TP939920

AND

1, 2 & 3 PS724450

1\TP939651

2\TP939920

1\TP939600

2\TP939556

1\TP939556

1, 2 & 3 TP819809

1 TP939920

2\PS615405

2 TP929030

1\PS615405

1 & 2 TP939003

1\TP517102

1\TP81949

10\TP939920

9\TP939920

1\TP674769

SEE SHEET 14

STOCK STREET

RAILWAY

1\TP689668

1\TP704577

1\TP704742

1\TP689668

AVENUE

SOMERTON

19m

90°

ARMSTRONG STREET

STREET

30\LP9911

1\TP138817

2\PS706389

1\PS706389

32\LP9911

33\LP9911

RYAN STREET

STREET

1\TP219061

1\TP196373

50\LP9911

49\LP9911

13\LP10861

12\LP10861

11\LP10861

10\LP10861

LEGEND



PROJECT AREA



PROJECT AREA BOUNDARY

BELL AND MORELAND LEVEL CROSSING REMOVAL

Doc No: P05-004-C-LXA-MAP-00-CGS-XGS-0001 Version 1-00




LEVEL CROSSING REMOVAL PROJECT



Paper Size A3 - Scale 1:1000

Sheet 15 of 18

LEGL./18-104



CHARLES STREET

RENOWN STREET

MANTELL STREET

MCDONALD STREET

GAFFNEY STREET

COPE STREET

COBURG

AND

SOMERTON

BATMAN AVENUE RAILWAY

149F\PP2796

18\LP11049

149G\PP2796

1\TP748857

1\TP748857

EXTEND TITLE TO INTERSECT

28\LP11049

3\LP131350

1\TP917802

1\PS620912

2\PS620912

50516\DL11

149D\PP2796

149C\PP2796

149A\PP2796

1\TP597881

1\TP388326

90°

PS710528

3\LP947

3\LP947

1\TP939920

6\TP939920

PS540867

10\LP9911

9\LP9911

PS648954

1\PS440193

90°

SEE SHEET 15

LEGEND



PROJECT AREA



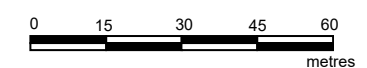
PROJECT AREA BOUNDARY

BELL AND MORELAND LEVEL CROSSING REMOVAL

Doc No: P05-004-C-LXA-MAP-00-CGS-XGS-0001 Version 1-00




LEVEL CROSSING REMOVAL PROJECT





Paper Size A3 - Scale 1:1500

Sheet 16 of 18

LEGL./18-104



LEGEND
 PROJECT AREA
 PROJECT AREA BOUNDARY


**BELL AND MORELAND
 LEVEL CROSSING REMOVAL**



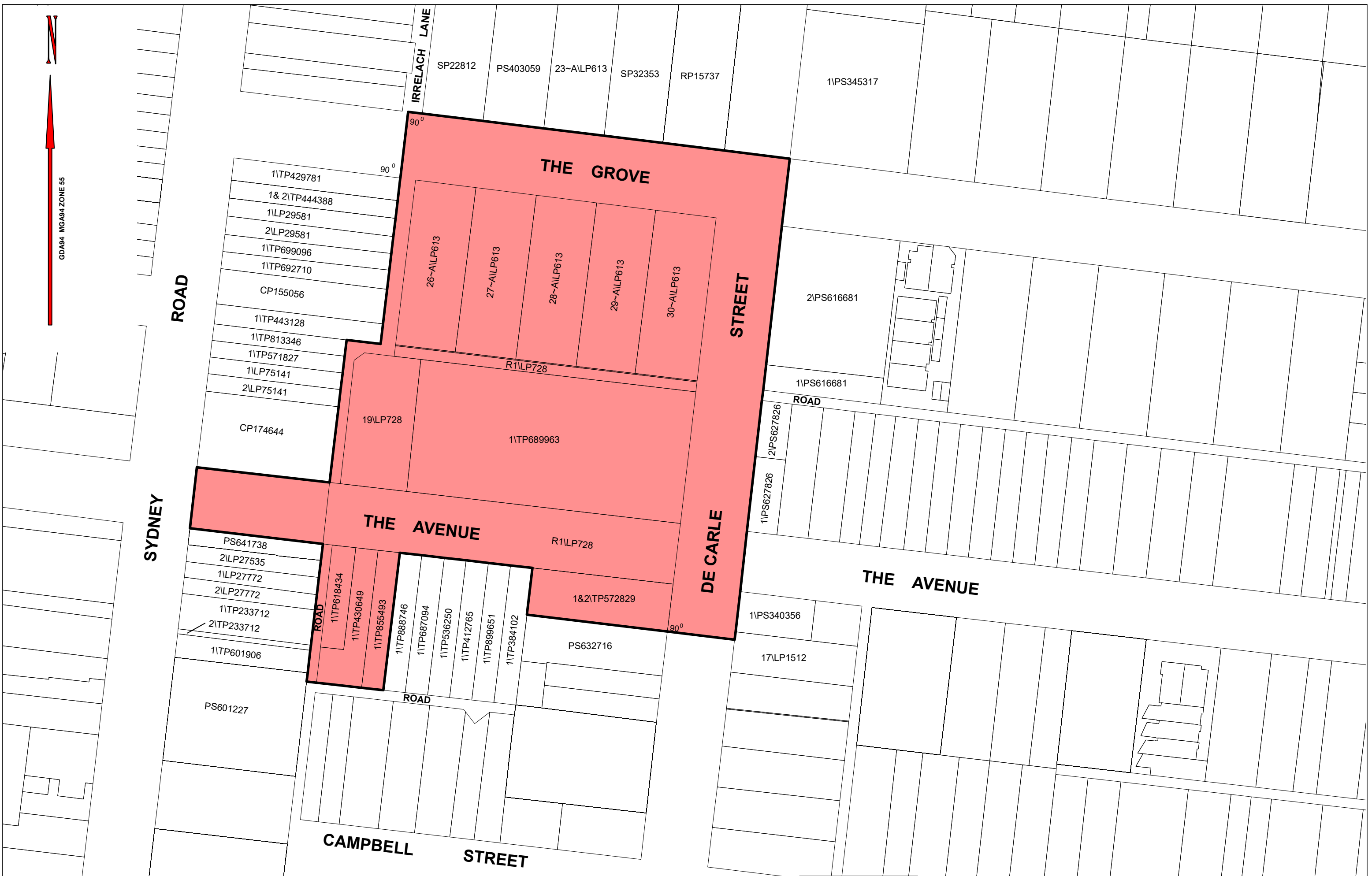
LEVEL CROSSING REMOVAL PROJECT

0 10 20 30 40 metres
 Paper Size A3 - Scale 1:1000


Sheet 17 of 18
LEGL./18-104




GDA84 MGA84 ZONE 55



LEGEND

 PROJECT AREA

 PROJECT AREA BOUNDARY

**BELL AND MORELAND
LEVEL CROSSING REMOVAL**

Doc No: P05-004-C-LXA-MAP-00-CGS-XGS-0001 Version 1-00



LEVEL CROSSING REMOVAL PROJECT

0 10 20 30 40 metres

Paper Size A3 - Scale 1:1000

Sheet 18 of 18
LEGL./18-104