

PLAN TO DESIGNATE THE PROJECT AREA PURSUANT TO SECTION 95(2) MAJOR TRANSPORT PROJECTS FACILITATION ACT 2009

Lodged in Central Plan Office  
Dated this 23<sup>rd</sup> day of March 2017

*John E. Tulloch*

John E. Tulloch Surveyor-General

**LEGEND**

 PROJECT AREA

**SKYE ROAD**

Doc No: NWP-044-C-LXA-MAP-00-CGS-XGS-0001 Version 2-00



**LEVEL CROSSING REMOVAL PROJECT**

0 100 200 300 400  
Paper size: A3 Scale 1:10,000 metres

Index  
Sheet 1 of 9  
**LEGL/17-338**

GDA94 MGA ZONE 55

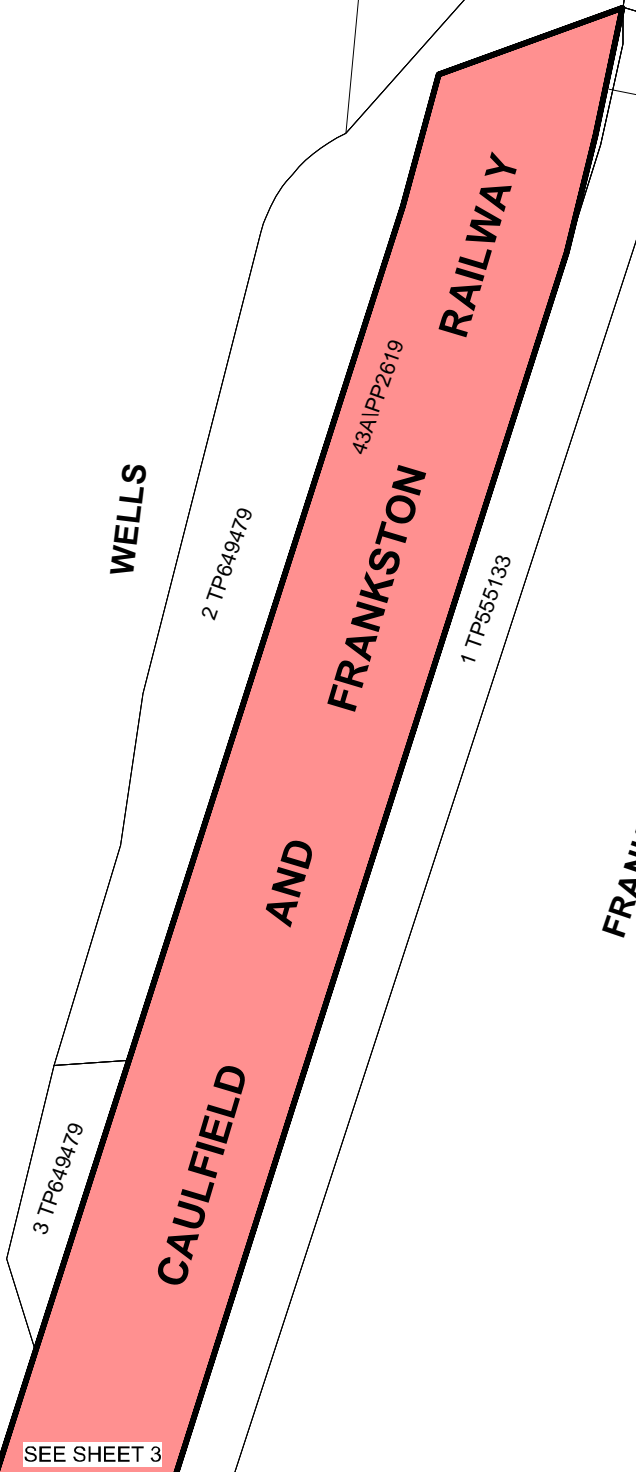
BARDIA AVENUE

WELLS ROAD

WELLS

FRANKSTON FREEWAY

FRANKSTON



FRANKSTON

43A/PP2619

3 TP649479

2 TP649479

1 TP555133

2 TP555133

4 TP649479

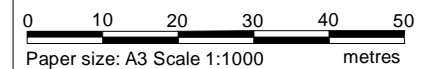
SEE SHEET 3

LEGEND  
PROJECT AREA

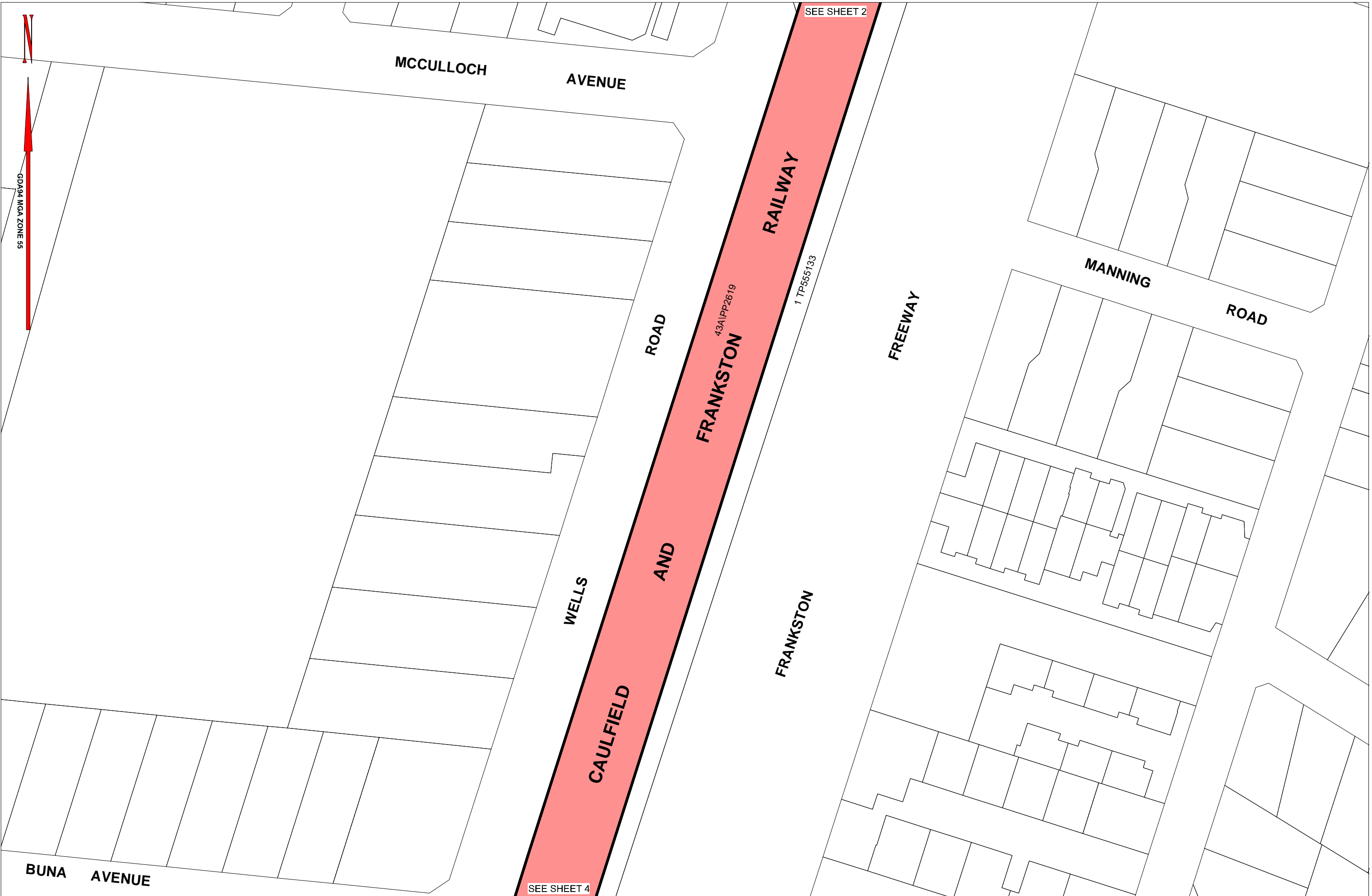
SKYE ROAD



LEVEL CROSSING REMOVAL PROJECT



Sheet 2 of 9  
LEGL./17-338



SEE SHEET 2

GDA94 MGA ZONE 55

MCCULLOCH AVENUE

WELLS ROAD

FRANKSTON RAILWAY

CAULFIELD AND FRANKSTON

FRANKSTON

FREEWAY

MANNING ROAD

BUNA AVENUE

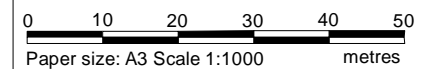
SEE SHEET 4

**LEGEND**  
 PROJECT AREA

**SKYE ROAD**



**LEVEL CROSSING REMOVAL PROJECT**



Sheet 3 of 9  
**LEGL./17-338**



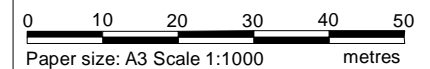
**LEGEND**  
 PROJECT AREA

**SKYE ROAD**

Doc No: NWP-044-C-LXA-MAP-00-CGS-XGS-0001 Version 2-00



**LEVEL CROSSING REMOVAL PROJECT**



Sheet 4 of 9  
**LEGL./17-338**



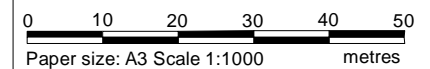
**LEGEND**  
 PROJECT AREA

**SKYE ROAD**

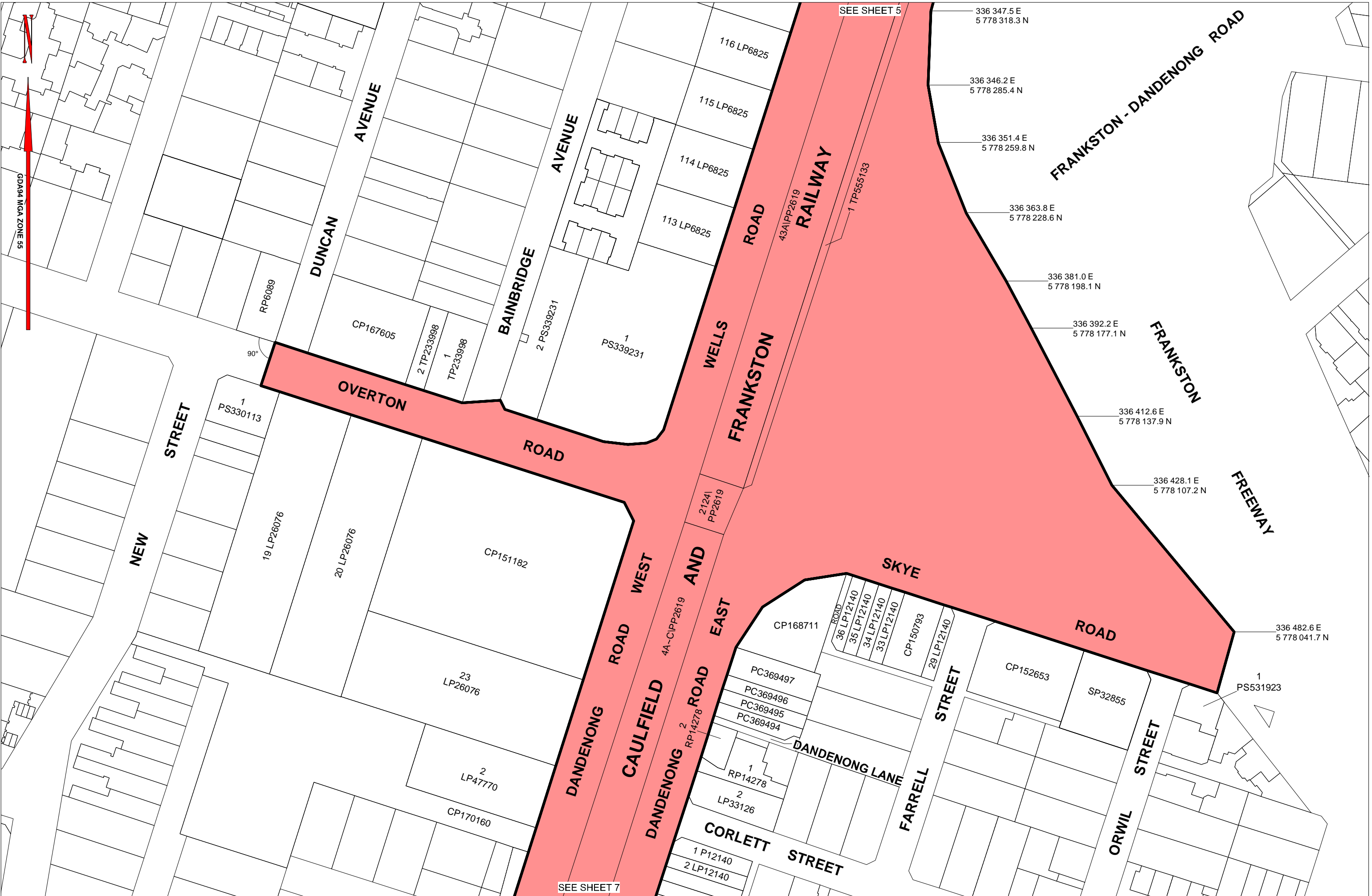
Doc No: NWP-044-C-LXA-MAP-00-CGS-XGS-0001 Version 2-00



**LEVEL CROSSING REMOVAL PROJECT**



Sheet 5 of 9  
**LEGL./17-338**



SEE SHEET 5

GDA94 MGA ZONE 55

90°

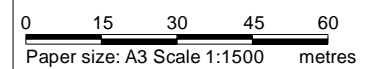
SEE SHEET 7

**LEGEND**  
 PROJECT AREA

**SKYE ROAD**



**LEVEL CROSSING REMOVAL PROJECT**



Sheet 6 of 9  
**LEGL/17-338**



SEE SHEET 6

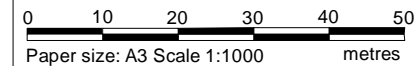
SEE SHEET 8

**LEGEND**  
 PROJECT AREA

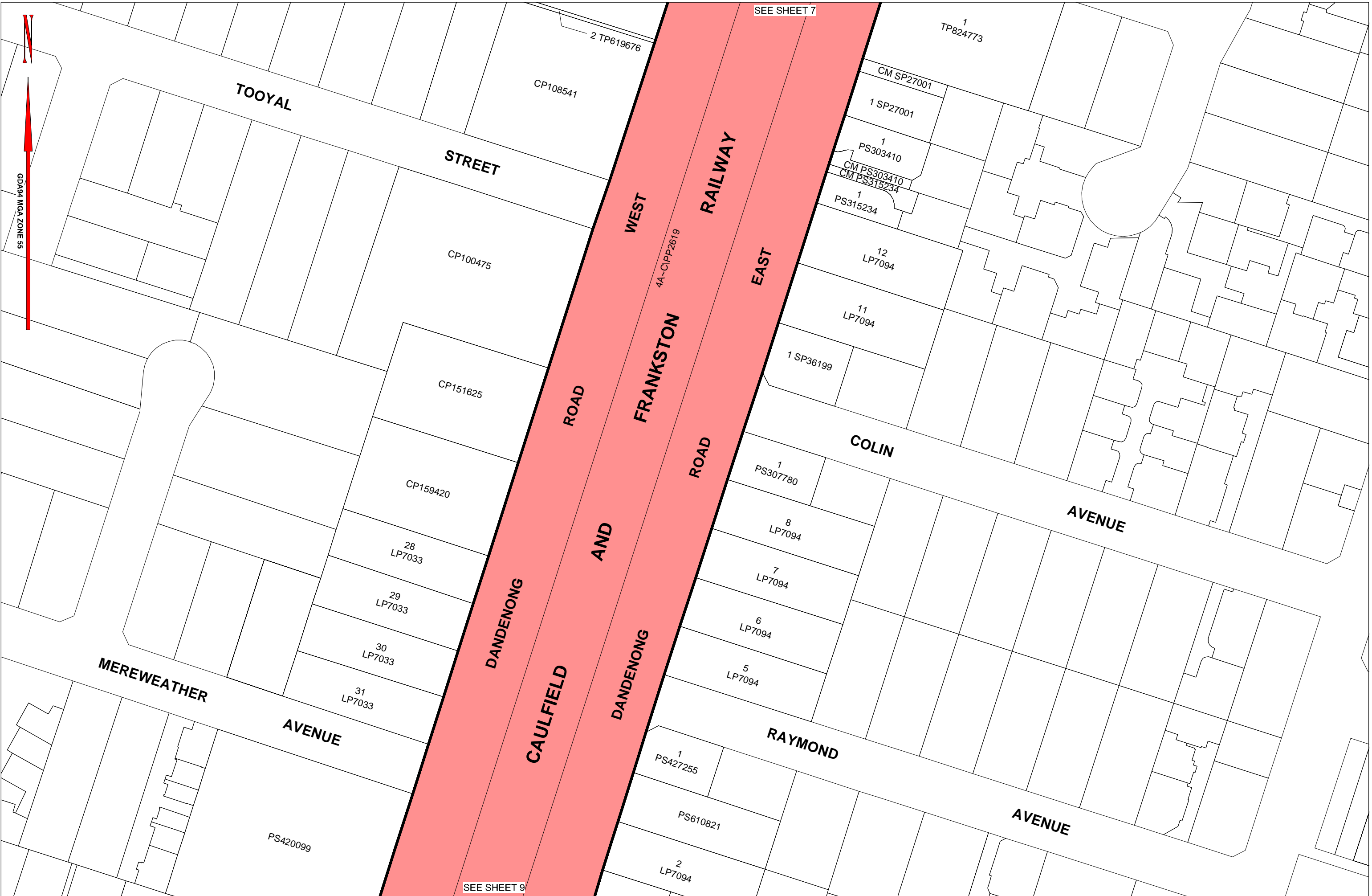
**SKYE ROAD**



**LEVEL CROSSING REMOVAL PROJECT**



Sheet 7 of 9  
**LEGL./17-338**



**LEGEND**  
 PROJECT AREA

**SKYE ROAD**



**LEVEL CROSSING REMOVAL PROJECT**

0 10 20 30 40 50  
 Paper size: A3 Scale 1:1000 metres

Sheet 8 of 9  
**LEGL./17-338**





GDA94 MGA ZONE 55

SEE SHEET 8

SHERIDAN AVENUE

AVENUE

CRICKLEWOOD AVENUE

WEST

RAILWAY

EAST

ROAD

FRANKSTON ROAD

ROAD

RODNEY COURT

COURT

TOWER

LANE

DANDENONG

AND

DANDENONG

EBDALE STREET

STREET

DAVID STREET

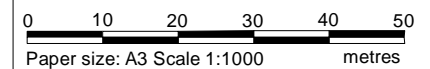
STREET

LEGEND  
PROJECT AREA

SKYE ROAD



LEVEL CROSSING REMOVAL PROJECT



Sheet 9 of 9  
LEGL./17-338