

APPENDIX C: CBD NORTH PRECINCT LANDSCAPE PLANS AND ELEVATIONS

Legend & Notes	TAS-CYP-CN-00-DRG-AUD-CNB-730001-DP
Precinct Plan	TAS-CYP-CN-00-DRG-AUD-CBN-730200-DP
Planting Plan	TAS-CYP-CN-00-DRG-AUD-CBN-730011-DP
Landscape Plan – Sheet 1 of 4	TAS-CYP-CN-00-DRG-AUD-CBN-732202-DP
Landscape Plan – Sheet 2 of 4	TAS-CYP-CN-00-DRG-AUD-CBN-732203-DP
Landscape Plan – Sheet 3 of 4	TAS-CYP-CN-00-DRG-AUD-CBN-732204-DP
Landscape Plan – Sheet 4 of 4	TAS-CYP-CN-00-DRG-AUD-CBN-732205-DP
Sections – Sheet 1 of 7	TAS-CYP-CN-00-DRG-AUD-CBN-734201-DP
Sections – Sheet 2 of 7	TAS-CYP-CN-00-DRG-AUD-CBN-734202-DP
Sections – Sheet 3 of 7	TAS-CYP-CN-00-DRG-AUD-CBN-734203-DP
Sections – Sheet 4 of 7	TAS-CYP-CN-00-DRG-AUD-CBN-734204-DP
Sections – Sheet 5 of 7	TAS-CYP-CN-00-DRG-AUD-CBN-734205-DP
Sections – Sheet 6 of 7	TAS-CYP-CN-00-DRG-AUD-CBN-734206-DP
Sections – Sheet 7 of 7	TAS-CYP-CN-00-DRG-AUD-CBN-734207-DP
Tree Details – Sheet 1 of 2	TAS-CYP-CN-00-DRG-AUD-CBN-736201-DP
Tree Details – Sheet 2 of 2	TAS-CYP-CN-00-DRG-AUD-CBN-736202-DP

LEGEND

<p>GENERAL</p> <ul style="list-style-type: none"> PROJECT LAND BOUNDARY EXTENT OF WORKS - LANDSCAPE ARCHITECTURE PACKAGE EXTENT OF OSD WORKS STRUCTURE ABOVE STRUCTURE BELOW SHEET LAYOUT MATCHLINE STATION ENTRY RAMP / WALKWAY LANDSCAPE GRADE (DIRECTION OF FALL) CIVIL GRADE (DIRECTION OF FALL) LANDSCAPE FINISHED LEVEL TOP OF STAIRS SPOT LEVEL TOP OF WALL SPOT LEVEL EXISTING LEVEL STRUCTURAL SLAB LEVEL SPOT ELEVATION CIVIL TOP OF KERB SPOT LEVEL CIVIL FINISHED LEVEL ARCHITECTURAL FINISHED LEVEL 	<p>PAVING</p> <ul style="list-style-type: none"> PAV-101 PAVING - BLUESTONE - TYPE 01 PAV-102 PAVING - BLUESTONE - TYPE 02 PAV-106 PAVING - GRIT BLASTED BLUESTONE - TYPE 06 PAV-108 PAVING - GRIT BLASTED BLUESTONE - TYPE 08 PAV-123 PAVING - GRANITE - TYPE 03 PAV-124 PAVING - GRANITE - TYPE 04 PAV-401 PAVING - ASPHALT MAKE GOOD PAV-701 TCSI - HAZARD - TYPE 01 PAV-702 TCSI - HAZARD - TYPE 02 PAV-712 TCSI - DIRECTIONAL - STONE - TYPE 02 ARCHITECTURE HAZARD TCSI ARCHITECTURE DIRECTIONAL TCSI CIVIL HAZARD TCSI CIVIL DIRECTIONAL TCSI 	<p>STAIR</p> <ul style="list-style-type: none"> STT-112 STAIRS - TYPE 02 <p>EDGE / WALL</p> <ul style="list-style-type: none"> EDG-111 EDGE - FLUSH - BLUESTONE - TYPE 01 EDG-114 EDGE - FLUSH - BLUESTONE - TYPE 04 EDG-117 EDGE - FLUSH - BLUESTONE - TYPE 07 EDG-132 EDGE - RAISED - GRANITE - TYPE 02 EDG-142 METAL EDGE - FLUSH - TYPE 02 EDG-161 METAL EDGE - TYPE 01 EDG-181 TIMBER EDGE - TYPE 01 WAL-112 RETAINING WALL - GRANITE - TYPE 02 WAL-117 RETAINING WALL - GRANITE - TYPE 07 WAL-119 RETAINING WALL - GRANITE - TYPE 09 WAL-211 FREESTANDING WALL - GRANITE - TYPE 01 WAL-212 FREESTANDING WALL - GRANITE - TYPE 02 <p>EXTERNAL METAL WORK</p> <ul style="list-style-type: none"> EMW-101 HANDRAIL - SINGLE - TYPE 01 EMW-103 HANDRAIL - SINGLE - TYPE 03 EMW-201 BALUSTRADE - TYPE 01 EMW-202 BALUSTRADE - TYPE 02 EMW-321 FENCE - STEEL - HOOP 	<p>FURNITURE</p> <ul style="list-style-type: none"> FRN-102 BENCH - STEEL - TYPE 02 FRN-104 BENCH - STEEL - TYPE 04 FRN-151 SEAT - STEEL - TYPE 01 FRN-153 SEAT - STEEL - TYPE 03 FRN-156 SEAT - STEEL - TYPE 06 FRN-301 BOLLARD - STEEL - FIXED FRN-311 BOLLARD - STEEL - REMOVABLE - TYPE 01 FRN-322 BOLLARD - SECURITY RATED - FIXED - TYPE 02 FRN-323 BOLLARD - SECURITY RATED - FIXED - TYPE 03 FRN-325 BOLLARD - SECURITY RATED - FIXED - TYPE 05 FRN-332 BOLLARD - SECURITY RATED - REMOVABLE - TYPE 02 FRN-333 BOLLARD - SECURITY RATED - REMOVABLE - TYPE 03 FRN-401 TREE GRATE AND GUARD - TYPE 01 FRN-421 TREE SURROUND - GRANITE - TYPE 01 FRN-422 TREE SURROUND - PEMEABLE - TYPE 02 FRN-501 BIN - GENERAL - TYPE 01 FRN-502 BIN - RECYCLE - TYPE 01 FRN-521 BIKE HOOPS - TYPE 01 FRN-522 BIKE HOOPS - TYPE 02 FUTURE BIKE HOOPS (BY OTHERS) BIKE ENVELOPE TO AS 2890 FRN-553 SKATE DETERRENT ELEMENT - TYPE 03 FRN-541 DRINK FOUNTAIN - TYPE 01 FRN-571 ARMREST - WALL FRN-603 CABINET - WATER METER FRN-630 CABINET - DISPLAN - TYPE 01 FRN-641 CABINET - ELECTRICAL - TYPE 01 	<p>SOFT LANDSCAPING</p> <ul style="list-style-type: none"> LAN-201 GARDEN BED ON GRADE LAN-211 GARDEN BED ON STRUCTURE <p>TREE</p> <ul style="list-style-type: none"> EXISTING TREE RETAINED LAN-501 PROPOSED TREE (IN SOFTSCAPE) DAY 01 EXTENT OF CANOPY LAN-501 PROPOSED TREE (IN PAVED SURFACE) DAY 01 EXTENT OF CANOPY ALL PROPOSED TREES & SOIL TO BE SUPPLIED AND INSTALLED BY OTHERS IN ACCORDANCE WITH PSATR PART C 4.4.1.2 EXISTING TREE TO BE REMOVED: AS PER THE CYP MELBOURNE METRO GIS EXISTING TREE ID FRN-461 TREE PIT SOIL VOLUME IN STRUCTURAL CELL MODULES: m³ INDICATIVE MODULES SETOUT: x NO. WIDTH x LENGTH x DEPTH FRN-462 STRUCTURAL SOIL VOLUME: m³ REFER SOIL VOLUME SCHEDULE <p>CIVIL ROADS</p> <ul style="list-style-type: none"> FACE OF KERB UPSTAND ROAD KERB BACK OF KERB FLUSH ROAD KERB KERB RAMP GUTTERSTONE CHANNEL SERVICE HATCH BELOW <p>LIGHTING</p> <ul style="list-style-type: none"> OVERHEAD SINGLE LIGHT OVERHEAD DOUBLE LIGHT WALL MOUNTED LUMINARY 	<p>CIVIL SERVICES</p> <ul style="list-style-type: none"> DRAINAGE INLET GRATES GRATED TRENCH DRAIN DRAINAGE OUTLETS AND CONNECTION POINTS (INDICATIVE SIZES ONLY) DRAIN PIT DRAINAGE PIPES SUB-SURFACE / CONDUITS INSPECTION PIT GROSS POLLUTANT TRAP AND DIVERSION STRUCTURE TRAFFIC PIT (IN GROUND) ELECTRICITY PIT (IN GROUND) UTILITY ELECTRICITY DISTRIBUTION CABINET TRAFFIC SIGNAL BOX TRAFFIC PEDESTAL TRAFFIC SIGNAL POLE JOINT USE POLE P.T.C POLE STREET SIGN TELCO PIT HYDRAULIC PIT COMMS PIT ELECTRICAL PIT 	<p>EXISTING FEATURE</p> <ul style="list-style-type: none"> TRAM POLE - EXISTING PEDESTAL - EXISTING EXISTING STREET SIGN EXISTING PIT AND CABINET EXISTING SURVEY LINEWORK EXISTING LIGHT POLE LIGHT POLE - EXISTING JOINT USE POLE - EXISTING <p>SIGNAGE</p> <ul style="list-style-type: none"> STATION MARKER FLAG STATION TOTEM SIGN <p>CCTV</p> <ul style="list-style-type: none"> POLE MOUNTED CCTV CAMERA
--	--	--	--	---	--	---

'MAKE GOOD' THE TERM 'MAKE GOOD' REFERS TO A TYPICAL CONSTRUCTION TERM FOR ENSURING THE WORKS EITHER SIDE OF ANY CONSTRUCTION IS TIED INTO AND IS REINSTATED TO THE SAME CONDITION AS EXISTING AT THE JUNCTION OF THE INTERFACE

This drawing has been prepared by, or compiled from information provided by, persons other than PTV. To the maximum extent permitted by law, PTV disclaims responsibility for, and makes no representations in relation to, the completeness, accuracy or quality of any information contained in this drawing. Each user of this drawing releases PTV from all and any liability, damage, cost, expense or liability in relation to the use of, or any reliance on, this drawing or the information contained in it.

All written dimensions take precedence over scaled dimensions.

This drawing is provided only for the information of the person or organisation to whom PTV provides it. It may not be provided to, or used by, any other person without PTV's prior written consent.

Consultant

Franchisee / Lessee

ARCHITECTURAL

STATE LIBRARY

STATE LIBRARY PRECINCT

LANDSCAPE ARCHITECTURE

LEGEND & NOTES

Up Location East. North. ID#	Down Location East. North. ID#	Datum
------------------------------	--------------------------------	-------

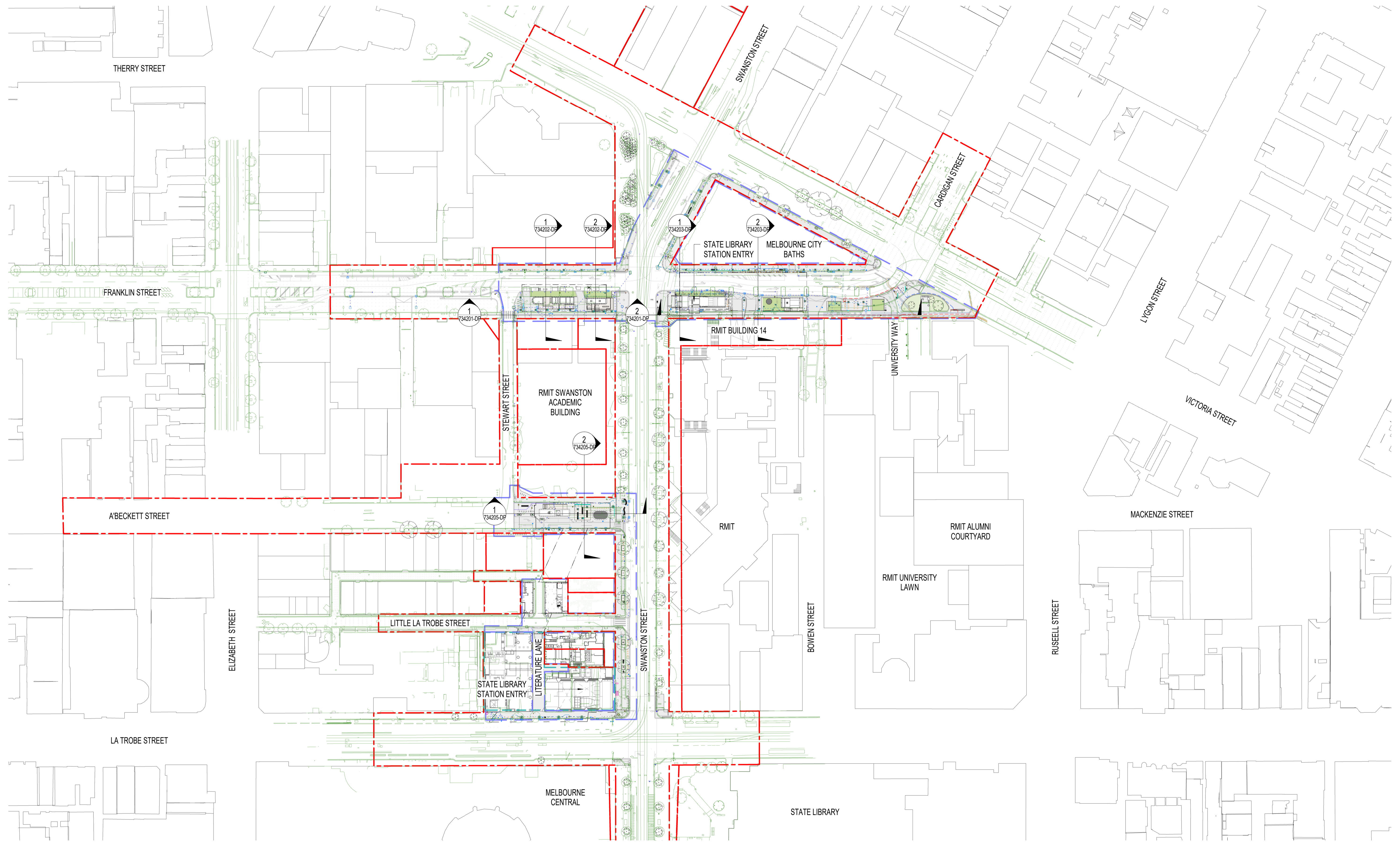
DEVELOPMENT PLAN SUBMISSION

Project Drawing Number	Revision
TAS-CYP-CN-00-DRG-AUD-CBN-730001-DP	G.8

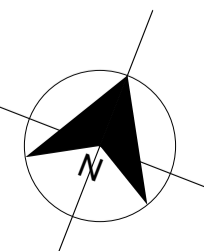
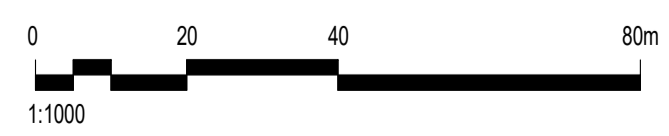
	Drawn By M.WATSON	Designed By Y.SONG
File Name SHEET 01 OF 01	Checked By C.GUTHRIE	Ind. Review
Sheet No.	Approved	Approval Date
<div style="border: 1px solid red; padding: 2px; display: inline-block;">NOT FOR CONSTRUCTION</div>		Drawing Number
Scale 1:100	Sheet Size A1	Revision

21/08/2024 2:37:56 PM

Revised By	In Serv	Rev.	Date	Description	Designed	Checked	Ind. Rev.	Approv.
G.8			23/08/2024	ISSUED FOR DEVELOPMENT PLAN	YS	CG		
G.7			28/08/2023	ISSUED FOR DEVELOPMENT PLAN	ES	CG		
G.6			29/07/2022	ISSUED FOR DEVELOPMENT PLAN	ES	CG		
G.5			28/01/2022	ISSUED FOR DEVELOPMENT PLAN	ES	CG		
G.4			08/11/2021	ISSUED FOR DEVELOPMENT PLAN	ES	CG		
G.3			24/11/2017	ISSUED FOR DEVELOPMENT PLAN	H+WW	hr/v/GB		



8/10/2024 5:27:00 PM



Revised By	In Serv	Rev	Date	Description	Designed	Checked	Ind. Rev.	Approv.
		G.9	08/10/2024	ISSUED FOR DEVELOPMENT PLAN	YS	CG		
		G.8	28/08/2023	ISSUED FOR DEVELOPMENT PLAN	ES	CG		
		G.7	28/01/2022	ISSUED FOR DEVELOPMENT PLAN	ES	CG		
		G.6	08/11/2021	ISSUED FOR DEVELOPMENT PLAN	ES	CG		
		G.5	08/03/2018	ISSUED FOR DEVELOPMENT PLAN	H+WW	hr/v/GB		

This drawing has been prepared by, or compiled from information provided by, persons other than PTV. To the maximum extent permissible by law, PTV does not accept responsibility for, and makes no representations in relation to, the completeness, accuracy or quality of any information contained in the drawing. Each user of the drawing releases PTV from all and any loss, damage, cost, expense or liability in relation to the use of, or any reliance on, this drawing or the information contained in it.

All written dimensions take precedence over scaled dimensions.

This drawing is provided only for the information of the person or organization to whom PTV provides it. It may not be provided to, or used by, any other person without PTV's prior written consent.

Consultant



Cross Yarra Partnership

Franchisee / Lessee




ARCHITECTURAL

STATE LIBRARY
STATE LIBRARY PRECINCT
LANDSCAPE ARCHITECTURE
PRECINCT PLAN

Up Location	Down Location	Datum
East. ID#	East. ID#	

DEVELOPMENT PLAN SUBMISSION

Project Drawing Number	Revision
TAS-CYP-CN-00-DRG-AUD-CBN-730200-DP	G.9

 File Name Sheet No. SHEET 01 OF 01 Scale 1:1000 Sheet Size A1	Drawn By W.XU Checked By C.GUTHRIE Approved Drawing Number Revision	Designed By Y.SONG Ind. Review Approval Date Revision
---	---	--

NOT FOR CONSTRUCTION

TREE SCHEDULE							
Abbreviation	Botanic Name	Common Name	Tree Size	Approx. Mature Height x Width	Pot Size	Quantity	Native/Exotic
Bai	<i>Banksia integrifolia</i>	Coast Banksia	Large	8-16m x 5-10m	45L	3	Native
Brp 25L	<i>Brachychiton populneus</i>	Kurrajong	Medium	7-10m x 6-8m	25L	4	Native
Brp 45L	<i>Brachychiton populneus</i>	Kurrajong	Medium	7-10m x 6-8m	45L	30	Native
Eup	<i>Eucalyptus punctata</i>	Grey Gum	Large	16-20m x 7-14m	45L	8	Native
Jam	<i>Jacaranda mimosifolia</i>	Jacaranda	Large	7-11m x 4-7m	45L	3	Exotic
Kob	<i>Koelreuteria bipinnata</i>	Chinese Flame Tree	Medium	8m x 8m	45L	8	Exotic
Pih	<i>Pinus halepensis 'Aleppo Pine'</i>	Aleppo Pine	Large	20m x 10m	200L	4	Exotic
Pla	<i>Platanus x acerifolia</i>	London Plane	Large	15-30m x 10-20m	200L	3	Exotic
Toc	<i>Toona ciliata</i>	Red Cedar	Large	12-20m x 7-12m	45L	6	Native
Grand total						69	

TREE CANOPY SCHEDULE			
Type	15 Year Canopy Size	Quantity	Total Canopy Area
In planting	33 m ²	9	297 m ²
WSUD	57 m ²	60	3420 m ²
Grand total		69	3717 m ²

PLANT SCHEDULE

PLT-230	BOTANIC NAME	COMMON NAME	ABBREVIATION	PLANTS / m2	POT SIZE	PERCENTAGE	NATIVE/EXOTIC
Part shade mix Franklin Street	<i>Ficinia nodosa</i>	Knobby Club Rush	Fin	4	200mm pot	20%	Native
	<i>Goodenia Ovata 'Gold Cover'</i>	Gold Cover Goodenia	Goo	4	200mm pot	10%	Native
	<i>Correa glabra 'Ivory Lantern'</i>	Rock Correa	Cog	4	200mm pot	20%	Native
	<i>Dianella tasmanica</i>	Tasman Flax Lily	Dit	4	200mm pot	10%	Native
	<i>Poa labillardieri 'Eskdale'</i>	Tussock Grass	Pol	4	200mm pot	20%	Native
	<i>Bulbine bulbosa</i>	Bulbine Lily	Bub	4	200mm pot	20%	Native

PLT-231	BOTANIC NAME	COMMON NAME	ABBREVIATION	PLANTS / m2	POT SIZE	PERCENTAGE	NATIVE/EXOTIC
Sun mix Franklin Street	<i>Austrostipa scabra ssp. falcata</i>	Rough Spear-grass	Aus	4	140mm pot	15%	Native
	<i>Dichelachne crinita</i>	Longhair Plumegrass	Dic	4	140mm pot	15%	Native
	<i>Ficinia nodosa</i>	Knobby Club Rush	Fin	4	200mm pot	15%	Native
	<i>Lepidosperma laterale</i>	Variable Sword-sedge	Lel	4	200mm pot	10%	Native
	<i>Goodenia ovata</i>	Hop Goodenia	Goo	4	140mm pot	10%	Native
	<i>Calceophalus citreus</i>	Lemon Beauty-heads	Cac	4	200mm pot	10%	Native
	<i>Chrysocephalum semipapposum</i>	Clustered Everlasting	Chs	4	200mm pot	10%	Native
	<i>Leptospermum obovatum 'Lemon Bun'</i>	River tea-tree	Leo	4	200mm pot	15%	Native

NOTE:
THE TOTAL NUMBER OF EACH SPECIES PER METER SQUARED IS THE 'PERCENTAGE' DIVIDED BY 'PLANTS/M2'
PLANTING SCHEDULE / SPECIES SELECTION TO BE UNDERTAKEN IN COORDINATION WITH RETURNED ASSET OWNER

PLANTING SCHEDULE																		
Planting	Location	Area	Species 1	Quantities	Species 2	Quantities	Species 3	Quantities	Species 4	Quantities	Species 5	Quantities	Species 6	Quantities	Species 7	Quantities	Species 8	Quantities
PLT-230	A	76 m ²	Fin	61	Goo	30	Cog	61	Dit	30	Pol	61	Bub	61				
PLT-230	B	59 m ²	Fin	48	Goo	24	Cog	48	Dit	24	Pol	48	Bub	48				
PLT-231	A	74 m ²	Aus	44	Dic	44	Fin	44	Lel	29	Goo	29	Cac	29	Chs	29	Leo	44
PLT-231	B	73 m ²	Aus	44	Dic	44	Fin	44	Lel	29	Goo	29	Cac	29	Chs	29	Leo	44
PLT-231	C	40 m ²	Aus	24	Dic	24	Fin	24	Lel	16	Goo	16	Cac	16	Chs	16	Leo	24
PLT-231	D	41 m ²	Aus	24	Dic	24	Fin	24	Lel	16	Goo	16	Cac	16	Chs	16	Leo	24
Grand total		363 m ²																

21/08/2024 2:38:04 PM

DEVELOPMENT PLAN SUBMISSION

Project Drawing Number: TAS-CYP-CN-00-DRG-AUD-CBN-730011-DP
Revision: G.5

Revised By	In Serv	Rev	Date	Description	Designed	Checked	Ind. Rev.	Approv.
		G.5	23/08/2024	ISSUED FOR DEVELOPMENT PLAN	YS	CG		
		G.4	28/08/2023	ISSUED FOR DEVELOPMENT PLAN	ES	CG		
		G.3	05/05/2022	ISSUED FOR DEVELOPMENT PLAN	ES	CG		
		G.2	28/01/2022	ISSUED FOR DEVELOPMENT PLAN	ES	CG		
		G.1	08/11/2021	ISSUED FOR DEVELOPMENT PLAN	ES	CG		

This drawing has been prepared by, or compiled from information provided by, persons other than PTV. To the maximum extent permitted by law, PTV does not accept responsibility for, and makes no representations in relation to, the completeness, accuracy or quality of any information contained in this drawing. Each user of this drawing releases PTV from all and any loss, damage, cost, expense or liability in relation to the use of, or any reliance on, this drawing or the information contained in it.

All written dimensions take precedence over scaled dimensions.


This drawing is provided only for the information of the person or organisation to whom PTV provides it. It may not be provided to, or used by, any other person without PTV's prior written consent.

Consultant:  Cross Yarra Partnership

Franchisee / Lessee: 

ARCHITECTURAL
STATE LIBRARY
STATE LIBRARY PRECINCT
LANDSCAPE ARCHITECTURE
PLANTING SCHEDULE - SHEET 01

Up Location East, North, ID# | Down Location East, North, ID# | Datum

 **PT**

File Name: SHEET 01 OF 01

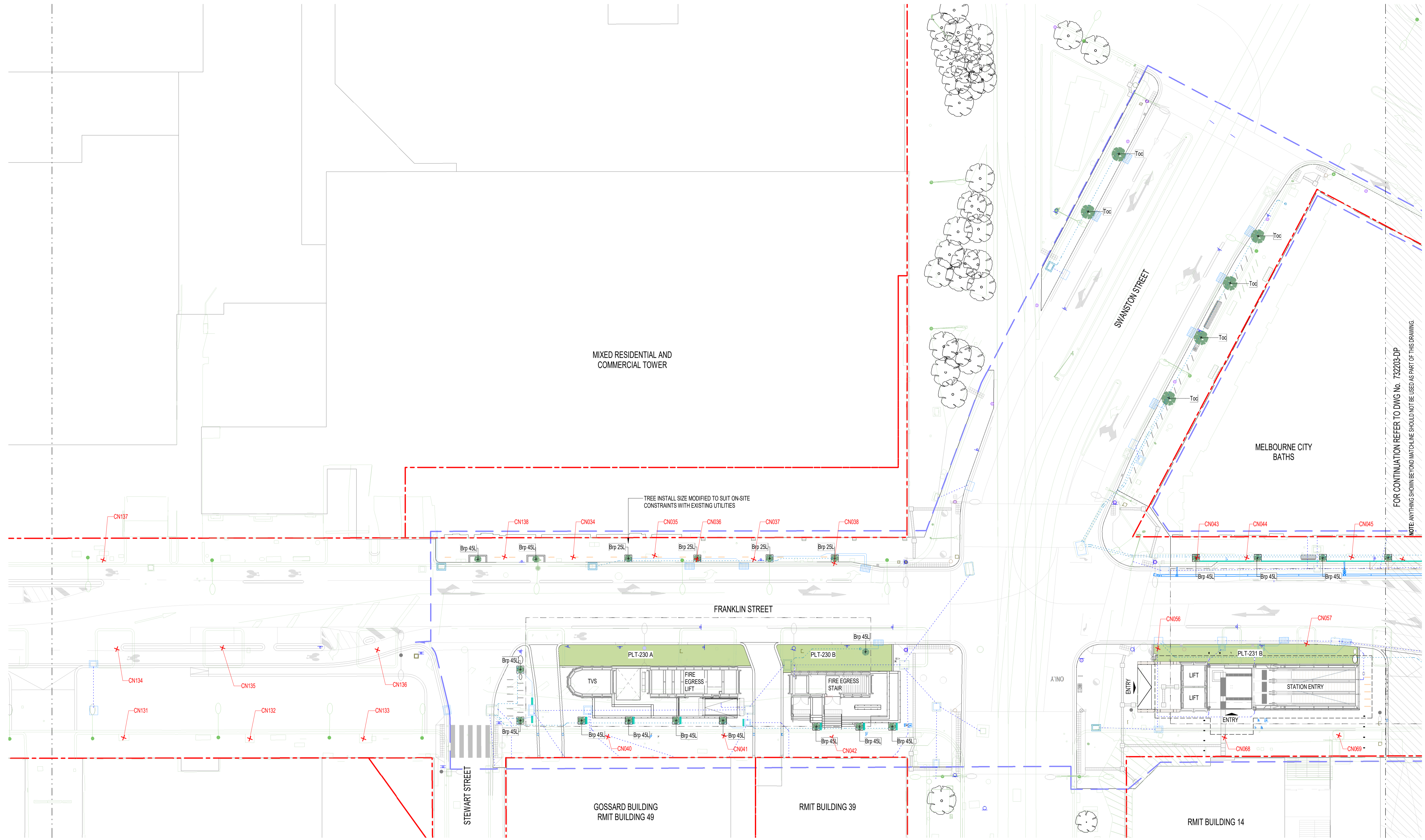
Sheet No. SHEET 01 OF 01

NOT FOR CONSTRUCTION

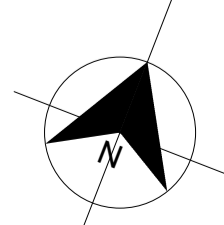
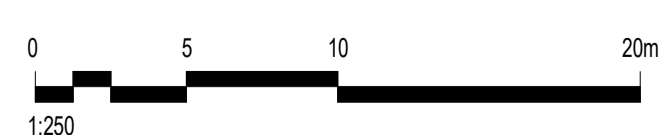
Scale: | Sheet Size: A1

Drawn By: M.WATSON | Designed By: Y.SONG
Checked By: C.GUTHRIE | Ind. Review
Approved | Approval Date
Drawing Number | Revision

21/08/2024 2:45:43 PM



FOR CONTINUATION REFER TO DWG No. 732203-DP
NOTE: ANYTHING SHOWN BEYOND MATCHLINE SHOULD NOT BE USED AS PART OF THIS DRAWING



Revised By	In Serv	Rev	Date	Description	Designed	Checked	Ind. Rev.	Approv.
		G.10	23/08/2024	ISSUED FOR DEVELOPMENT PLAN	YS	CG		
		G.9	28/08/2023	ISSUED FOR DEVELOPMENT PLAN	ES	CG		
		G.8	29/07/2022	ISSUED FOR DEVELOPMENT PLAN	ES	CG		
		G.7	28/01/2022	ISSUED FOR DEVELOPMENT PLAN	ES	CG		
		G.6	08/11/2021	ISSUED FOR DEVELOPMENT PLAN	ES	CG		
		G.5	08/03/2018	ISSUED FOR DEVELOPMENT PLAN	H+WW	hr/v/GB		

This drawing has been prepared by, or compiled from information provided by, persons other than PTV. To the maximum extent permitted by law, PTV does not accept responsibility for, and makes no representations in relation to, the completeness, accuracy or quality of any information contained in this drawing. Each user of this drawing releases PTV from all and any loss, damage, cost, expense or liability in relation to the use of, or any reliance on, this drawing or the information contained in it.

All written dimensions take precedence over scaled dimensions.

This drawing is provided only for the information of the person or organization to whom PTV provides it. It may not be provided to, or used by, any other person without PTV's prior written consent.

Consultant

Franchisee / Lessee

ARCHITECTURAL
STATE LIBRARY
STATE LIBRARY PRECINCT
LANDSCAPE ARCHITECTURE
PLANTING PLAN - SHEET 01

Up Location East. North. ID#	Down Location East. North. ID#	Datum
------------------------------	--------------------------------	-------

DEVELOPMENT PLAN SUBMISSION

Project Drawing Number	Revision
TAS-CYP-CN-00-DRG-AUD-CBN-732202-DP	G.10

Drawn By	Designed By
M.WATSON	Y.SONG
Checked By	Ind. Review
C.GUTHRIE	
Approved	Approval Date
Drawing Number	Revision

Scale 1:250 Sheet Size A1

NOT FOR CONSTRUCTION

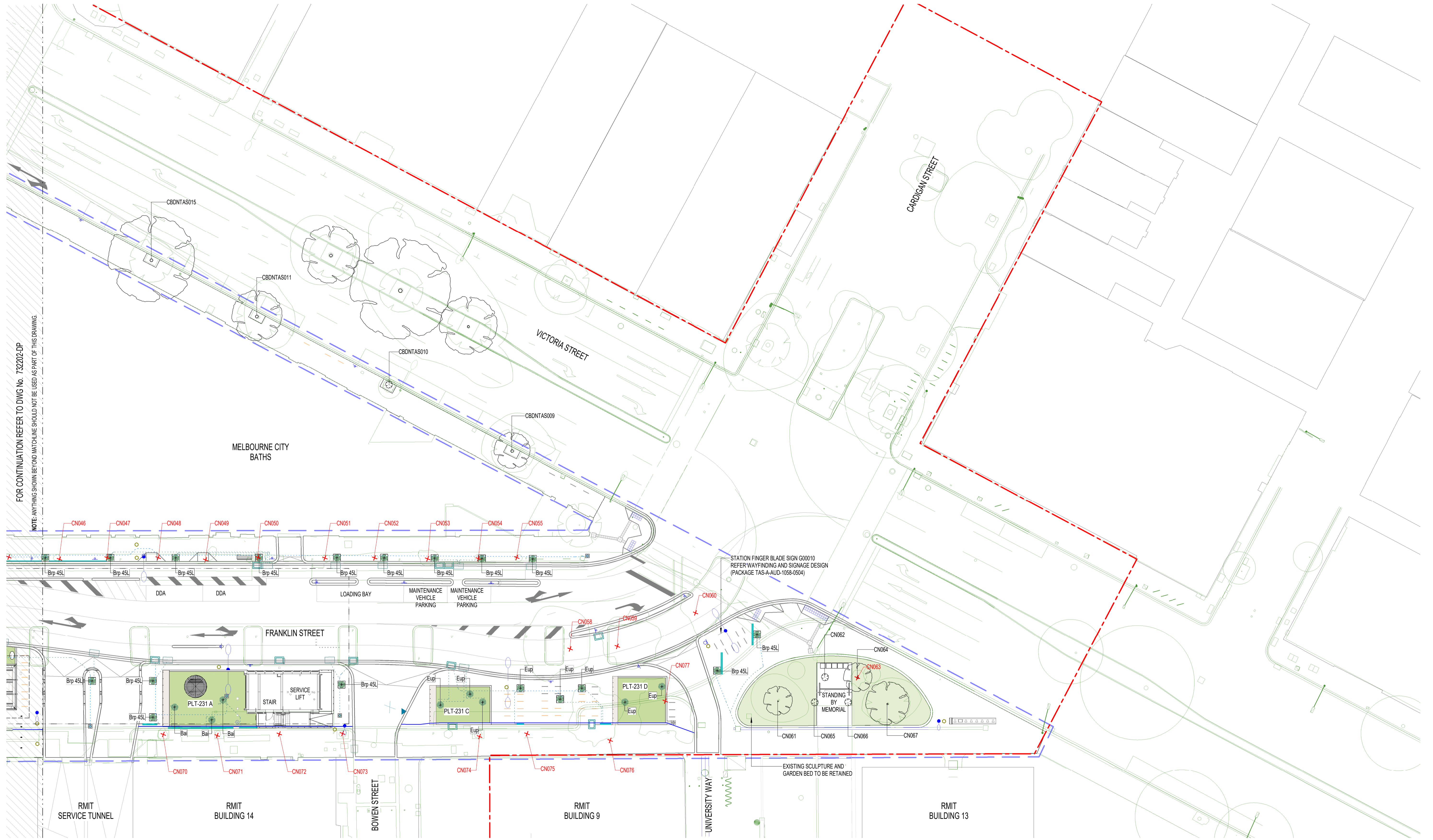
DEVELOPMENT PLAN SUBMISSION

Project Drawing Number: TAS-CYP-CN-00-DRG-AUD-CBN-732202-DP
Revision: G.10

Drawn By: M.WATSON
Designed By: Y.SONG
Checked By: C.GUTHRIE
Ind. Review: []
Approved: []
Approval Date: []

Drawing Number: []
Revision: []
Scale: 1:250
Sheet Size: A1

25/08/2023 1:20:13 PM



FOR CONTINUATION REFER TO DWG No. 732202-DP
NOTE: ANYTHING SHOWN BEYOND MATCHLINE SHOULD NOT BE USED AS PART OF THIS DRAWING

STATION FINGER BLADE SIGN G00010
REFER WAYFINDING AND SIGNAGE DESIGN
(PACKAGE TAS-A-AUD-1058-0504)

EXISTING SCULPTURE AND
GARDEN BED TO BE RETAINED

DEVELOPMENT PLAN SUBMISSION

Project Drawing Number		Revision	
TAS-CYP-CN-00-DRG-AUD-CBN-732203-DP		G.7	
	Drawn By M.WATSON	Designed By E.SHAW	Checked By C.GUTHRIE
File Name SHEET 02 OF 04	Approved	Approval Date	Drawing Number
Scale 1:250		Sheet Size A1	
NOT FOR CONSTRUCTION			



Revised By	In Serv	Rev	Date	Description	Designed	Checked	Ind. Rev.	Apprv.
		G.7	28/08/2023	ISSUED FOR DEVELOPMENT PLAN	ES	CG		
		G.6	20/07/2022	ISSUED FOR DEVELOPMENT PLAN	ES	CG		
		G.5	28/01/2022	ISSUED FOR DEVELOPMENT PLAN	ES	CG		
		G.4	08/11/2021	ISSUED FOR DEVELOPMENT PLAN	ES	CG		
		G.3	24/11/2017	ISSUED FOR DEVELOPMENT PLAN	H+WW	hr/v/GB		

This drawing has been prepared by, or compiled from information provided by, persons other than PTV. To the maximum extent permissible by law, PTV disclaims any responsibility for, and makes no representations in relation to, the completeness, accuracy or quality of any information contained in this drawing. Each user of this drawing releases PTV from all and any loss, damage, cost, expense or liability in relation to the use of, or any reliance on, this drawing or the information contained in it.

All written dimensions take precedence over scaled dimensions.

This drawing is provided only for the information of the person or organization to whom PTV provides it. It may not be provided to, or used by, any other person without PTV's prior written consent.

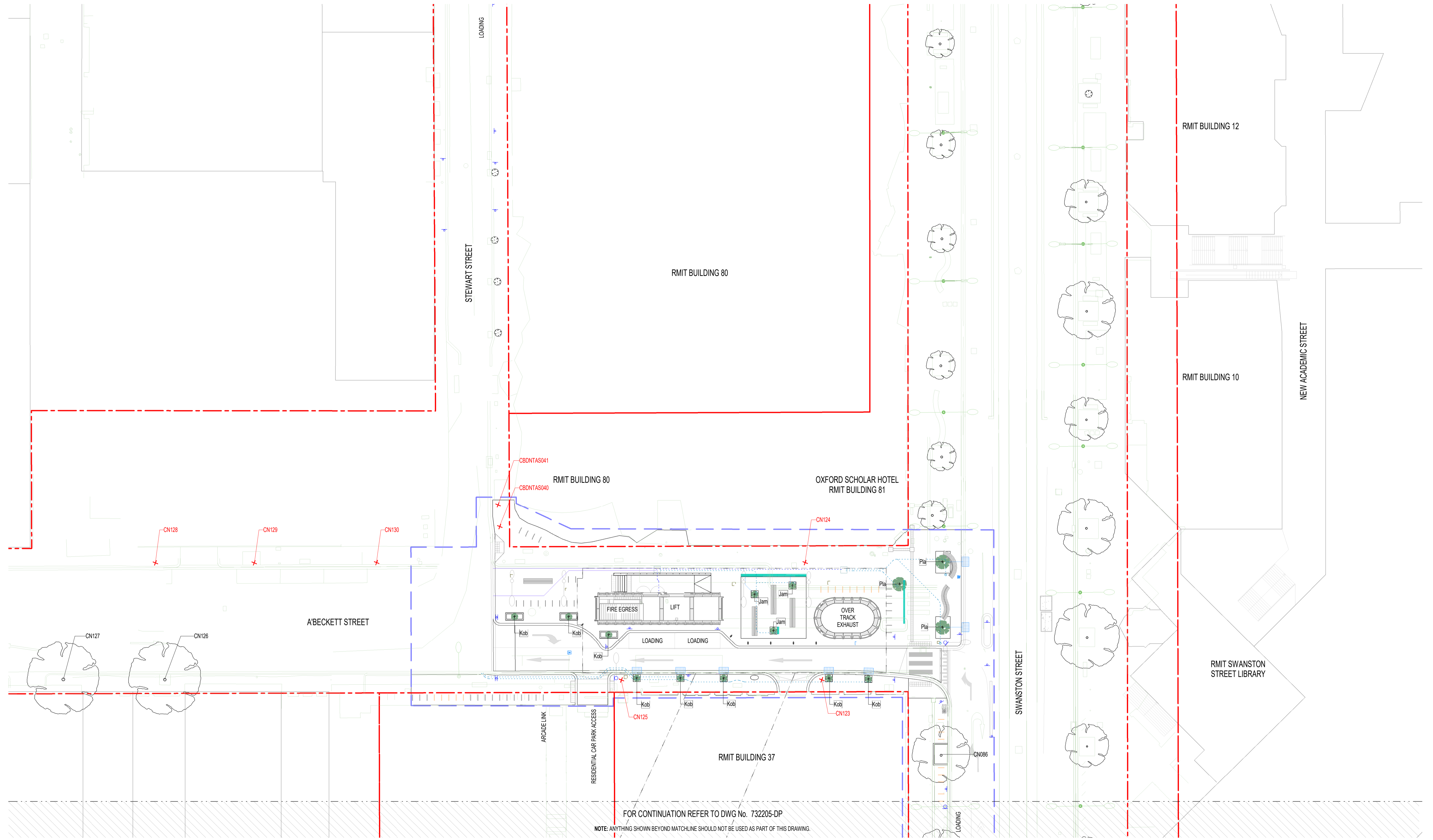
Consultant

Franchisee / Lessee

ARCHITECTURAL
STATE LIBRARY
STATE LIBRARY PRECINCT
LANDSCAPE ARCHITECTURE
PLANTING PLAN - SHEET 02

Up Location East, North, ID#
Down Location East, North, ID#
Datum

21/08/2024 6:17:57 PM



FOR CONTINUATION REFER TO DWG No. 732205-DP
 NOTE: ANYTHING SHOWN BEYOND MATCHLINE SHOULD NOT BE USED AS PART OF THIS DRAWING.

DEVELOPMENT PLAN SUBMISSION

Project Drawing Number		Revision	
TAS-CYP-CN-00-DRG-AUD-CBN-732204-DP		G.9	
	Drawn By M.WATSON	Designed By Y.SONG	
File Name Sheet No. SHEET 03 OF 04	Checked By C.GUTHRIE	Ind. Review Approved	Approval Date
NOT FOR CONSTRUCTION		Drawing Number	Revision
Scale 1:250	Sheet Size A1		



Revised By	In Serv	Rev.	Date	Description	Designed	Checked	Ind. Rev.	Approv.
		G.9	23/08/2024	ISSUED FOR DEVELOPMENT PLAN	YS	CG		
		G.8	28/08/2023	ISSUED FOR DEVELOPMENT PLAN	ES	CG		
		G.7	29/07/2022	ISSUED FOR DEVELOPMENT PLAN	ES	CG		
		G.6	08/02/2022	ISSUED FOR DEVELOPMENT PLAN	ES	CG		
		G.5	28/01/2022	ISSUED FOR DEVELOPMENT PLAN	ES	CG		
		G.4	08/11/2021	ISSUED FOR DEVELOPMENT PLAN	ES	CG		
		G.3	08/03/2018	ISSUED FOR DEVELOPMENT PLAN	H+WW	hrh/GB		

This drawing has been prepared by, or compiled from information provided by, persons other than PTV. To the maximum extent permitted by law, PTV disclaims any responsibility for, and makes no representations in relation to, the completeness, accuracy or quality of any information contained in the drawing. Each user of this drawing releases PTV from all and any loss, damage, cost, expense or liability in relation to the use of, or any reliance on, this drawing or the information contained in it.

All written dimensions take precedence over scaled dimensions.

This drawing is provided only for the information of the person or organisation to whom PTV provides it. It may not be provided to, or used by, any other person without PTV's prior written consent.

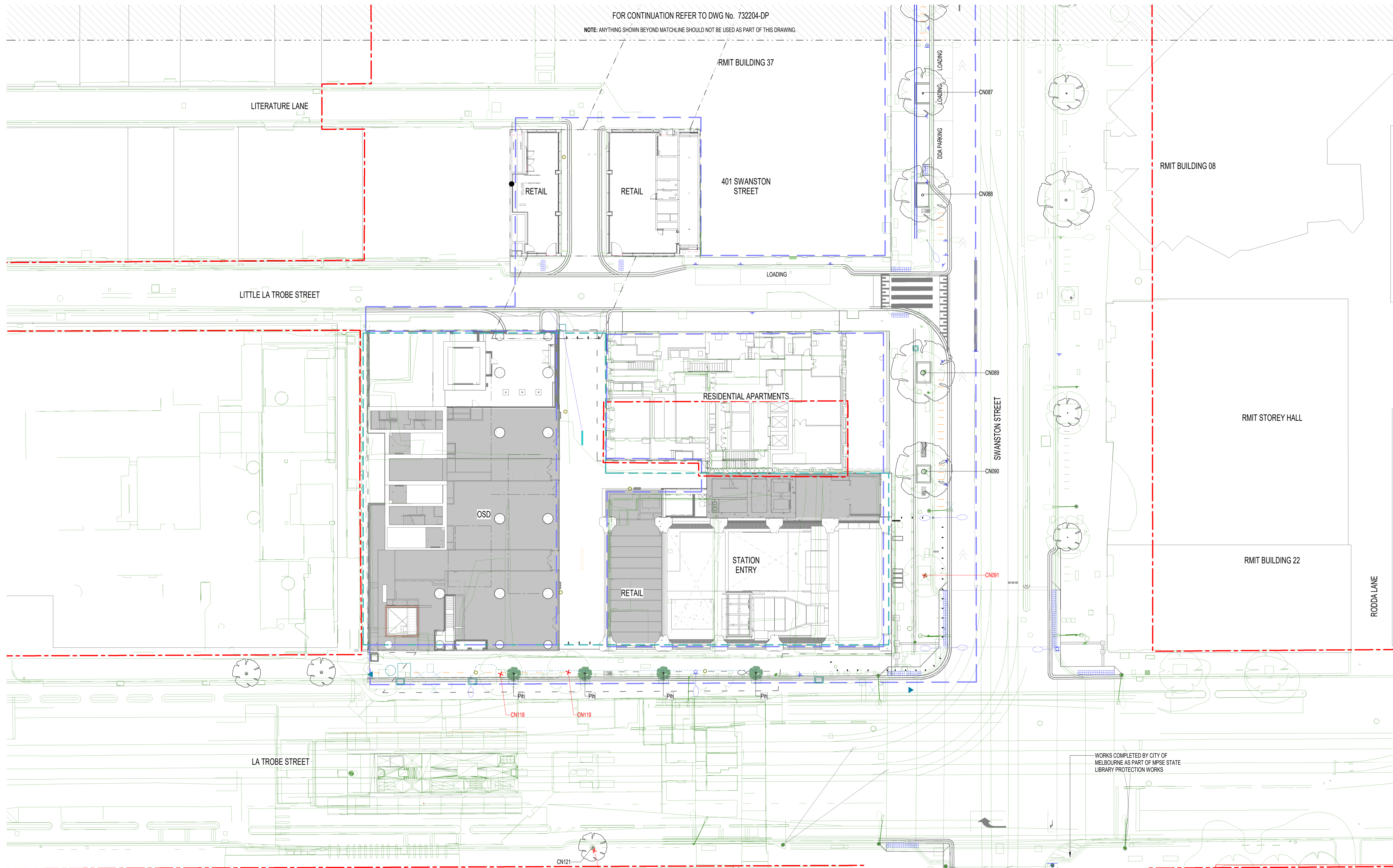
Consultant

Franchisee / Lessee

ARCHITECTURAL
STATE LIBRARY
 STATE LIBRARY PRECINCT
 LANDSCAPE ARCHITECTURE
 PLANTING PLAN - SHEET 03

Up Location East, North, ID#
 Down Location East, North, ID#
 Datum

FOR CONTINUATION REFER TO DWG No. 732204-DP
 NOTE: ANYTHING SHOWN BEYOND MATCHLINE SHOULD NOT BE USED AS PART OF THIS DRAWING.



WORKS COMPLETED BY CITY OF MELBOURNE AS PART OF MPSE STATE LIBRARY PROTECTION WORKS

DEVELOPMENT PLAN SUBMISSION

Project Drawing Number		Revision	
TAS-CYP-CN-00-DRG-AUD-CBN-732205-DP		G.11	
	Drawn By	Designed By	
	M.WATSON	E.SHAW	
File Name SHEET 04 OF 04	Checked By	Ind. Review	
	C.GUTHRIE		
Sheet No.	Approved	Approval Date	
<div style="border: 1px solid red; padding: 2px; display: inline-block;">NOT FOR CONSTRUCTION</div>		Drawing Number	Revision
Scale 1:250	Sheet Size A1		

Revised By	In Serv	Rev	Date	Description	Designed	Checked	Ind. Rev.	Approv.
		G.11	28/08/2023	ISSUED FOR DEVELOPMENT PLAN	ES	OG		
		G.10	29/07/2022	ISSUED FOR DEVELOPMENT PLAN	ES	OG		
		G.9	05/05/2022	ISSUED FOR DEVELOPMENT PLAN	ES	OG		
		G.8	08/02/2022	ISSUED FOR DEVELOPMENT PLAN	ES	CG		
		G.7	28/01/2022	ISSUED FOR DEVELOPMENT PLAN	ES	CG		
		G.6	08/11/2021	ISSUED FOR DEVELOPMENT PLAN	ES	CG		
		G.5	08/03/2018	ISSUED FOR DEVELOPMENT PLAN	H+WW	hr/v/GB		

This drawing has been prepared by, or compiled from information provided by, persons other than PTV. To the maximum extent permissible by law, PTV does not accept responsibility for, and makes no representations in relation to, the completeness, accuracy or quality of any information contained in this drawing. Each user of the drawing releases PTV from all and any loss, damage, cost, expense or liability in relation to the use of, or any reliance on, this drawing or the information contained in it.

All written dimensions take precedence over scaled dimensions.

This drawing is provided only for the information of the person or organisation to whom PTV provides it. It may not be provided to, or used by, any other person without PTV's prior written consent.

Consultant

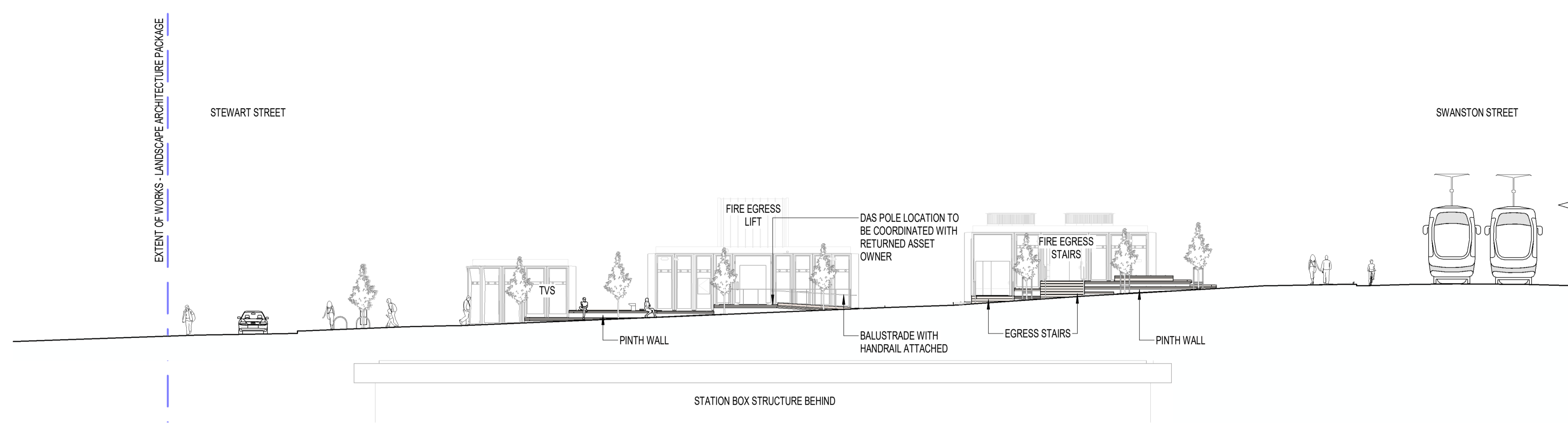
Franchisee / Lessee

ARCHITECTURAL STATE LIBRARY STATE LIBRARY PRECINCT LANDSCAPE ARCHITECTURE PLANTING PLAN - SHEET 04

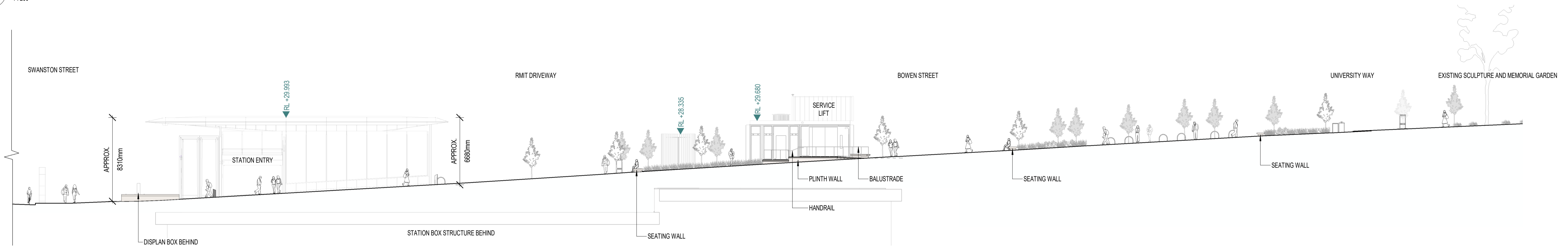
Up Location	Down Location	Datum
East. North. ID#	East. North. ID#	

6/09/2023 2:00:11 PM

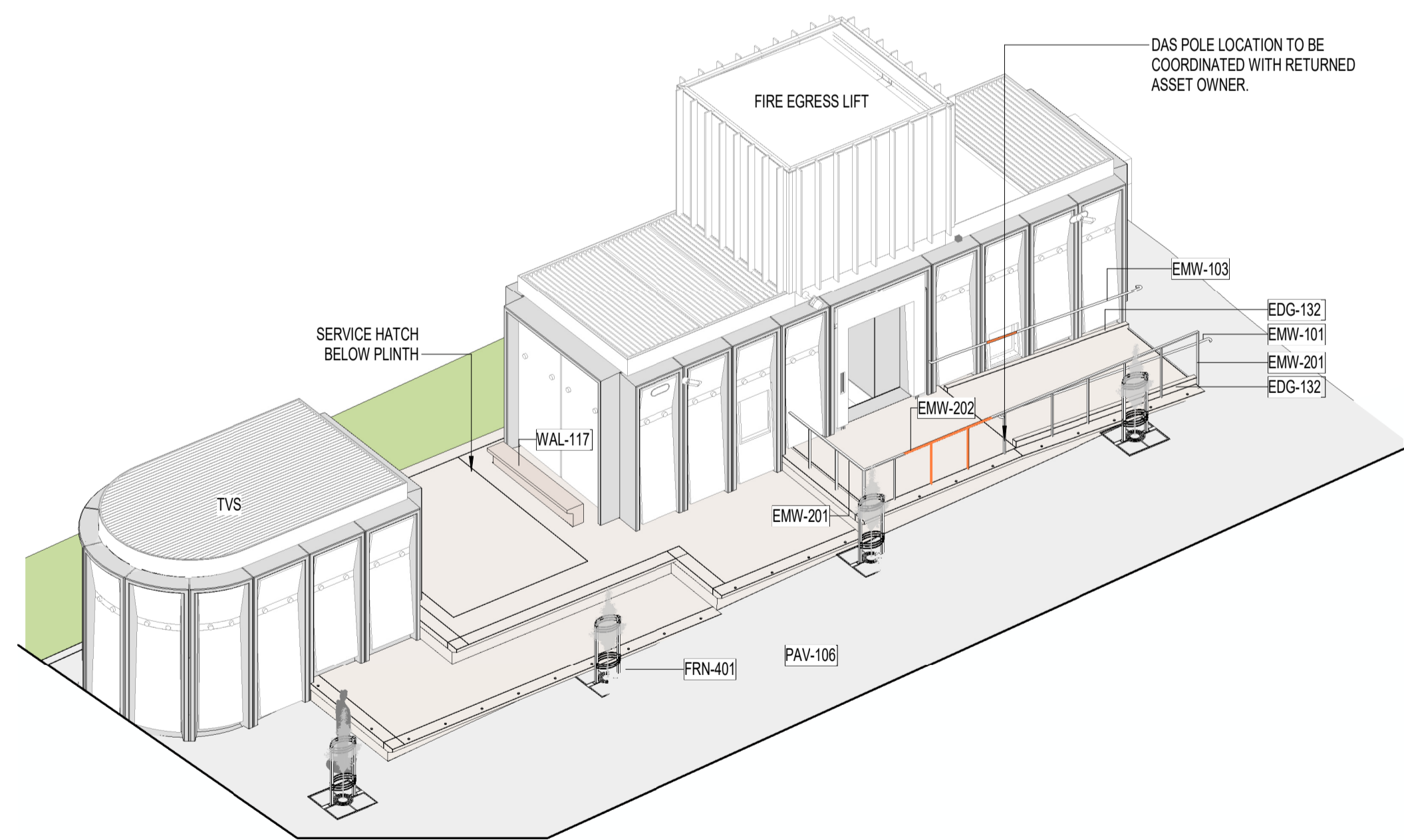




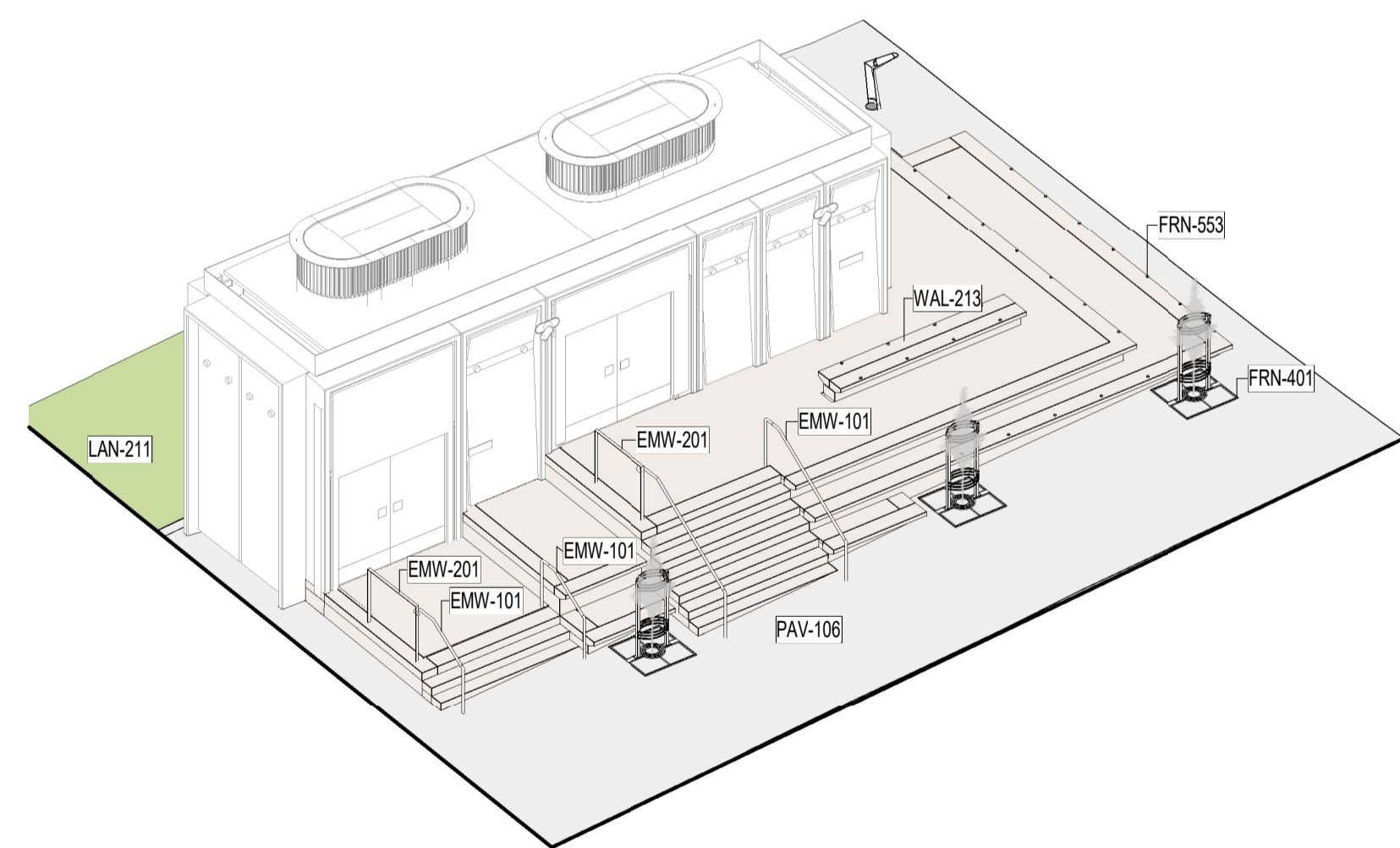
1 LONG SECTION - FRANKLIN STREET WEST
1:200



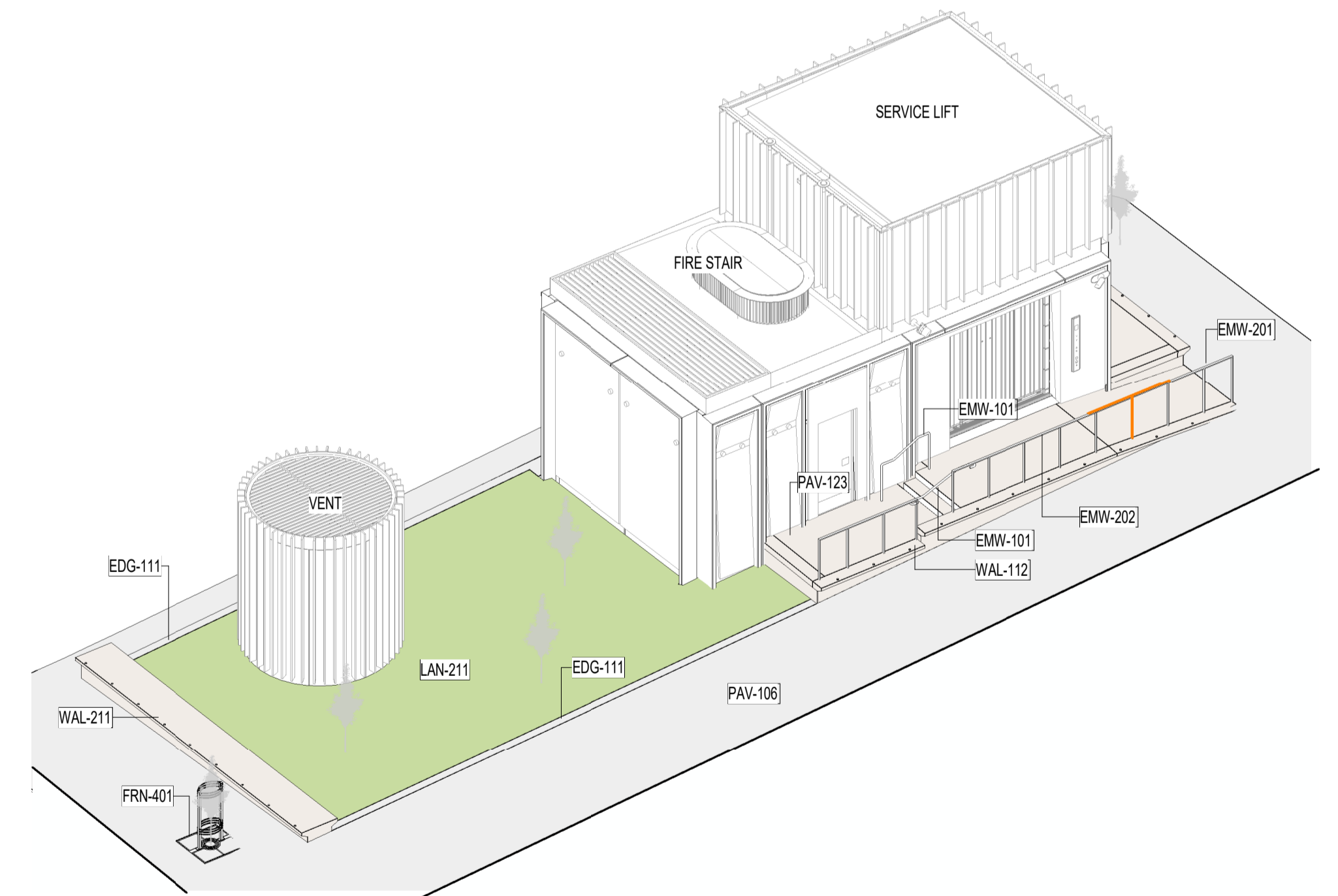
2 LONG SECTION - FRANKLIN STREET EAST
1:200



3 AXO - FRANKLIN STREET WEST - FIRE EGRESS LIFT BUILDING PLINTH



4 AXO - FRANKLIN STREET WEST - FIRE EGRESS STAIR BUILDING PLINTH

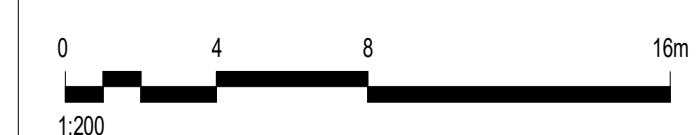


5 AXO - FRANKLIN STREET EAST - SERVICE LIFT BUILDING AND VENT

DEVELOPMENT PLAN SUBMISSION

Project Drawing Number		Revision	
TAS-CYP-CN-00-DRG-AUD-CBN-734201-DP		G.9	
File Name	Sheet No.	Drawn By	Designed By
	SHEET 01 OF 07	M.WATSON	Y.SONG
Scale	Sheet Size	Checked By	Ind. Review
As indicated	A1	C.GUTHRIE	
NOT FOR CONSTRUCTION		Approved	Approval Date
		Drawing Number	Revision

22/08/2024 10:32:14 AM



Revised By	In Serv	Rev	Date	Description	Designed	Checked	Ind. Rev.	Approv.
		G.9	23/08/2024	ISSUED FOR DEVELOPMENT PLAN	YS	CG		
		G.8	28/08/2023	ISSUED FOR DEVELOPMENT PLAN	ES	CG		
		G.7	29/07/2022	ISSUED FOR DEVELOPMENT PLAN	ES	CG		
		G.6	08/02/2022	ISSUED FOR DEVELOPMENT PLAN	ES	CG		
		G.5	28/01/2022	ISSUED FOR DEVELOPMENT PLAN	ES	CG		
		G.4	08/11/2021	ISSUED FOR DEVELOPMENT PLAN	ES	CG		
		G.3	22/11/2017	ISSUED FOR DEVELOPMENT PLAN	H+WW	hr/v/GB		

This drawing has been prepared by, or compiled from information provided by, persons other than PTV. To the maximum extent permitted by law, PTV disclaims any responsibility for, and makes no representations in relation to, the completeness, accuracy or quality of any information contained in this drawing. Each user of this drawing releases PTV from all and any liability, damage, cost, expense or liability in relation to the use of, or any reliance on, this drawing or the information contained in it.

All written dimensions take precedence over scaled dimensions.

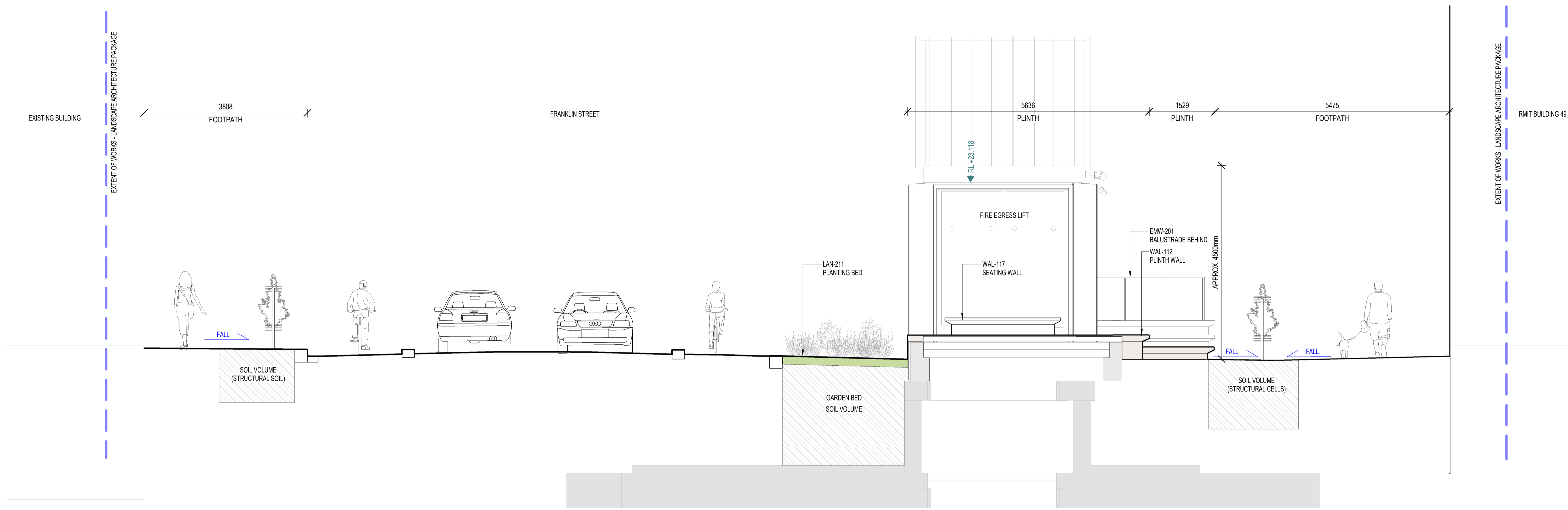
This drawing is provided only for the information of the person or organization to whom PTV provides it. It may not be provided to, or used by, any other person without PTV's prior written consent.

Consultant

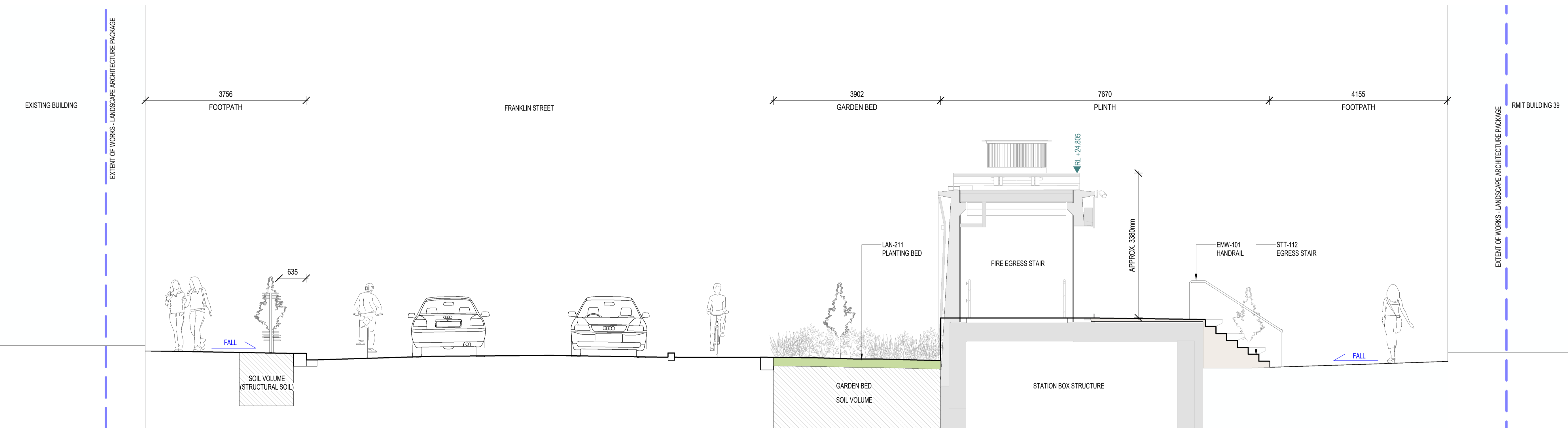
Franchisee / Lessee

ARCHITECTURAL
STATE LIBRARY
STATE LIBRARY PRECINCT
LANDSCAPE ARCHITECTURE
SECTIONS - SHEET 01

Up Location	Down Location	Datum
East.	East.	
North.	North.	
ID#	ID#	



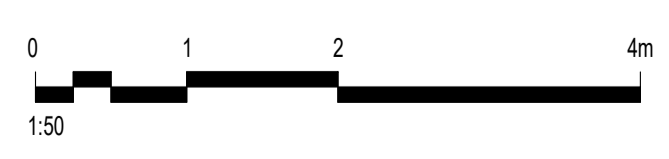
1 SECTION - FRANKLIN STREET WEST
1:50



2 SECTION - FRANKLIN STREET WEST - FIRE EGRESS STAIR BUILDING
1:50

DEVELOPMENT PLAN SUBMISSION

Project Drawing Number		Revision	
TAS-CYP-CN-00-DRG-AUD-CBN-734202-DP		G.6	
File Name	Sheet No.	Drawn By	Designed By
	SHEET 02 OF 07	M.WATSON	E.SHAW
Scale	Sheet Size	Checked By	Ind. Review
1:50	A1	C.GUTHRIE	
NOT FOR CONSTRUCTION		Approved	Approval Date
		Drawing Number	Revision



Revised By	In Serv	Rev	Date	Description	Designed	Checked	Ind. Rev.	Approv.
		G.6	28/08/2023	ISSUED FOR DEVELOPMENT PLAN	ES	CG		
		G.5	29/07/2022	ISSUED FOR DEVELOPMENT PLAN	ES	CG		
		G.4	28/01/2022	ISSUED FOR DEVELOPMENT PLAN	ES	CG		
		G.3	08/11/2021	ISSUED FOR DEVELOPMENT PLAN	ES	CG		
		G.2	21/11/2017	ISSUED FOR DEVELOPMENT PLAN	H-WW	hr/v/GB		

This drawing has been prepared by, or compiled from information provided by, persons other than PTV. To the maximum extent permitted by law, PTV does not accept responsibility for, and makes no representations in relation to, the completeness, accuracy or quality of any information contained in this drawing. Each user of this drawing releases PTV from all and any loss, damage, cost, expense or liability in relation to the use of, or any reliance on, this drawing or the information contained in it.

All written dimensions take precedence over scaled dimensions.

This drawing is provided only for the information of the person or organisation to whom PTV provides it. It may not be provided to, or used by, any other person without PTV's prior written consent.

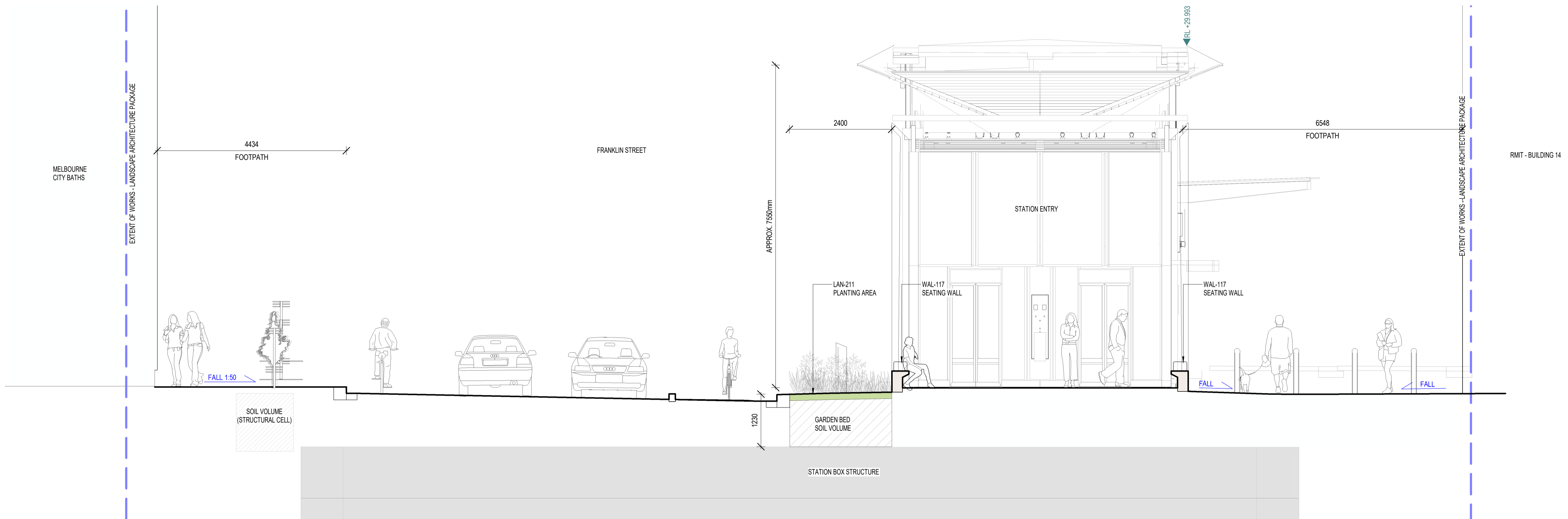
Consultant

Franchisee / Lessee

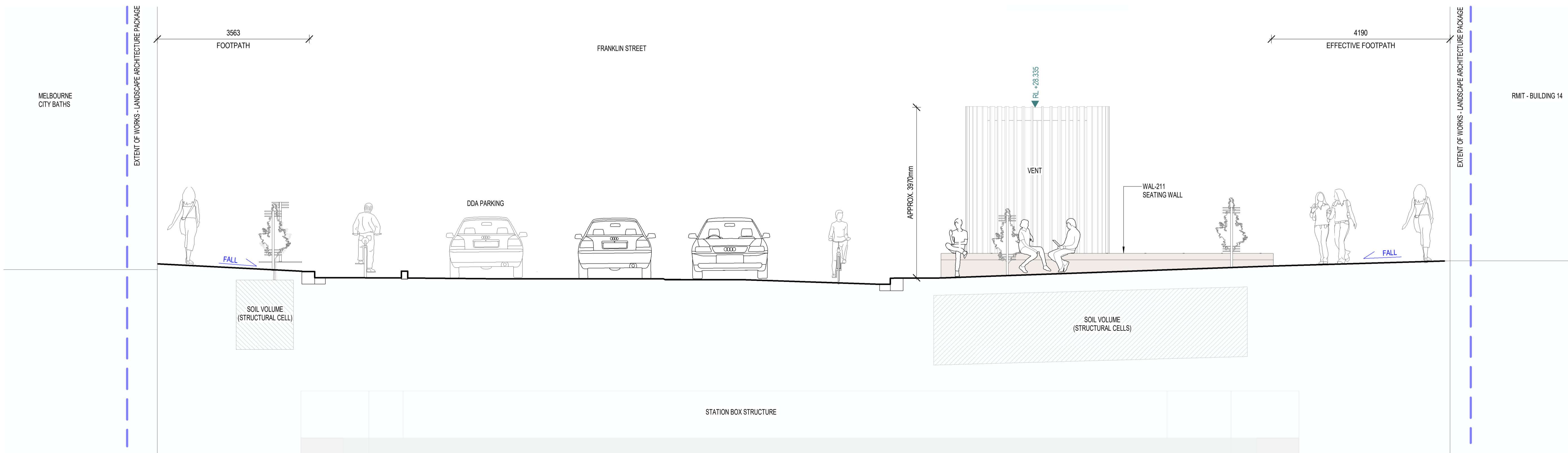
ARCHITECTURAL
STATE LIBRARY
STATE LIBRARY PRECINCT
LANDSCAPE ARCHITECTURE
SECTIONS - SHEET 02

Up Location East. North. ID#	Down Location East. North. ID#	Datum
------------------------------	--------------------------------	-------

25/08/2023 1:23:10 PM



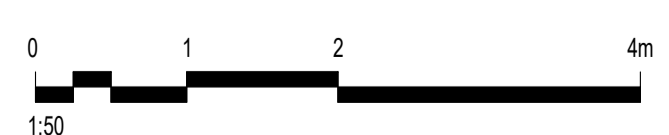
1 SECTION - FRANKLIN STREET EAST 01
1:50



2 SECTION - FRANKLIN STREET EAST 02
1:50

DEVELOPMENT PLAN SUBMISSION

Project Drawing Number		Revision	
TAS-CYP-CN-00-DRG-AUD-CBN-734203-DP		G.6	
Drawn By	Designed By	Checked By	Ind. Review
M.WATSON	E.SHAW	C.GUTHRIE	
File Name	Approved	Approval Date	
SHEET 03 OF 07			
Drawing Number		Revision	
Scale	Sheet Size		
1:50	A1		



Revised By	In Serv	Rev	Date	Description	Designed	Checked	Ind. Rev.	Approv.
		G.6	28/08/2023	ISSUED FOR DEVELOPMENT PLAN	ES	CG		
		G.5	29/07/2022	ISSUED FOR DEVELOPMENT PLAN	ES	CG		
		G.4	28/01/2022	ISSUED FOR DEVELOPMENT PLAN	ES	CG		
		G.3	08/11/2021	ISSUED FOR DEVELOPMENT PLAN	ES	CG		
		G.2	21/11/2017	ISSUED FOR DEVELOPMENT PLAN	H+WW	hr/v/GB		

This drawing has been prepared by, or compiled from information provided by, persons other than PTV. To the maximum extent permissible by law, PTV does not accept responsibility for, and makes no representations in relation to, the completeness, accuracy or quality of any information contained in this drawing. Each user of this drawing releases PTV from all and any loss, damage, cost, expense or liability in relation to the use of, or any reliance on, this drawing or the information contained in it.

All written dimensions take precedence over scaled dimensions.

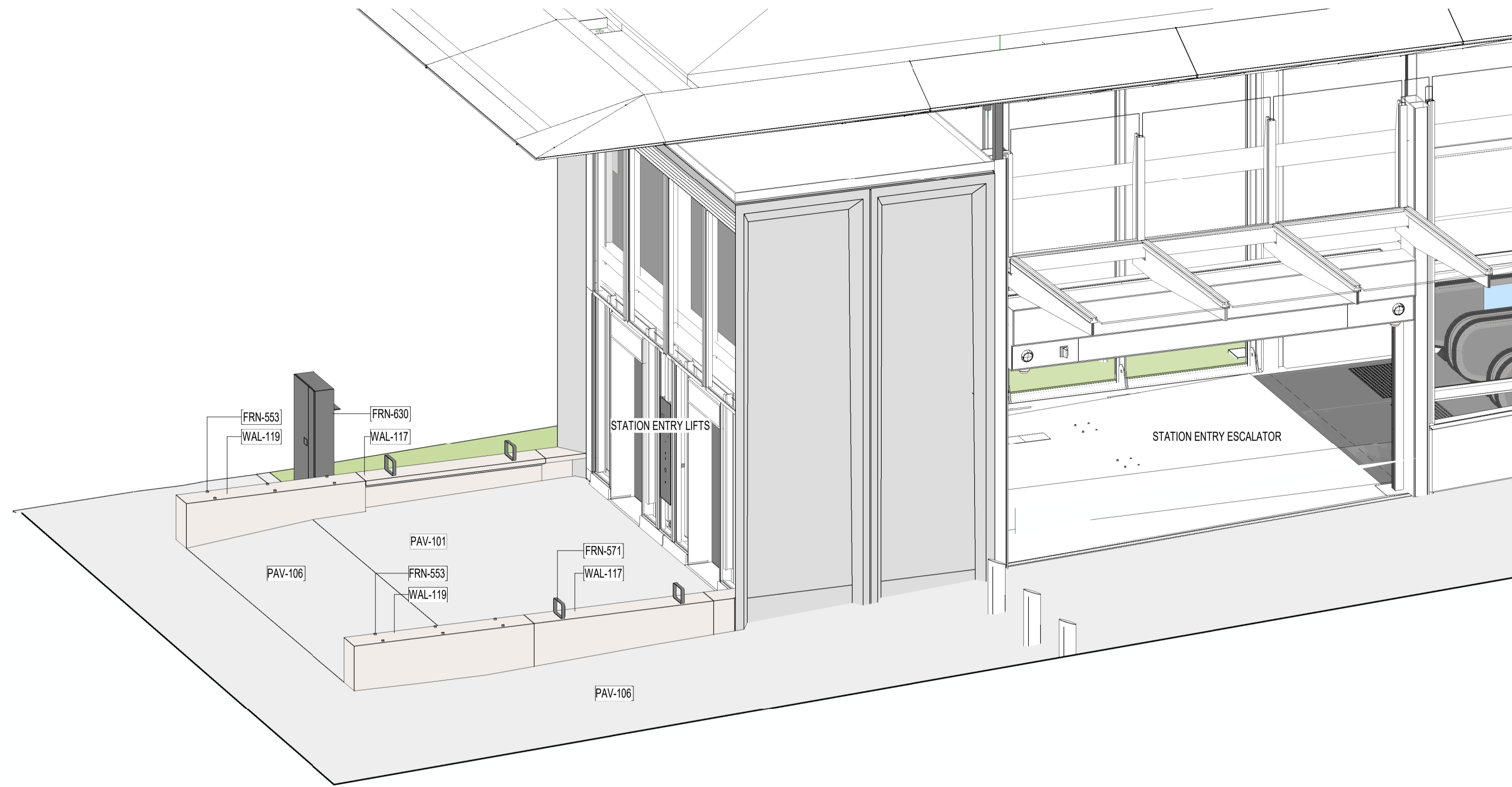
This drawing is provided only for the information of the person or organisation to whom PTV provides it. It may not be provided to, or used by, any other person without PTV's prior written consent.

Consultant

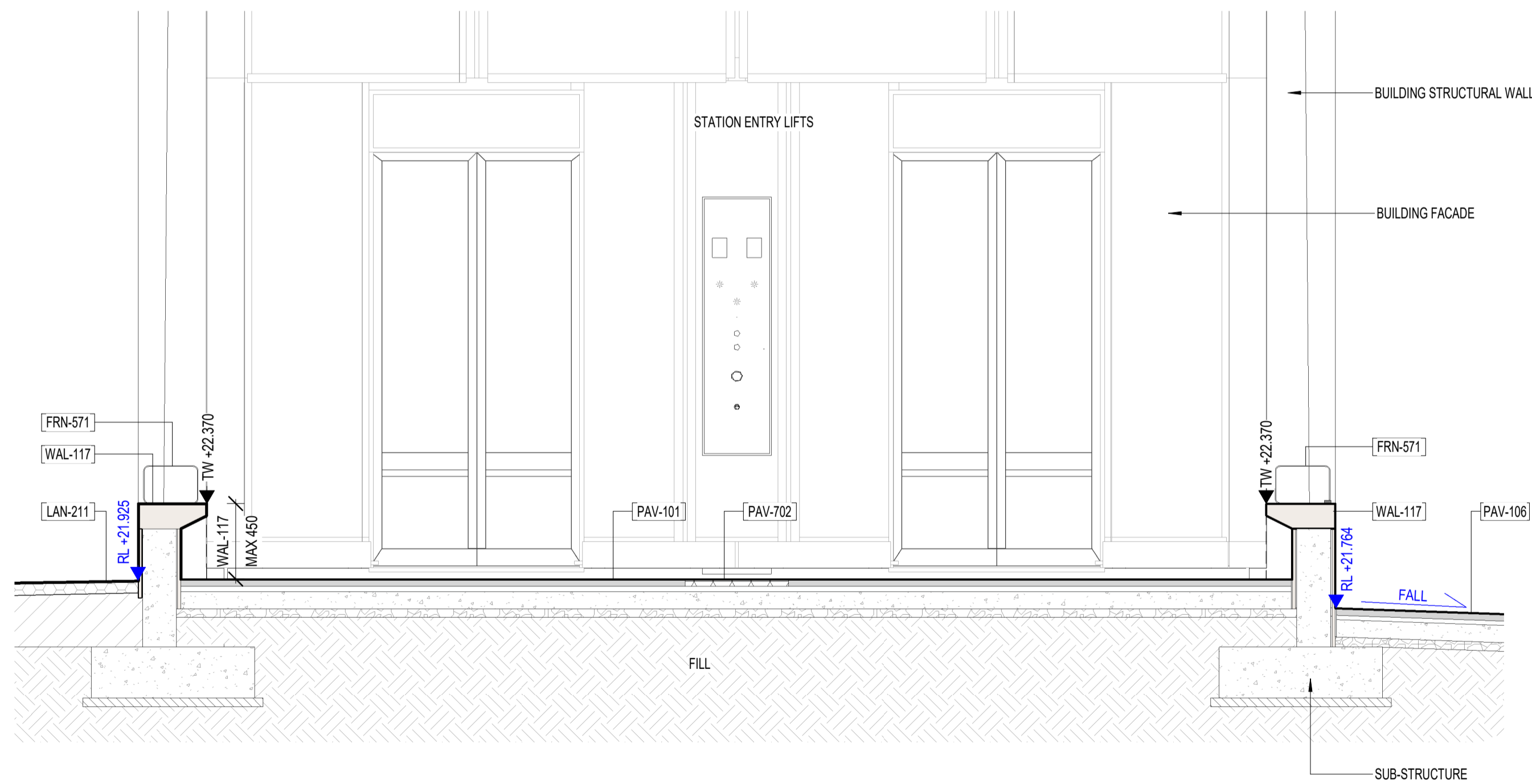
Franchisee / Lessee

ARCHITECTURAL
STATE LIBRARY
STATE LIBRARY PRECINCT
LANDSCAPE ARCHITECTURE
SECTIONS - SHEET 03

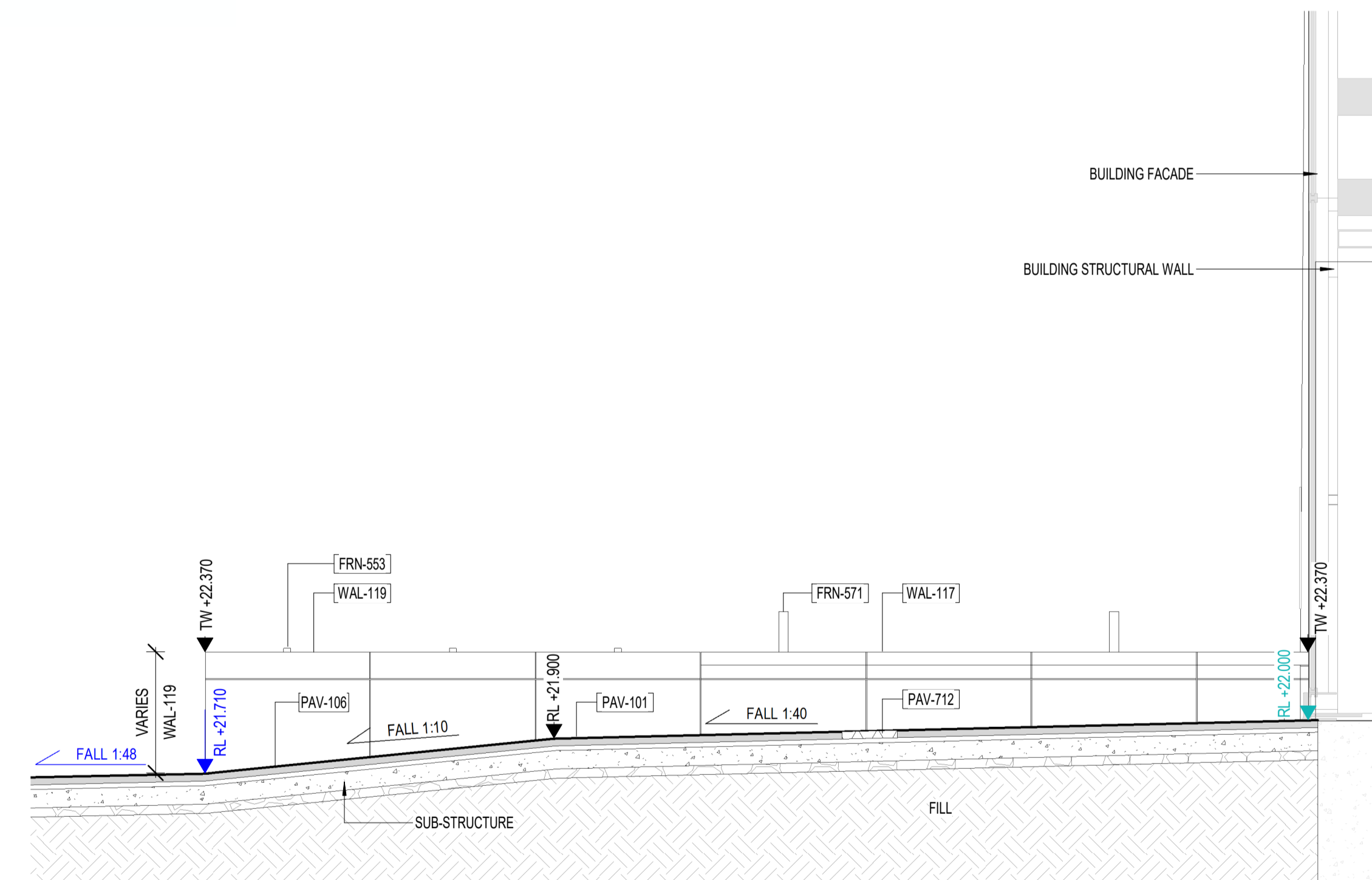
Up Location East. North. ID#	Down Location East. North. ID#	Datum



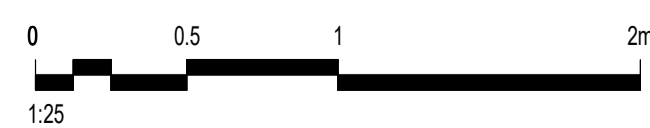
1 AXO - FRANKLIN STREET EAST - STATION ENTRY LIFTS
N.T.S



2 SECTION 01 - FRANKLIN STREET EAST - STATION ENTRY LIFTS
1:25



3 SECTION 02 - FRANKLIN STREET EAST - STATION ENTRY LIFTS
1:25



Revised By	In Serv	Rev	Date	Description	Designed	Checked	Ind. Rev.	Approv.
		G.4	28/08/2023	ISSUED FOR DEVELOPMENT PLAN	ES	CG		
		G.3	28/07/2022	ISSUED FOR DEVELOPMENT PLAN	ES	CG		
		G.2	28/07/2022	ISSUED FOR DEVELOPMENT PLAN	ES	CG		
		G.1	08/11/2021	ISSUED FOR DEVELOPMENT PLAN	ES	CG		

This drawing has been prepared by, or compiled from information provided by, persons other than PTV. To the maximum extent permitted by law, PTV disclaims any responsibility for, and makes no representations in relation to, the completeness, accuracy or quality of any information contained in this drawing. Each user of this drawing releases PTV from all and any loss, damage, cost, expense or liability in relation to the use of, or any reliance on, this drawing or the information contained in it.

All written dimensions take precedence over scaled dimensions.

This drawing is provided only for the information of the person or organisation to whom PTV provides it. It may not be provided to, or used by, any other person without PTV's prior written consent.

Consultant

Franchisee / Lessee

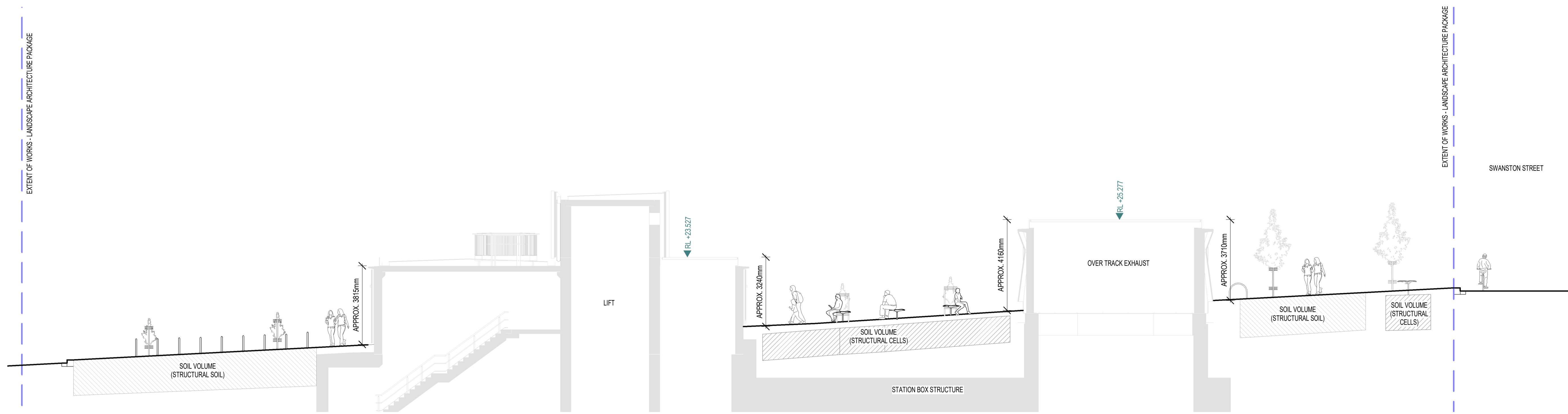
ARCHITECTURAL
STATE LIBRARY
STATE LIBRARY PRECINCT
LANDSCAPE ARCHITECTURE
SECTIONS - SHEET 04

Up Location East. North. ID#	Down Location East. North. ID#	Datum
------------------------------	--------------------------------	-------

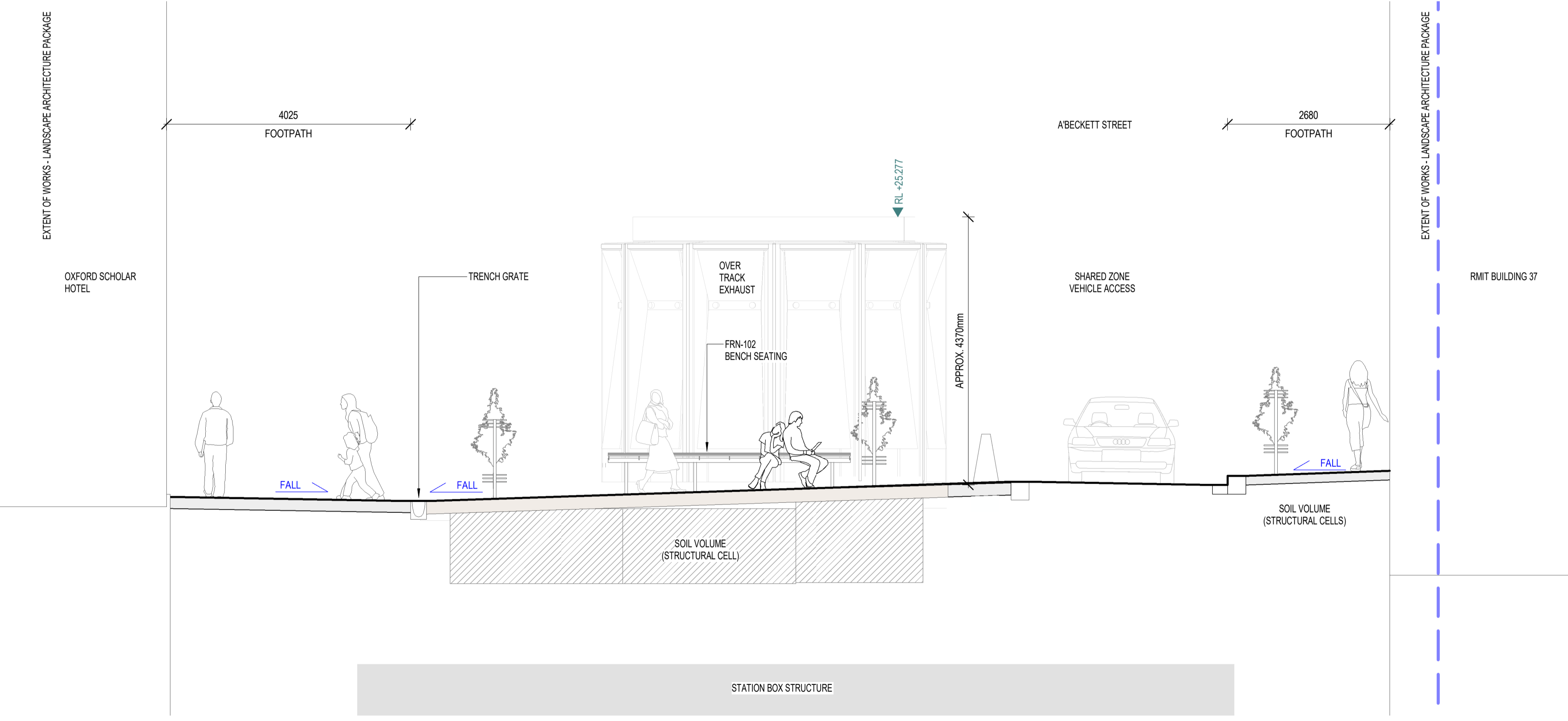
DEVELOPMENT PLAN SUBMISSION

Project Drawing Number	Revision
TAS-CYP-CN-00-DRG-AUD-CBN-734204-DP	G.4

	Drawn By M.WATSON Checked By C.GUTHRIE Approved 	Designed By E.SHAW Ind. Review Approval Date
File Name	Sheet No.	Drawing Number
	SHEET 04 OF 07	
NOT FOR CONSTRUCTION		Revision
Scale	Sheet Size	
As indicated	A1	



1 SECTION - A'BECKETT STREET
1:100



2 SECTION - A'BECKETT STREET - PLAZA
1:50

22/08/2024 11:09:35 AM

Revised By	In Serv	Rev	Date	Description	Designed	Checked	Ind	Rev	Approv
		G.5	23/08/2024	ISSUED FOR DEVELOPMENT PLAN	YS	CG			
		G.4	20/07/2022	ISSUED FOR DEVELOPMENT PLAN	ES	CG			
		G.3	24/05/2022	ISSUED FOR DEVELOPMENT PLAN	ES	CG			
		G.2	28/01/2022	ISSUED FOR DEVELOPMENT PLAN	ES	CG			
		G.1	08/11/2021	ISSUED FOR DEVELOPMENT PLAN	ES	CG			

This drawing has been prepared by, or compiled from information provided by, persons other than PTV. To the maximum extent permissible by law, PTV does not accept responsibility for, and makes no representations in relation to, the completeness, accuracy or quality of any information contained in this drawing. Each user of this drawing releases PTV from all and any loss, damage, cost, expense or liability in relation to the use of, or any reliance on, this drawing or the information contained in it.

All written dimensions take precedence over scaled dimensions.

This drawing is provided only for the information of the person or organization to whom PTV provides it. It may not be provided to, or used by, any other person without PTV's prior written consent.

Consultant

Franchisee / Lessee

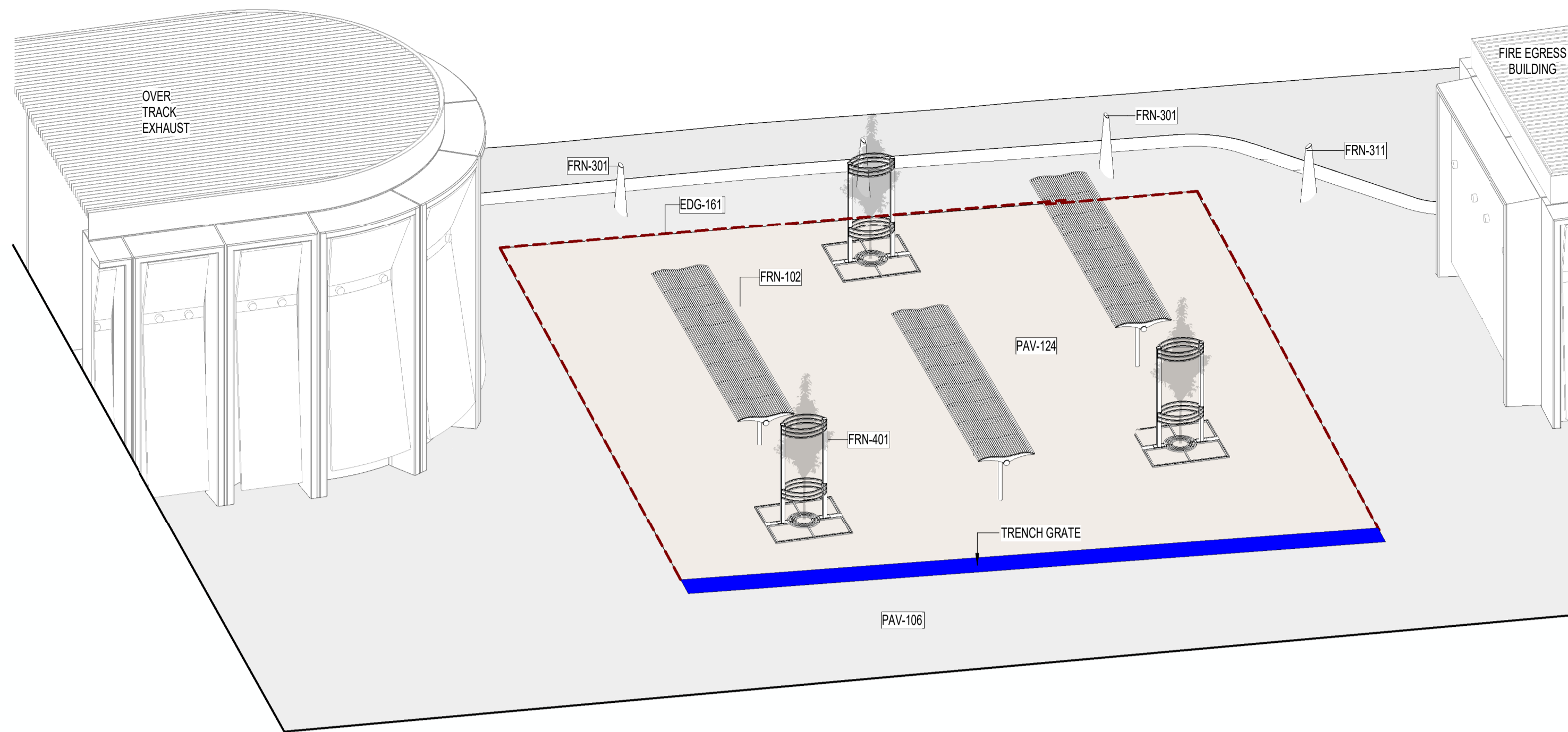
ARCHITECTURAL
STATE LIBRARY
STATE LIBRARY PRECINCT
LANDSCAPE ARCHITECTURE
SECTIONS - SHEET 05

Up Location East. North. ID#	Down Location East. North. ID#	Datum
------------------------------	--------------------------------	-------

DEVELOPMENT PLAN SUBMISSION

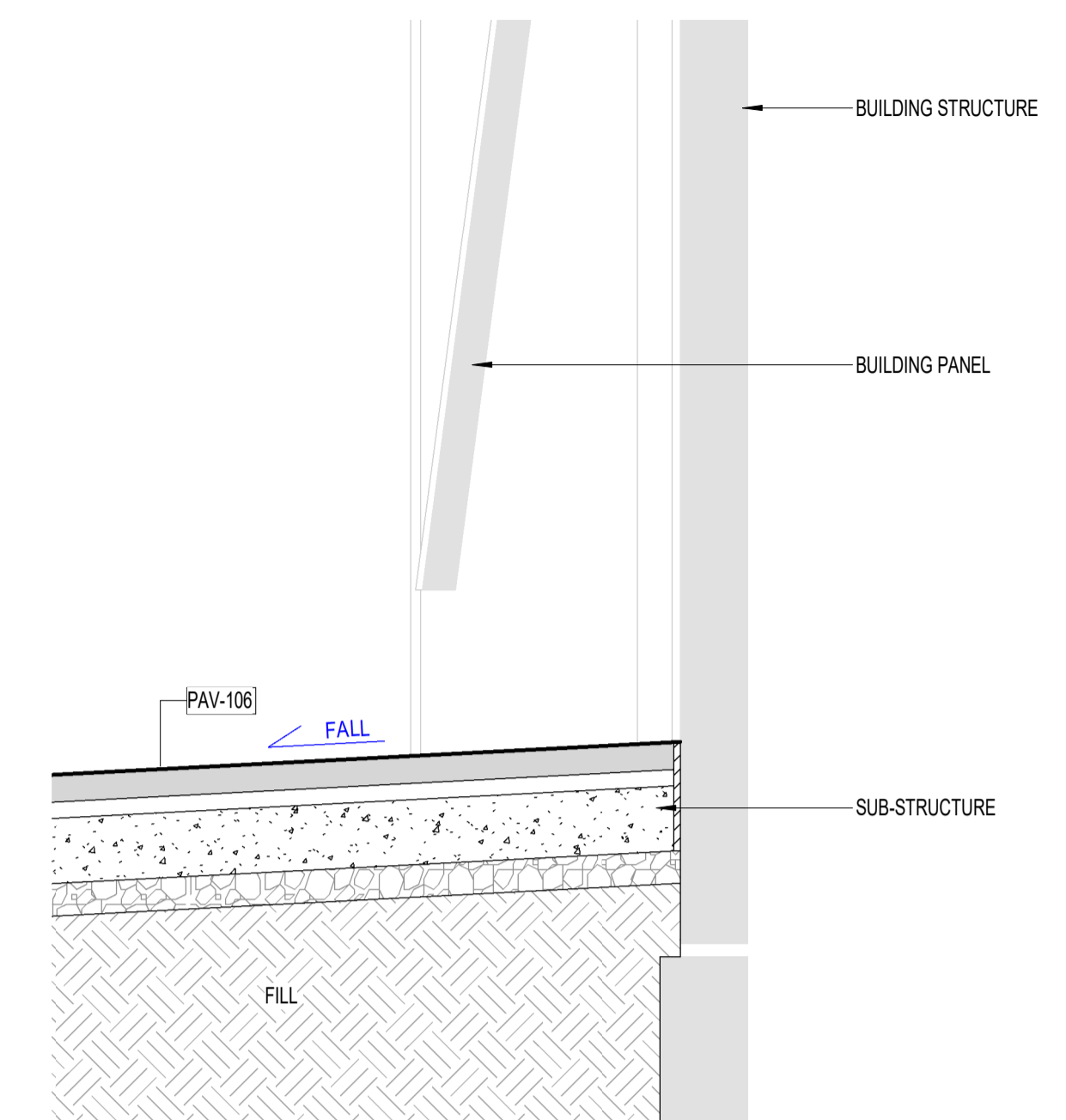
Project Drawing Number	Revision	
TAS-CYP-CN-00-DRG-AUD-CBN-734205-DP	G.5	
File Name	Drawn By	Designed By
	M.WATSON	Y.SONG
Sheet No.	Checked By	Ind. Review
SHEET 05 OF 07	C.GUTHRIE	
Scale	Sheet Size	Approval Date
As indicated	A1	
	Drawing Number	Revision

NOT FOR CONSTRUCTION



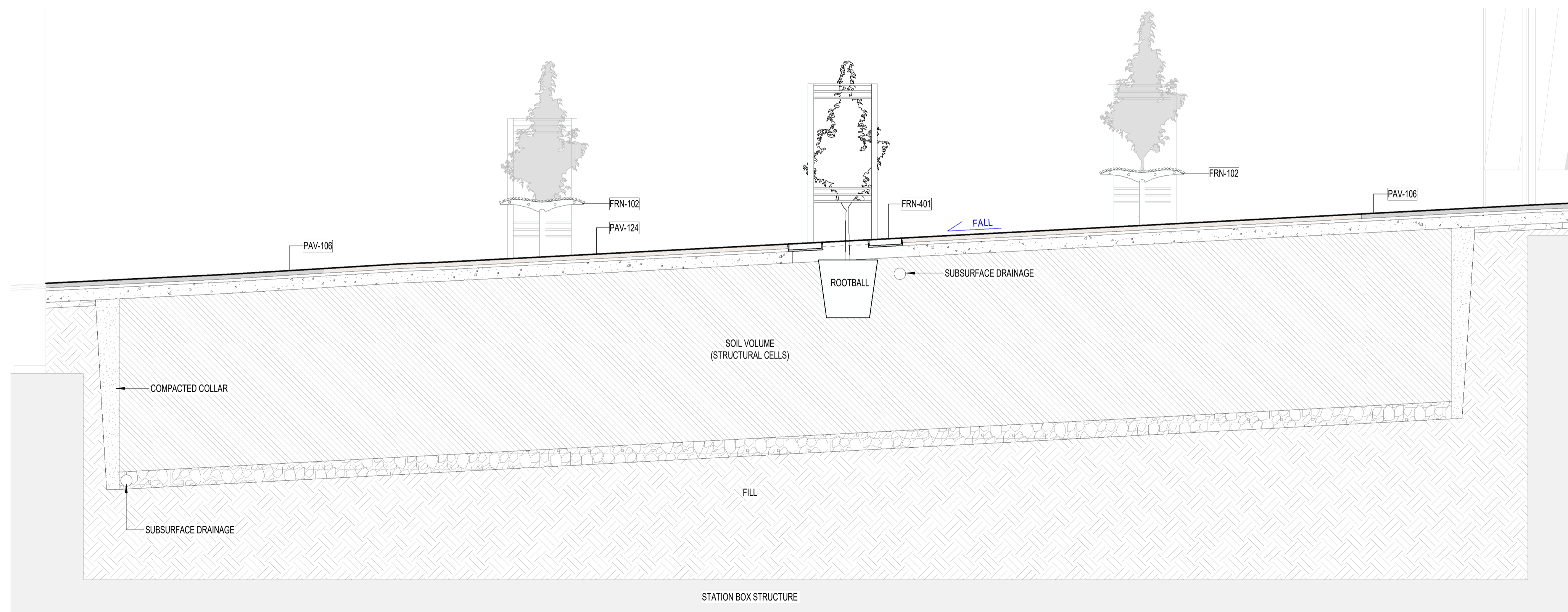
1 AXO - A'BECKETT STREET - PLAZA

NTS



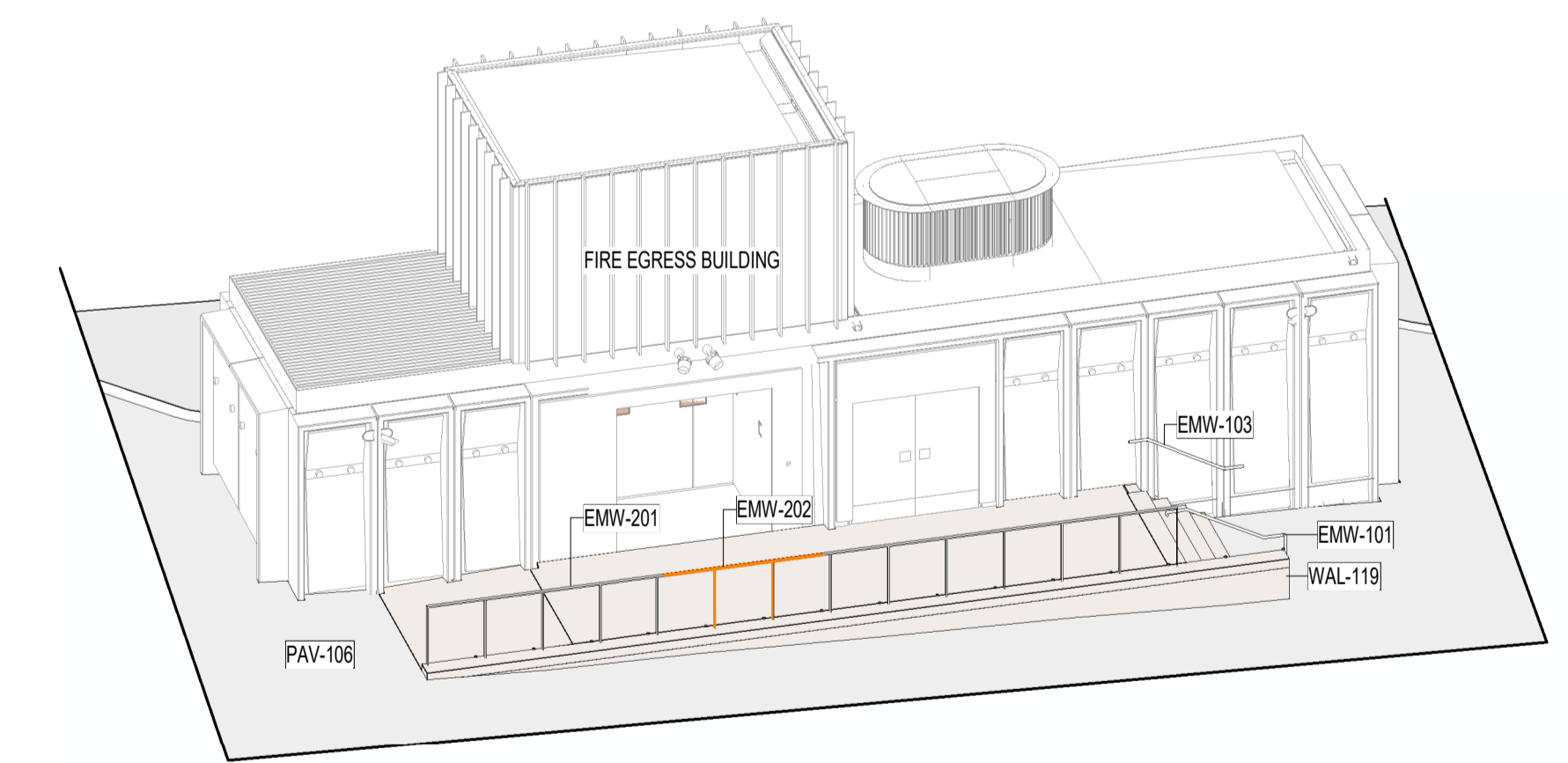
2 SECTION - A'BECKETT STREET - INTERFACE OVER TRACK EXHAUST

1:10



3 SECTION - A'BECKETT STREET - PLAZA

1:25



4 AXO - A'BECKETT STREET - FIRE EGRESS BUILDING

DEVELOPMENT PLAN SUBMISSION

Project Drawing Number		Revision	
TAS-CYP-CN-00-DRG-AUD-CBN-734206-DP		G.6	
Drawn By	Designed By	Checked By	Ind. Review
M.WATSON	Y.SONG	C.GUTHRIE	
File Name	Approved	Approval Date	
SHEET 06 OF 07			
Drawing Number		Revision	
NOT FOR CONSTRUCTION			
Scale	Sheet Size		
As indicated	A1		

Revised By	In Serv	Rev	Date	Description	Designed	Checked	Ind. Rev.	Approv.
		G.6	23/08/2024	ISSUED FOR DEVELOPMENT PLAN	YS	CG		
		G.5	28/08/2023	ISSUED FOR DEVELOPMENT PLAN	ES	CG		
		G.4	29/07/2022	ISSUED FOR DEVELOPMENT PLAN	ES	CG		
		G.3	24/05/2022	ISSUED FOR DEVELOPMENT PLAN	ES	CG		
		G.2	28/01/2022	ISSUED FOR DEVELOPMENT PLAN	ES	CG		
		G.1	08/11/2021	ISSUED FOR DEVELOPMENT PLAN	ES	CG		

This drawing has been prepared by, or compiled from information provided by, persons other than PTV. To the maximum extent permissible by law, PTV disclaims any responsibility for, and makes no representations in relation to, the completeness, accuracy or quality of any information contained in this drawing. Each user of this drawing releases PTV from all and any loss, damage, cost, expense or liability in relation to the use of, or any reliance on, this drawing or the information contained in it.

All written dimensions take precedence over scaled dimensions.

This drawing is provided only for the information of the person or organisation to whom PTV provides it. It may not be provided to, or used by, any other person without PTV's prior written consent.

Consultant

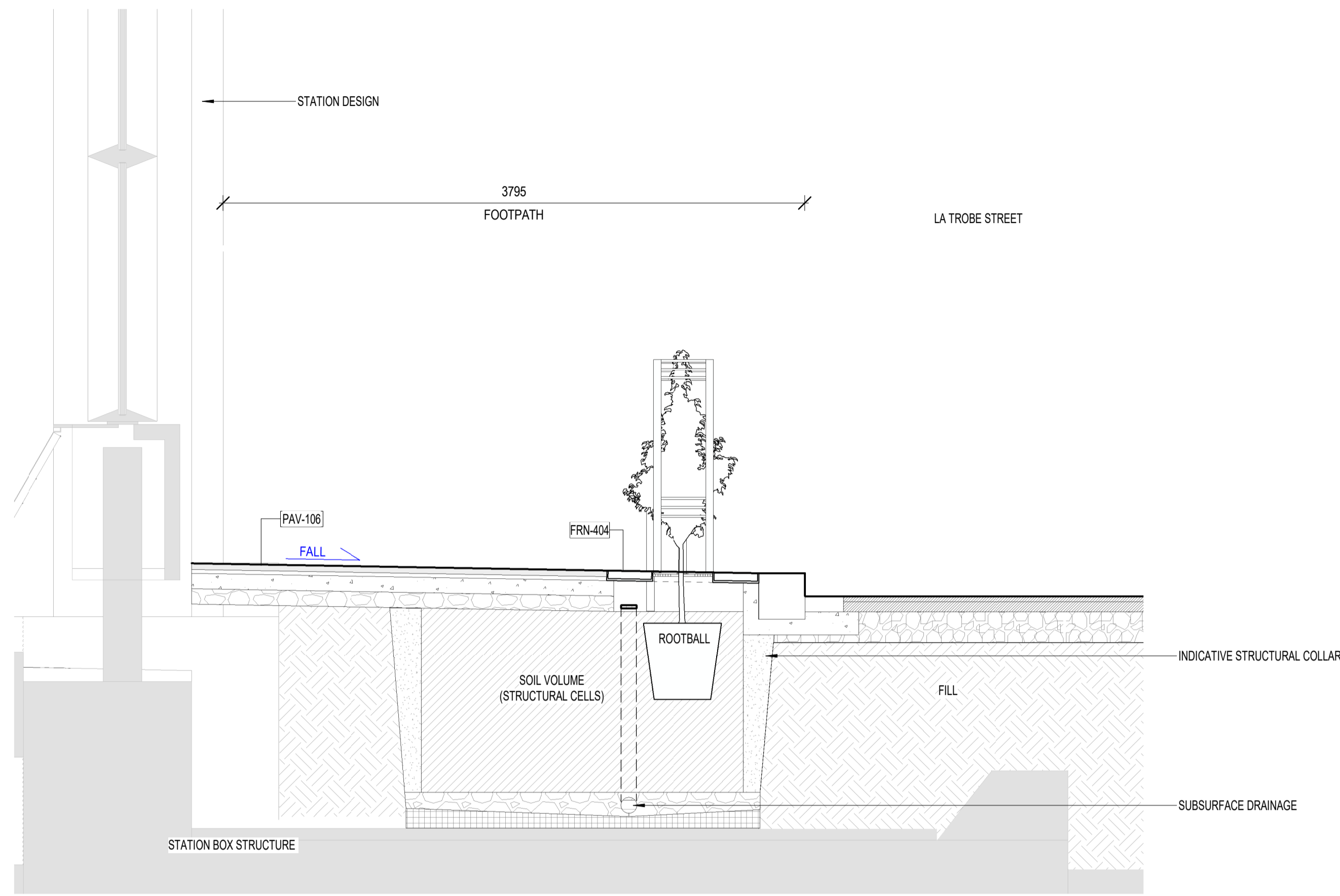
Franchisee / Lessee

ARCHITECTURAL
STATE LIBRARY
STATE LIBRARY PRECINCT
LANDSCAPE ARCHITECTURE
SECTIONS - SHEET 06

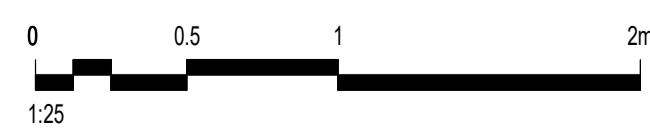
Up Location	Down Location	Datum
East. ID#	East. ID#	

21/08/2024 2:49:26 PM

SCALE AS INDICATED



1 SECTION - LA TROBE STREET
1:25



Revised By	In Serv	Rev	Date	Description	Designed	Checked	Ind. Rev.	Approv.
		G.4	28/08/2023	ISSUED FOR DEVELOPMENT PLAN	ES	CG		
		G.3	29/07/2022	ISSUED FOR DEVELOPMENT PLAN	ES	CG		
		G.2	28/07/2022	ISSUED FOR DEVELOPMENT PLAN	ES	CG		
		G.1	08/11/2021	ISSUED FOR DEVELOPMENT PLAN	ES	CG		

This drawing has been prepared by, or compiled from information provided by, persons other than PTV. To the maximum extent permissible by law, PTV does not accept responsibility for, and makes no representations in relation to, the completeness, accuracy or quality of any information contained in this drawing. Each user of this drawing releases PTV from all and any loss, damage, cost, expense or liability in relation to the use of, or any reliance on, this drawing or the information contained in it.

All written dimensions take precedence over scaled dimensions.

This drawing is provided only for the information of the person or organization to whom PTV provides it. It may not be provided to, or used by, any other person without PTV's prior written consent.

Consultant

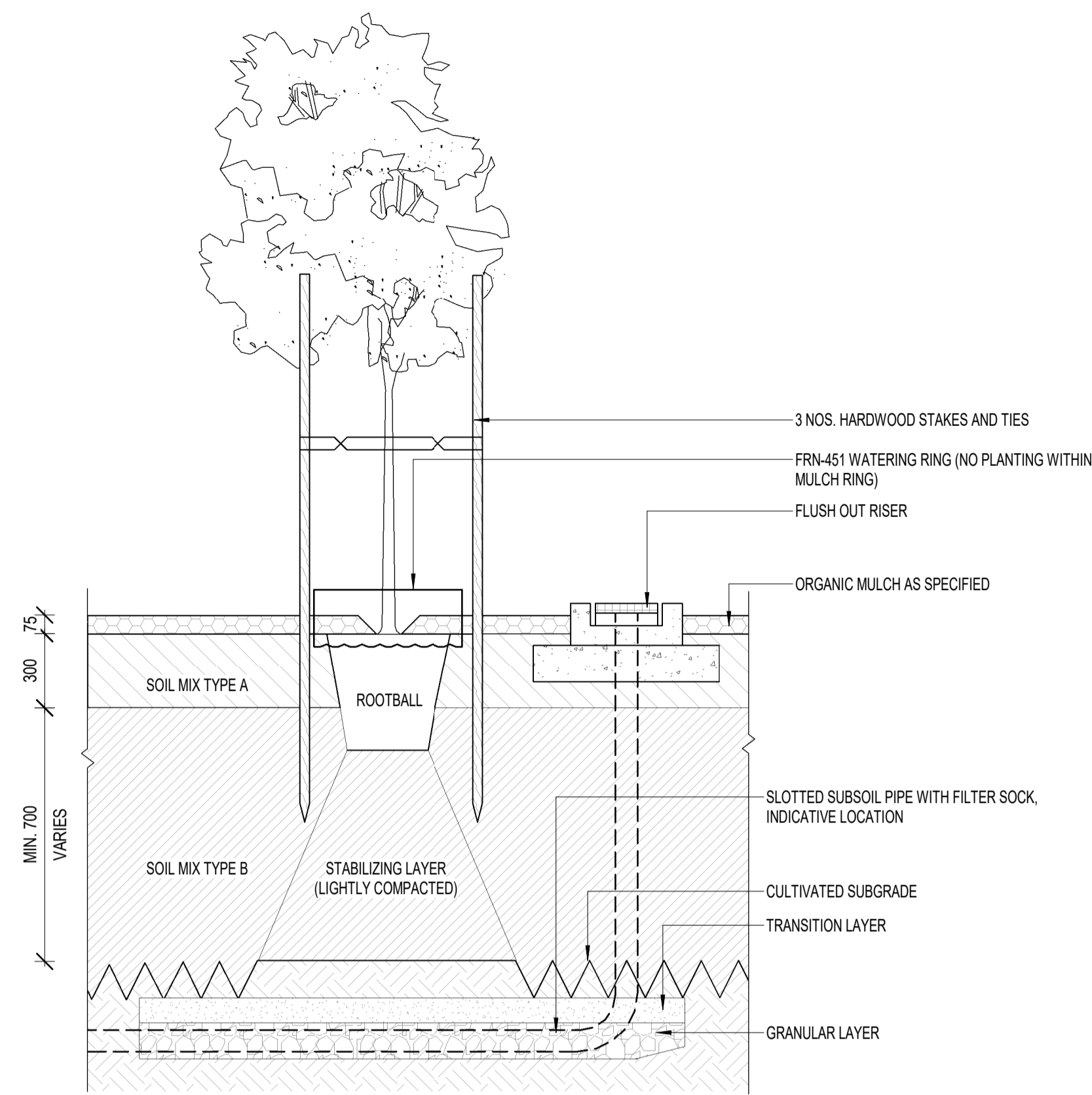
Franchisee / Lessee

ARCHITECTURAL
STATE LIBRARY
STATE LIBRARY PRECINCT
LANDSCAPE ARCHITECTURE
SECTIONS - SHEET 07

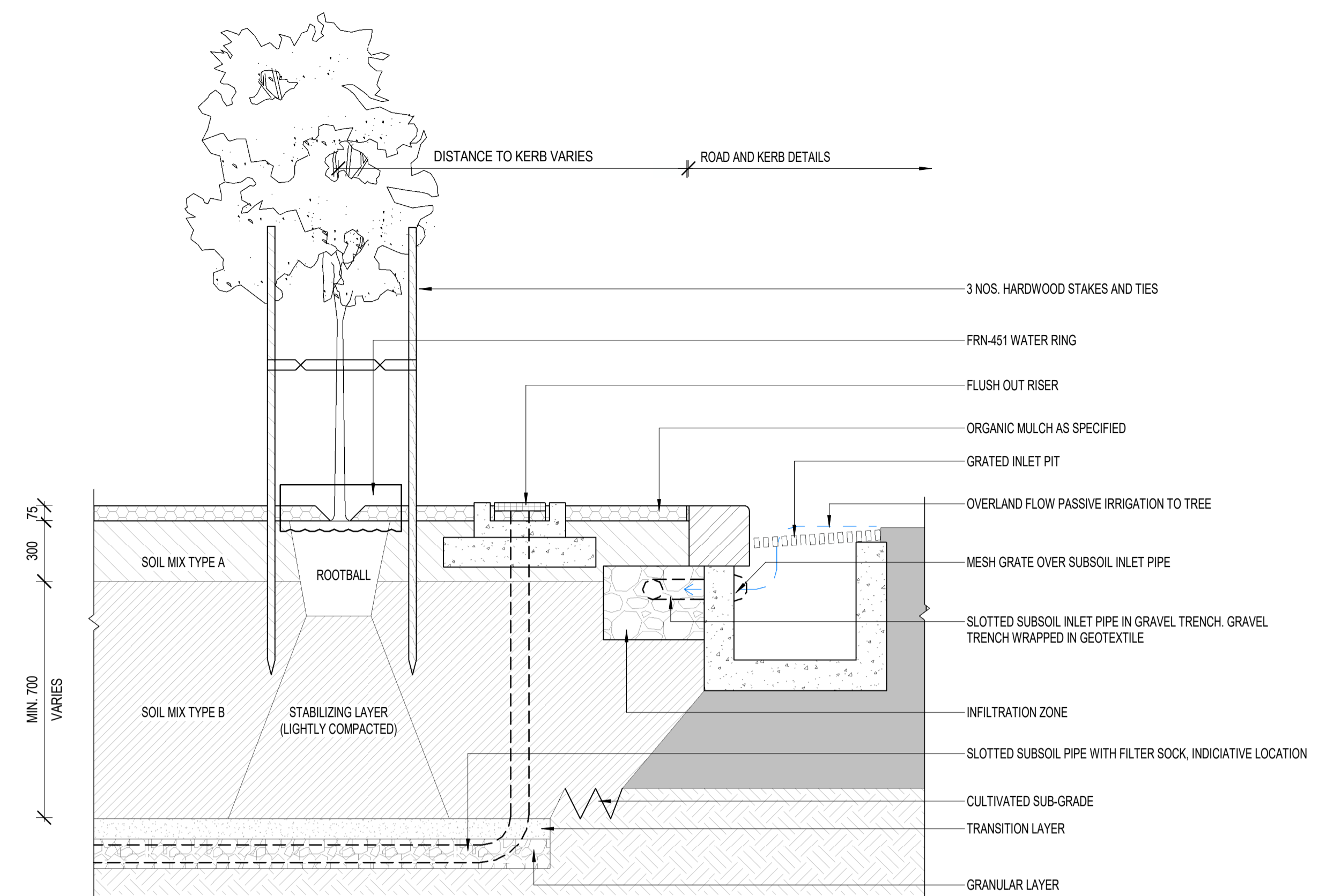
Up Location East. North. ID#	Down Location East. North. ID#	Datum
------------------------------	--------------------------------	-------

DEVELOPMENT PLAN SUBMISSION

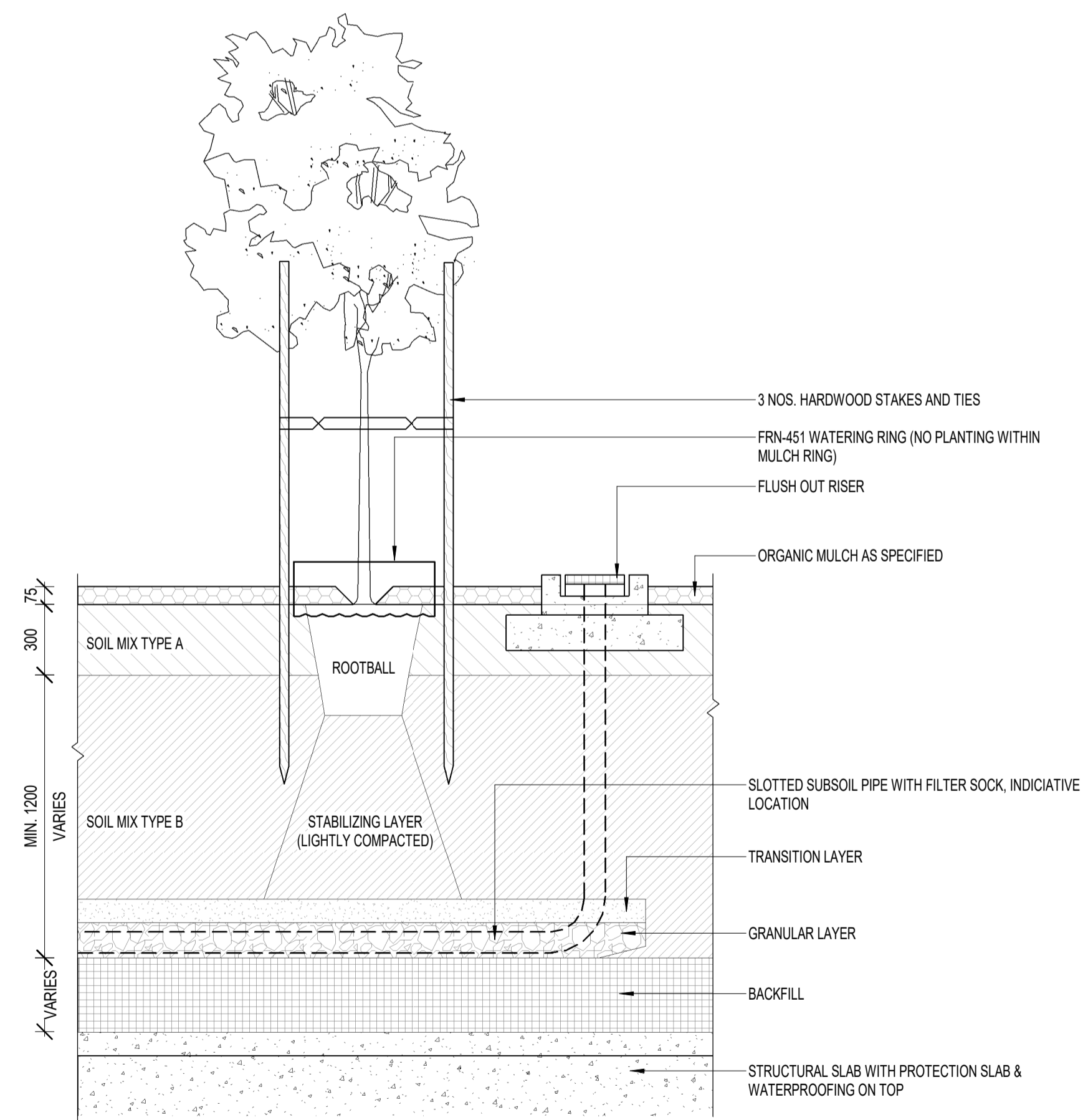
Project Drawing Number		Revision	
TAS-CYP-CN-00-DRG-AUD-CBN-734207-DP		G.4	
		Drawn By M.WATSON	Designed By E.SHAW
File Name		Checked By C.GUTHRIE	Ind. Review
Sheet No. SHEET 07 OF 07		Approved	Approval Date
NOT FOR CONSTRUCTION		Drawing Number	Revision
Scale 1:25	Sheet Size A1		



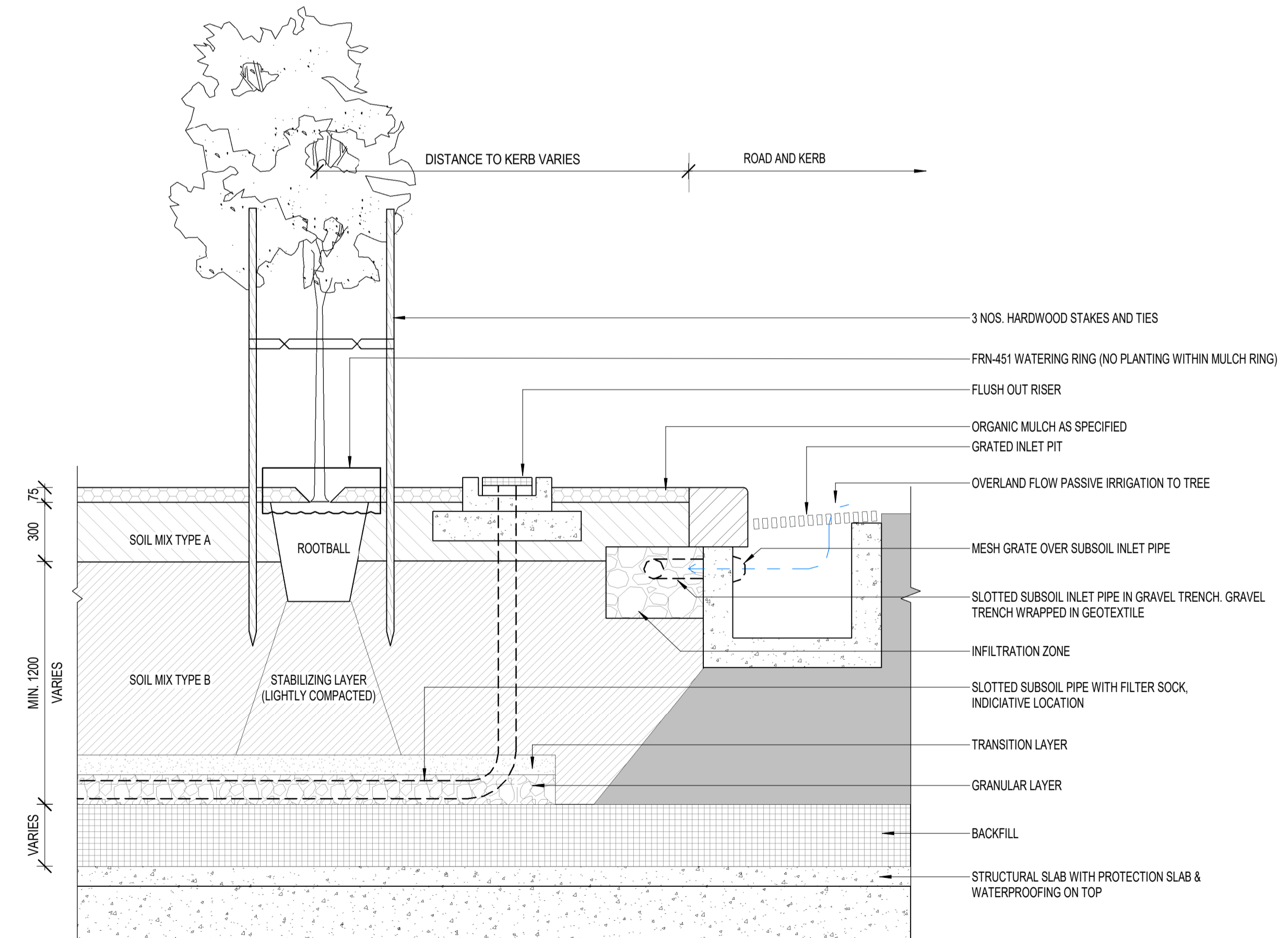
1 LAN-501_TREE IN SOFTSCAPE ON GRADE - DETAIL
1:20



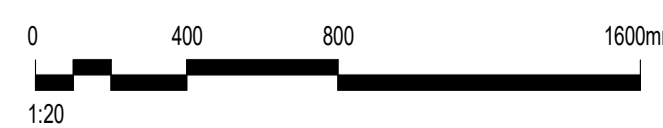
2 LAN-501_TREE IN SOFTSCAPE ON GRADE TO INLET PIT - DETAIL
1:20



3 LAN-501_TREE IN SOFTSCAPE ON STRUCTURE - DETAIL
1:20



4 LAN-501_TREE IN SOFTSCAPE ON STRUCTURE TO INLET PIT - DETAIL
1:20



Revised By	In Serv	Rev	Date	Description	Designed	Checked	Ind. Rev.	Approv.
		G.2	28/01/2022	ISSUED FOR DEVELOPMENT PLAN	ES	CG		
		G.1	08/11/2021	ISSUED FOR DEVELOPMENT PLAN	ES	CG		

This drawing has been prepared by, or compiled from information provided by, persons other than PTV. To the maximum extent permitted by law, PTV does not accept responsibility for, and makes no representations in relation to, the completeness, accuracy or quality of any information contained in this drawing. Each user of the drawing releases PTV from all and any loss, damage, cost, expense or liability in relation to the use of, or any reliance on, this drawing or the information contained in it.

All written dimensions take precedence over scaled dimensions.

This drawing is provided only for the information of the person or organization to whom PTV provides it. It may not be provided to, or used by, any other person without PTV's prior written consent.

Consultant

Franchisee / Lessee

ARCHITECTURAL
STATE LIBRARY
STATE LIBRARY PRECINCT
LANDSCAPE ARCHITECTURE
DETAILS - SHEET 01

Up Location	Down Location	Datum
East.	East.	
North.	North.	
ID#	ID#	

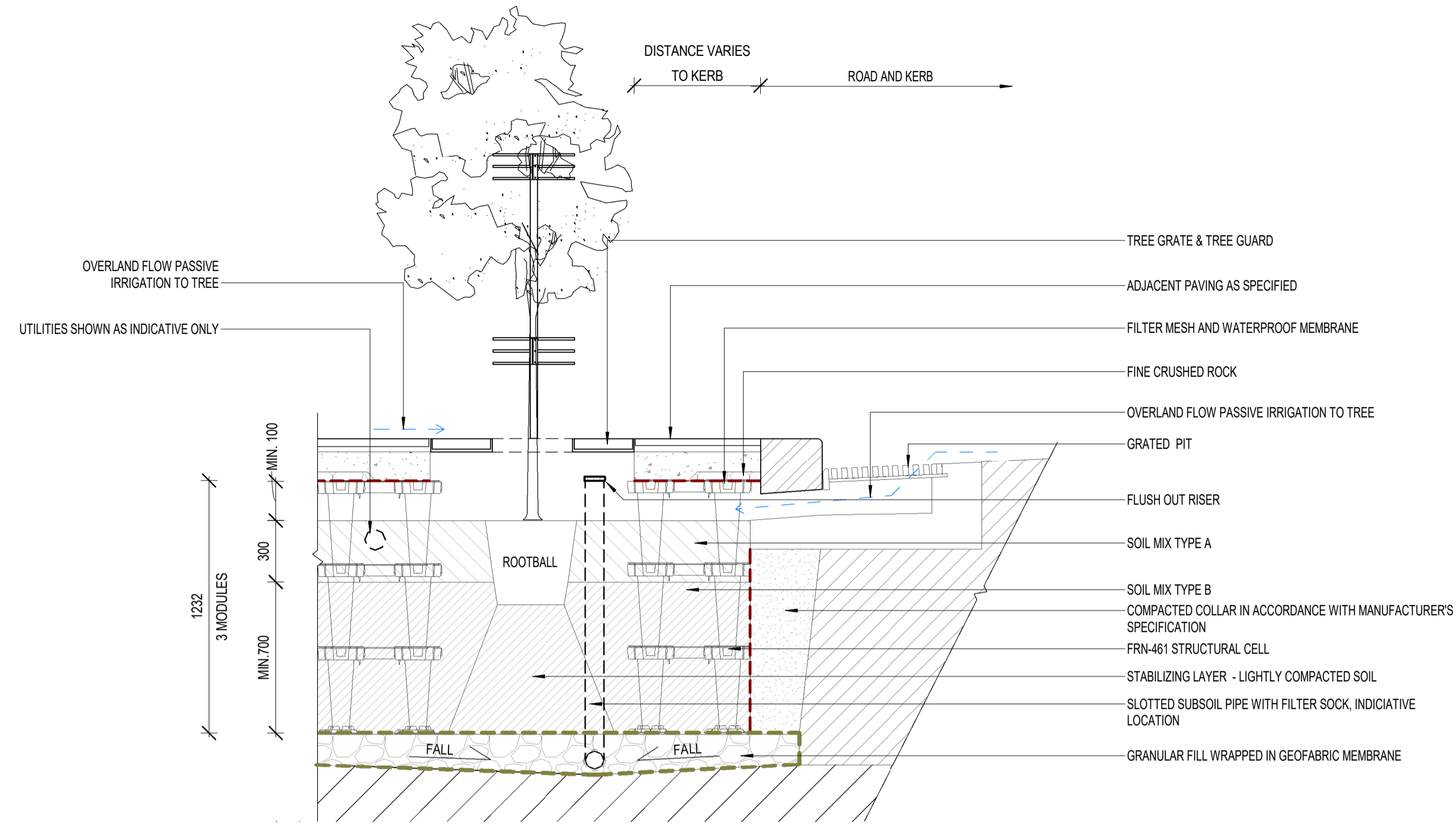
DEVELOPMENT PLAN SUBMISSION

Project Drawing Number	Revision
TAS-CYP-CN-00-DRG-AUD-CBN-736201-DP	G.2

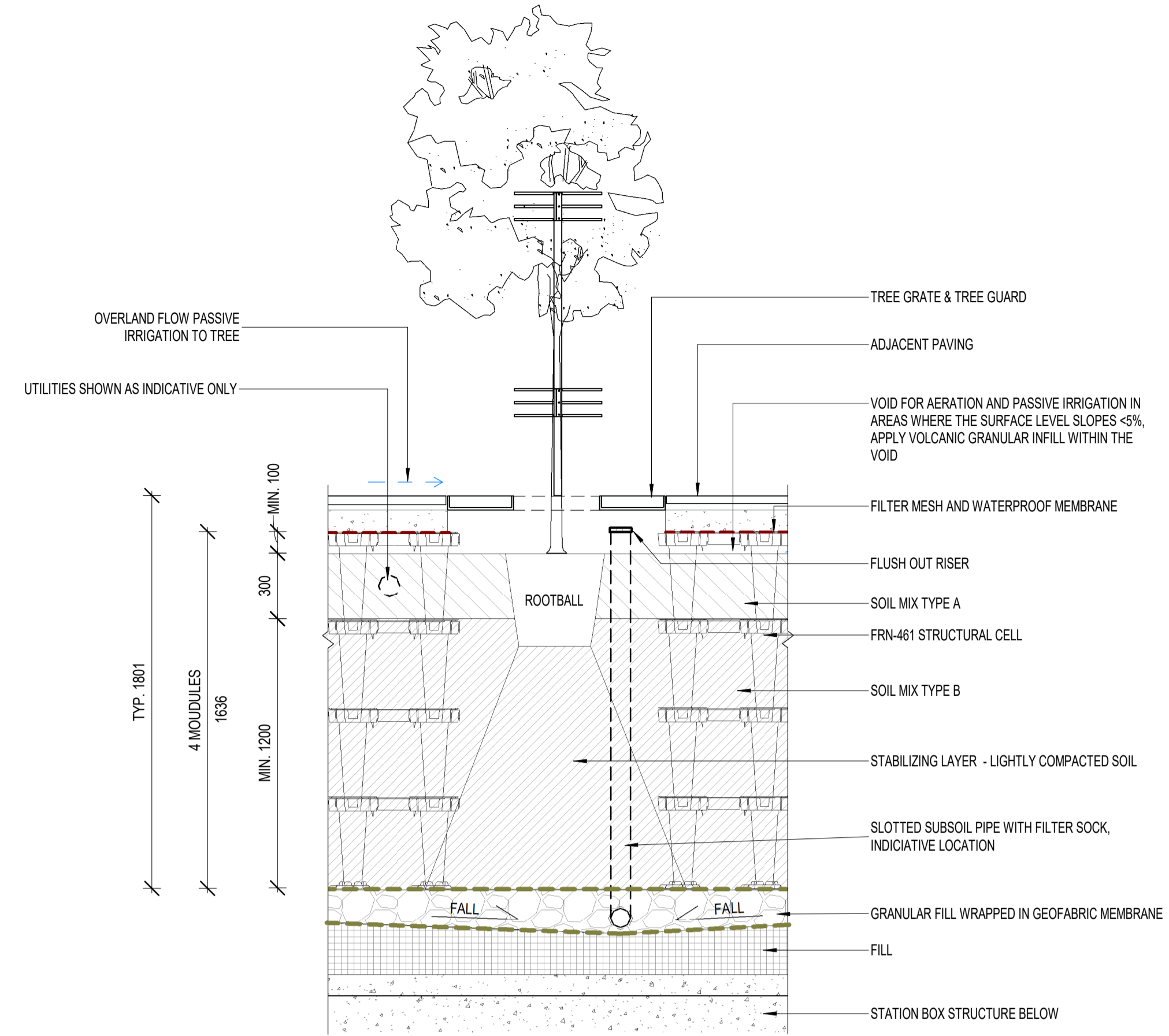
Drawn By	Designed By
M.WATSON	E.SHAW
Checked By	Ind. Review
C.GUTHRIE	
Approved	Approval Date
Drawing Number	Revision

Scale 1:20 Sheet Size A1

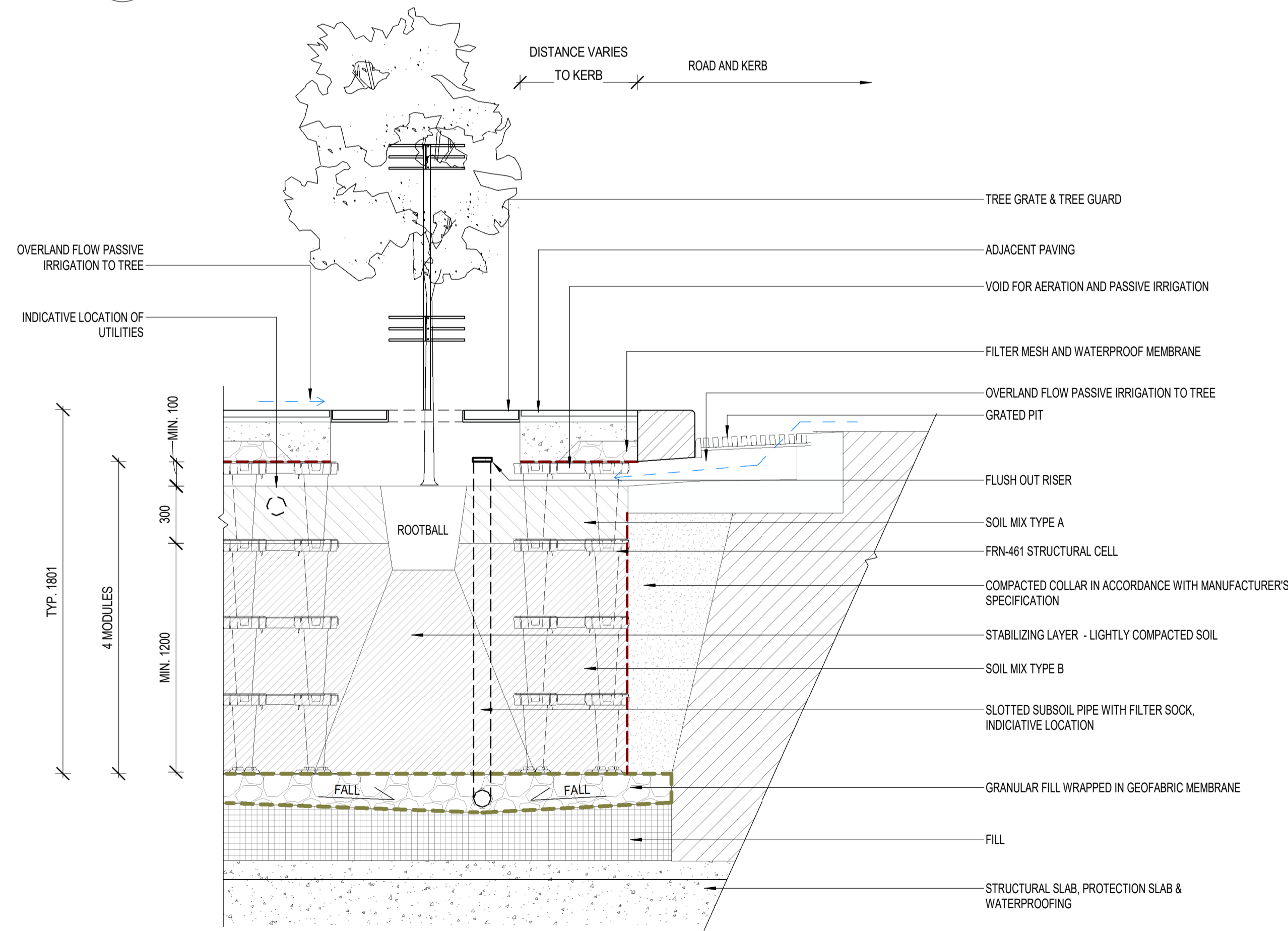
NOT FOR CONSTRUCTION



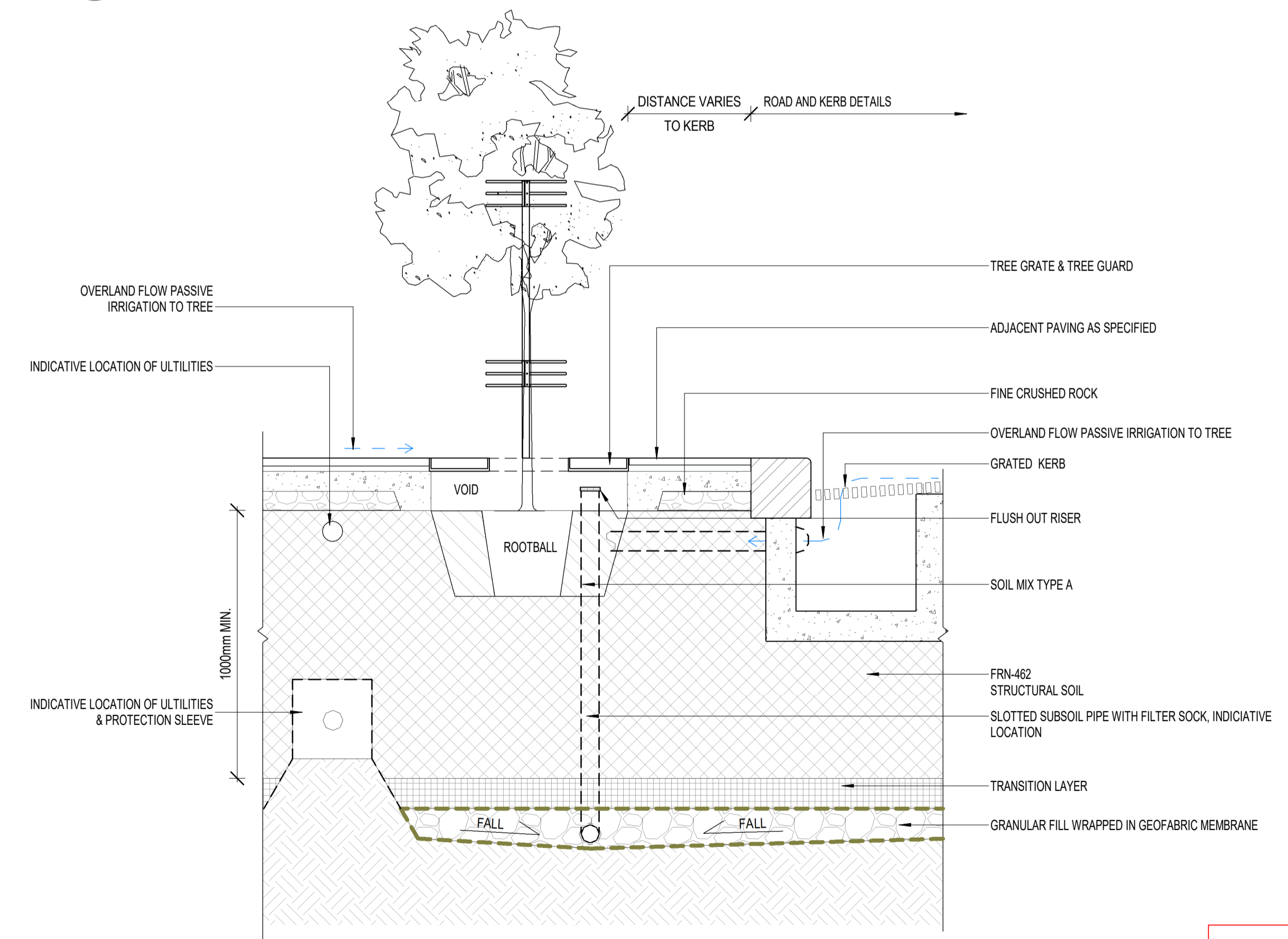
1 LAN-501_TREE IN PAVEMENT (STRATAVAULT) ON GRADE TO KERB INLET - DETAIL
1:20



2 LAN-501_TREE IN PAVEMENT (STRATAVAULT) ON STRUCTURE - DETAIL
1:20



3 LAN-501_TREE IN PAVEMENT (STRATAVAULT) ON STRUCTURE TO KERB INLET - DETAIL
1:20

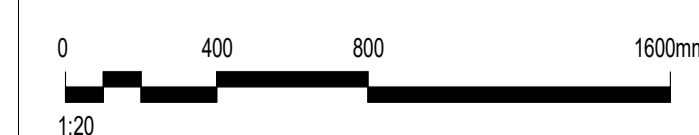


4 LAN-501_TREE IN PAVEMENT (STRUCTURAL SOIL) ON GRADE TO KERB INLET - DETAIL
1:20

DEVELOPMENT PLAN SUBMISSION

Project Drawing Number	TAS-CYP-CN-00-DRG-AUD-CBN-736202-DP	Revision	G.2
Drawn By	M.WATSON	Designed By	E.SHAW
Checked By	C.GUTHRIE	Ind. Review	
Approved		Approval Date	
Drawing Number		Revision	

8/02/2022 4:00:42 PM



Revised By	In Serv	Rev	Date	Description	Designed	Checked	Ind. Rev.	Approv.
		G.2	28/01/2022	ISSUED FOR DEVELOPMENT PLAN	ES	CG		
		G.1	08/11/2021	ISSUED FOR DEVELOPMENT PLAN	ES	CG		

This drawing has been prepared by, or compiled from information provided by, persons other than PTV. To the maximum extent permitted by law, PTV does not accept responsibility for, and makes no representations in relation to, the completeness, accuracy or quality of any information contained in this drawing. Each user of this drawing releases PTV from all and any loss, damage, cost, expense or liability in relation to the use of, or any reliance on, this drawing or the information contained in it.

All written dimensions take precedence over scaled dimensions.

This drawing is provided only for the information of the person or organization to whom PTV provides it. It may not be provided to, or used by, any other person without PTV's prior written consent.

Consultant

Franchisee / Lessee

ARCHITECTURAL
STATE LIBRARY
STATE LIBRARY PRECINCT
LANDSCAPE ARCHITECTURE
DETAILS - SHEET 02

Up Location East, North, ID#

Down Location East, North, ID#

Datum

Scale 1:20

Sheet Size A1