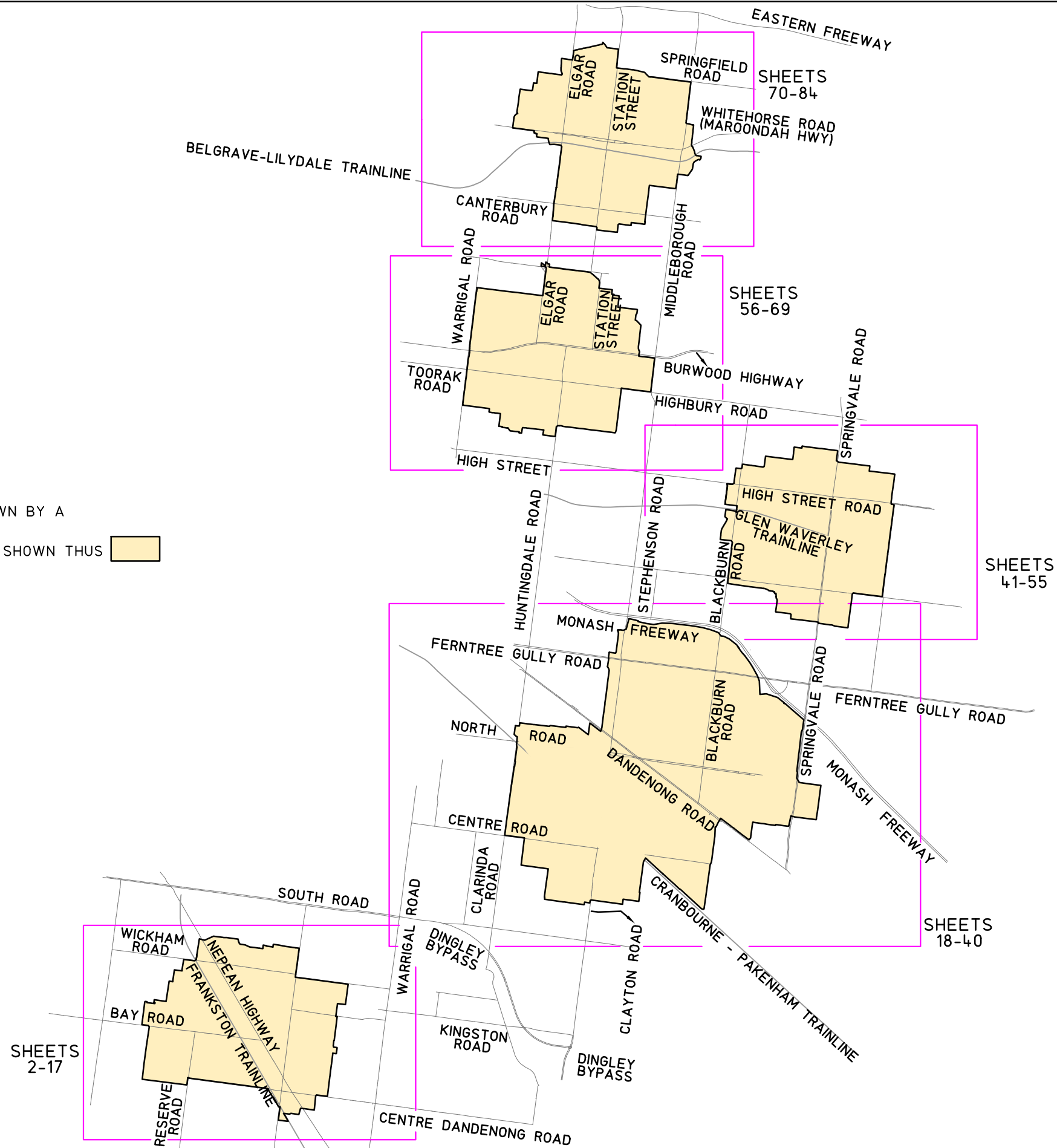


NOTES:

1. THE PLANNING AREA BOUNDARIES ARE SHOWN BY A THICK CONTINUOUS LINE

2. THE SUBURBAN RAIL LOOP PLANNING AREA SHOWN THUS 



DECLARED SUBURBAN RAIL LOOP PLANNING AREAS MADE UNDER SUBURBAN RAIL LOOP ACT 2021

Plan Certified by Surveyor-General and lodged in the Central Plan
Office Pursuant to Section 42 Surveying Act 2004
Dated this 4th day of December 2023

C. Sandy

Craig Leslie Sandy
Surveyor-General

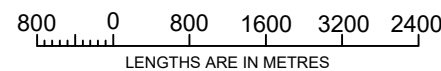
LEGEND

 1 SHEET LOCATION / SHEET NUMBER



GDA2020 -MGA
ZONE 55

ORIGINAL SHEET SIZE: A3
SCALE 1:8000

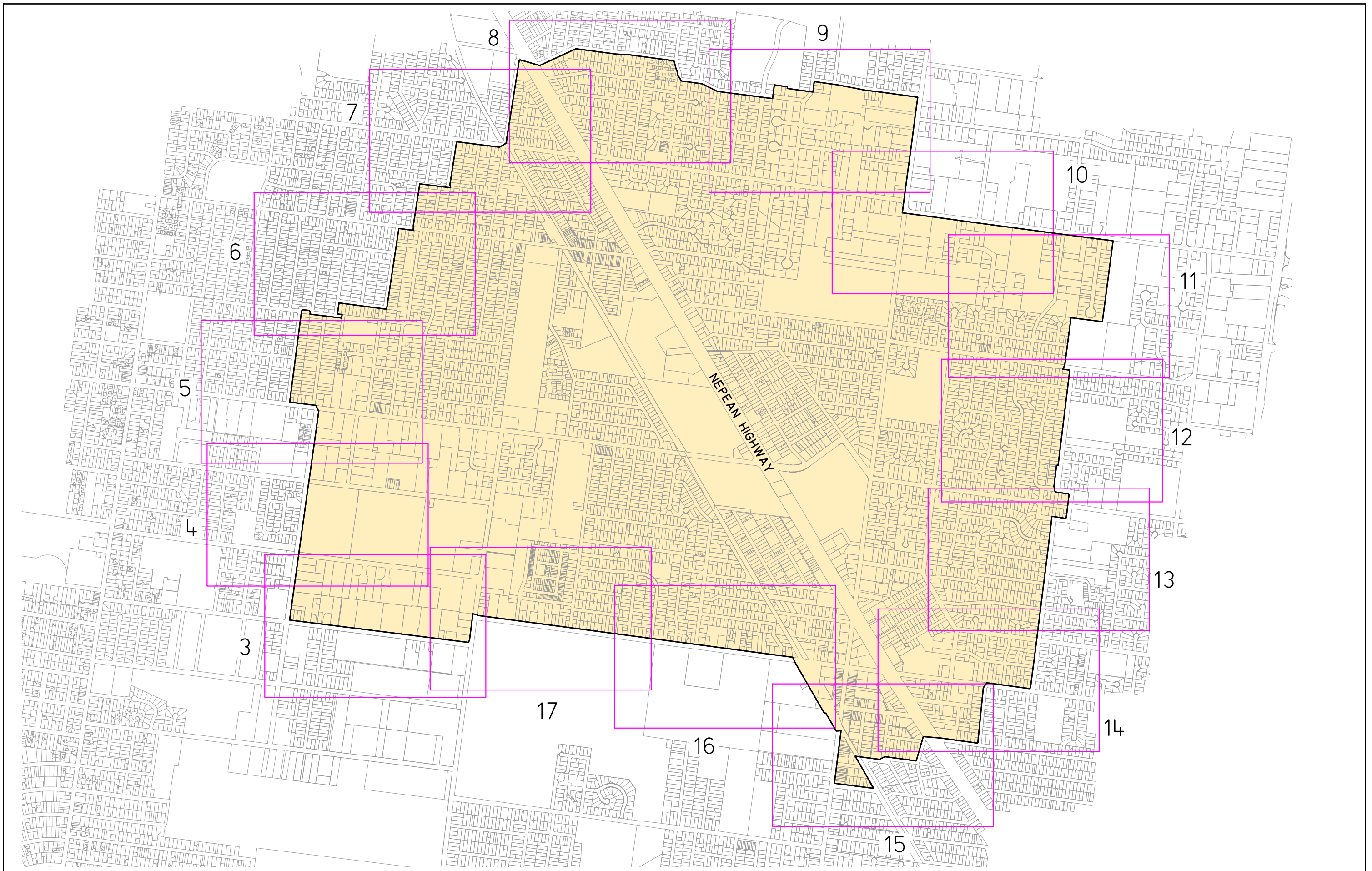


**SUBURBAN
RAIL LOOP**
AUTHORITY

SUBURBAN RAIL LOOP EAST

PLANNING AREA

INDEX SHEET, SHEET 1 OF 84 REV: B LEGL./ 23-024



LEGEND
 — PLANNING AREA BOUNDARY
 — VICMAP PARCEL LINE
 ■ PLANNING DECLARATION AREA



PLANNING AREA BOUNDARY

150 0 150 300 450 600
 SCALE 1:15000 LENGTHS ARE IN METRES
 ORIGINAL SHEET SIZE: A3

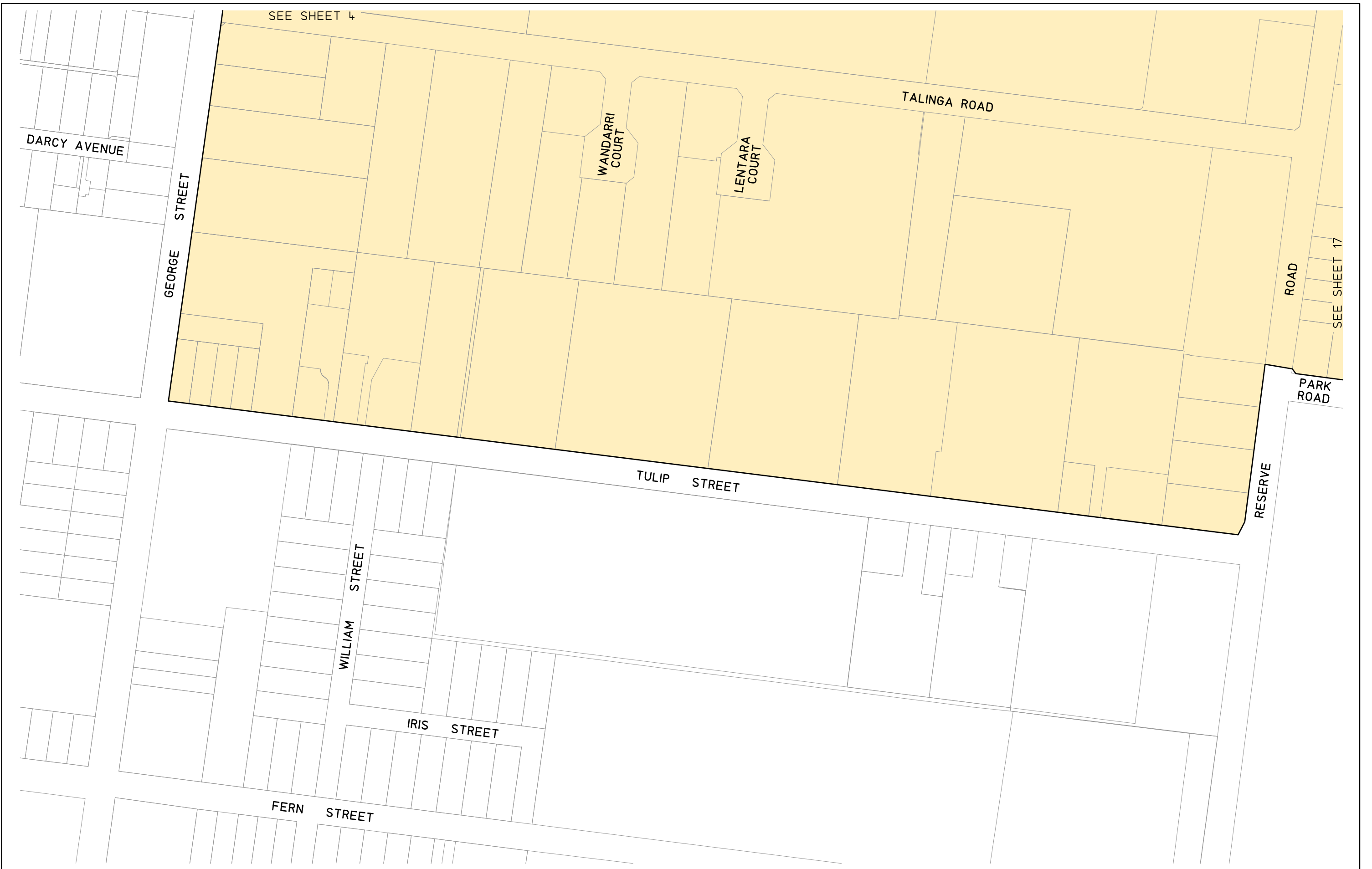


SUBURBAN RAIL LOOP EAST




Title: LEGL./ 23-024

SHEET 2

REV: B




LEGEND

 PLANNING AREA BOUNDARY
 VICMAP PARCEL LINE
 PLANNING DECLARATION AREA



GDA 2020 - MGA
ZONE 55

PLANNING AREA BOUNDARY



SCALE 1:2500 LENGTHS ARE IN METRES
ORIGINAL SHEET SIZE: A3



**SUBURBAN
RAIL LOOP
AUTHORITY**

SUBURBAN RAIL LOOP EAST

Title: **LEGL./ 23-024**

SHEET 3 REV: B



LEGEND

— PLANNING AREA BOUNDARY

— VICMAP PARCEL LINE

■ PLANNING DECLARATION AREA

GDA 2020 - MGA
ZONE 55

PLANNING AREA BOUNDARY

25 0 25 50 75 100

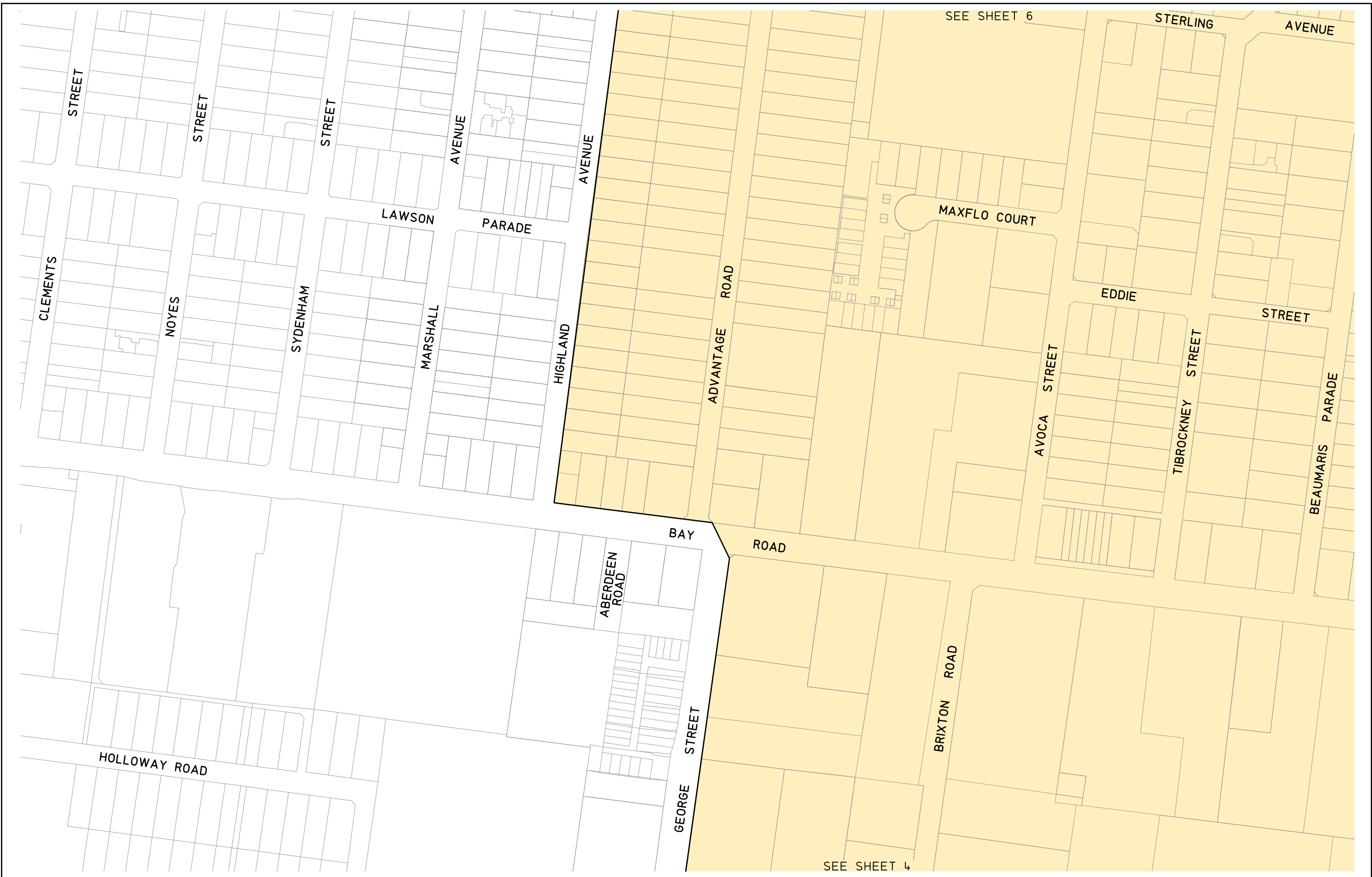
SCALE 1:2500 LENGTHS ARE IN METRES
ORIGINAL SHEET SIZE: A3

SUBURBAN RAIL LOOP AUTHORITY




SUBURBAN RAIL LOOP EAST

Title: **LEGL./ 23-024**

SHEET 4 REV: B




LEGEND

 PLANNING AREA BOUNDARY
 VICMAP PARCEL LINE
 PLANNING DECLARATION AREA



GDA 2020 - MGA
ZONE 55

PLANNING AREA BOUNDARY



SCALE 1:2500 LENGTHS ARE IN METRES
ORIGINAL SHEET SIZE: A3

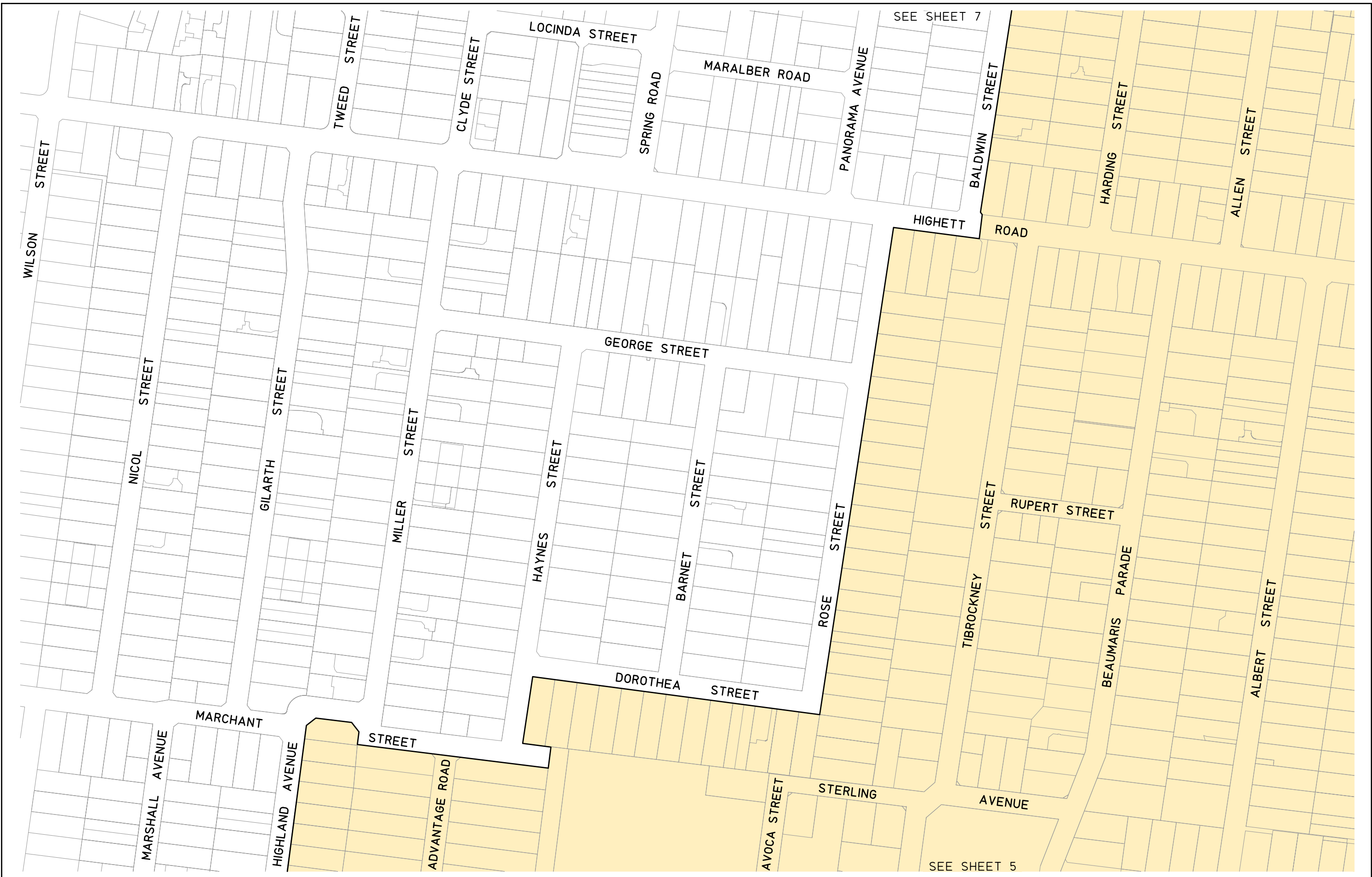


**SUBURBAN
RAIL LOOP
AUTHORITY**




SUBURBAN RAIL LOOP EAST

Title: **LEGL./ 23-024**

SHEET 5 REV: B




LEGEND

 PLANNING AREA BOUNDARY
 VICMAP PARCEL LINE
 PLANNING DECLARATION AREA



GDA 2020 - MGA
ZONE 55

PLANNING AREA BOUNDARY



SCALE 1:2500 LENGTHS ARE IN METRES
ORIGINAL SHEET SIZE: A3

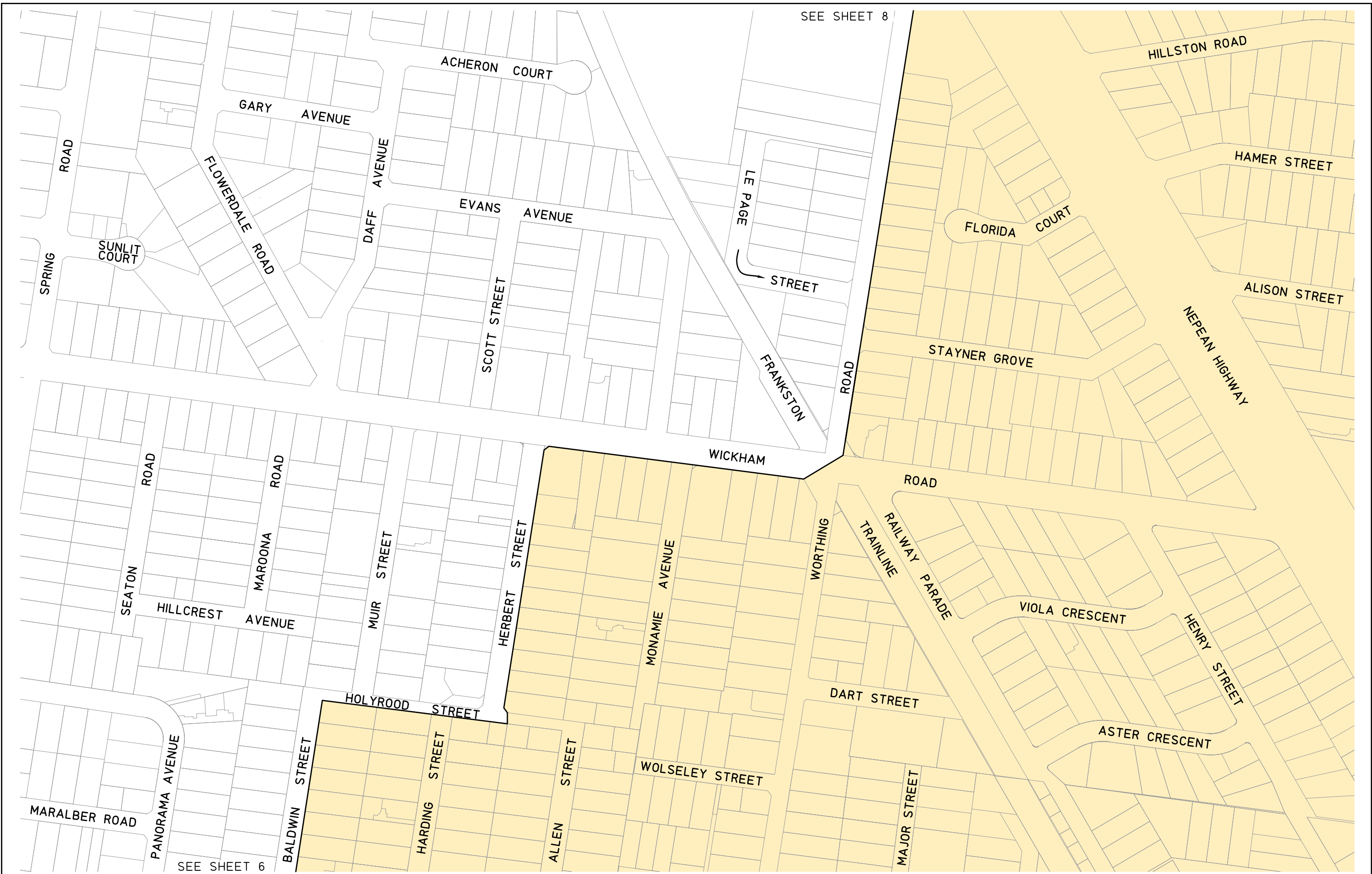


**SUBURBAN
RAIL LOOP
AUTHORITY**

SUBURBAN RAIL LOOP EAST


Title: **LEGL./ 23-024**

SHEET 6 REV: B



LEGEND

 PLANNING AREA BOUNDARY
 PLANNING DECLARATION AREA
 VICMAP PARCEL LINE



GDA 2020 - MGA
ZONE 55

PLANNING AREA BOUNDARY

25 0 25 50 75 100
 SCALE 1:2500 LENGTHS ARE IN METRES
 ORIGINAL SHEET SIZE: A3

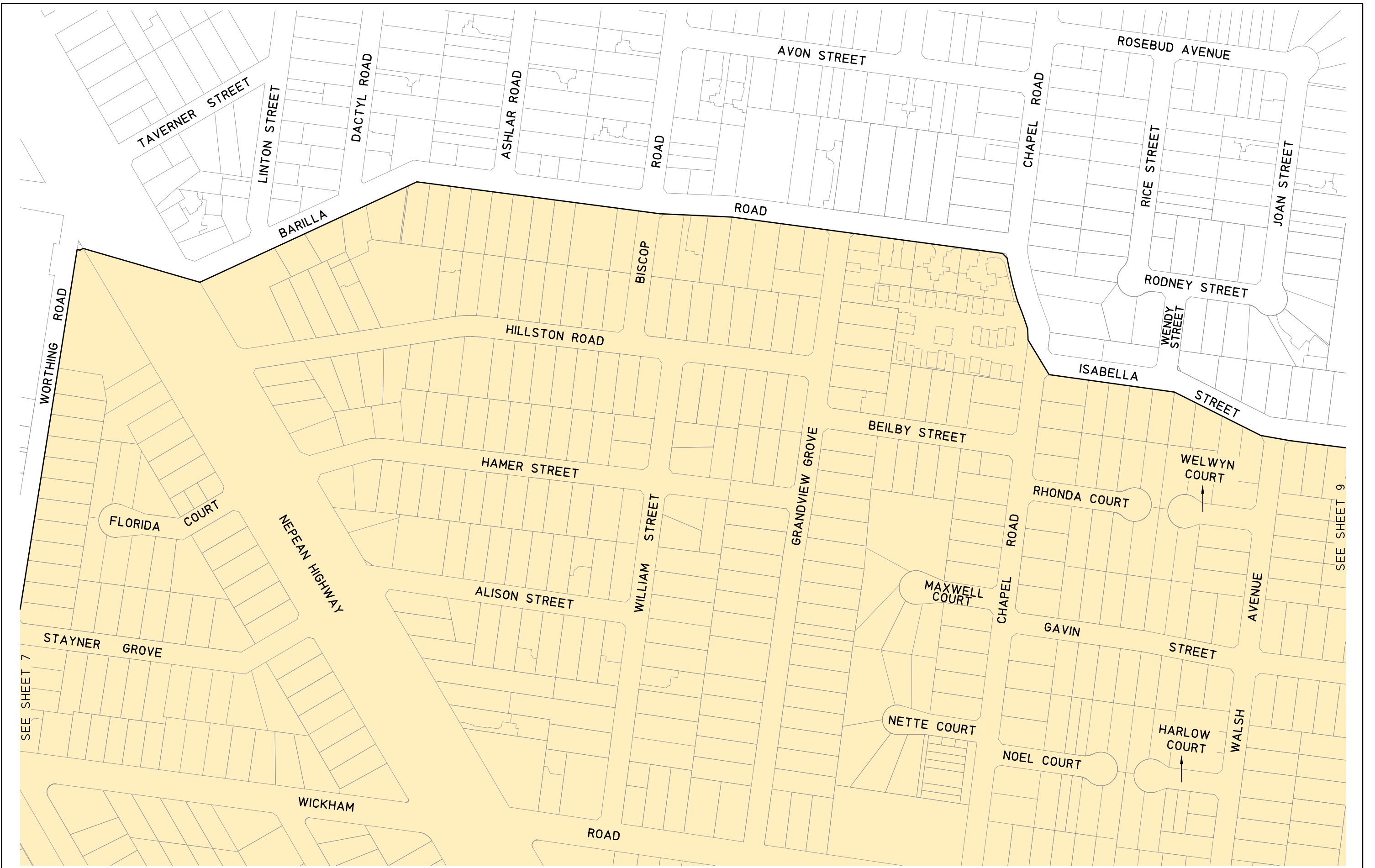


**SUBURBAN
RAIL LOOP
AUTHORITY**

SUBURBAN RAIL LOOP EAST

Title: **LEGL./ 23-024**

SHEET 7 REV: B



LEGEND

— PLANNING AREA BOUNDARY

— VICMAP PARCEL LINE

■ PLANNING DECLARATION AREA

GDA 2020 - MGA
ZONE 55

PLANNING AREA BOUNDARY

SCALE 1:2500 LENGTHS ARE IN METRES
ORIGINAL SHEET SIZE: A3

**SUBURBAN
RAIL LOOP
AUTHORITY**

SUBURBAN RAIL LOOP EAST

Title: LEGL./ 23-024

SHEET 8 REV: B

SEE SHEET 7

SEE SHEET 9



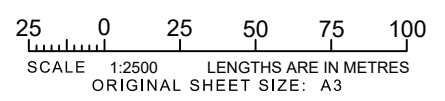
SEE SHEET 8

SEE SHEET 10

LEGEND
 — PLANNING AREA BOUNDARY
 — VICMAP PARCEL LINE
 ■ PLANNING DECLARATION AREA



PLANNING AREA BOUNDARY

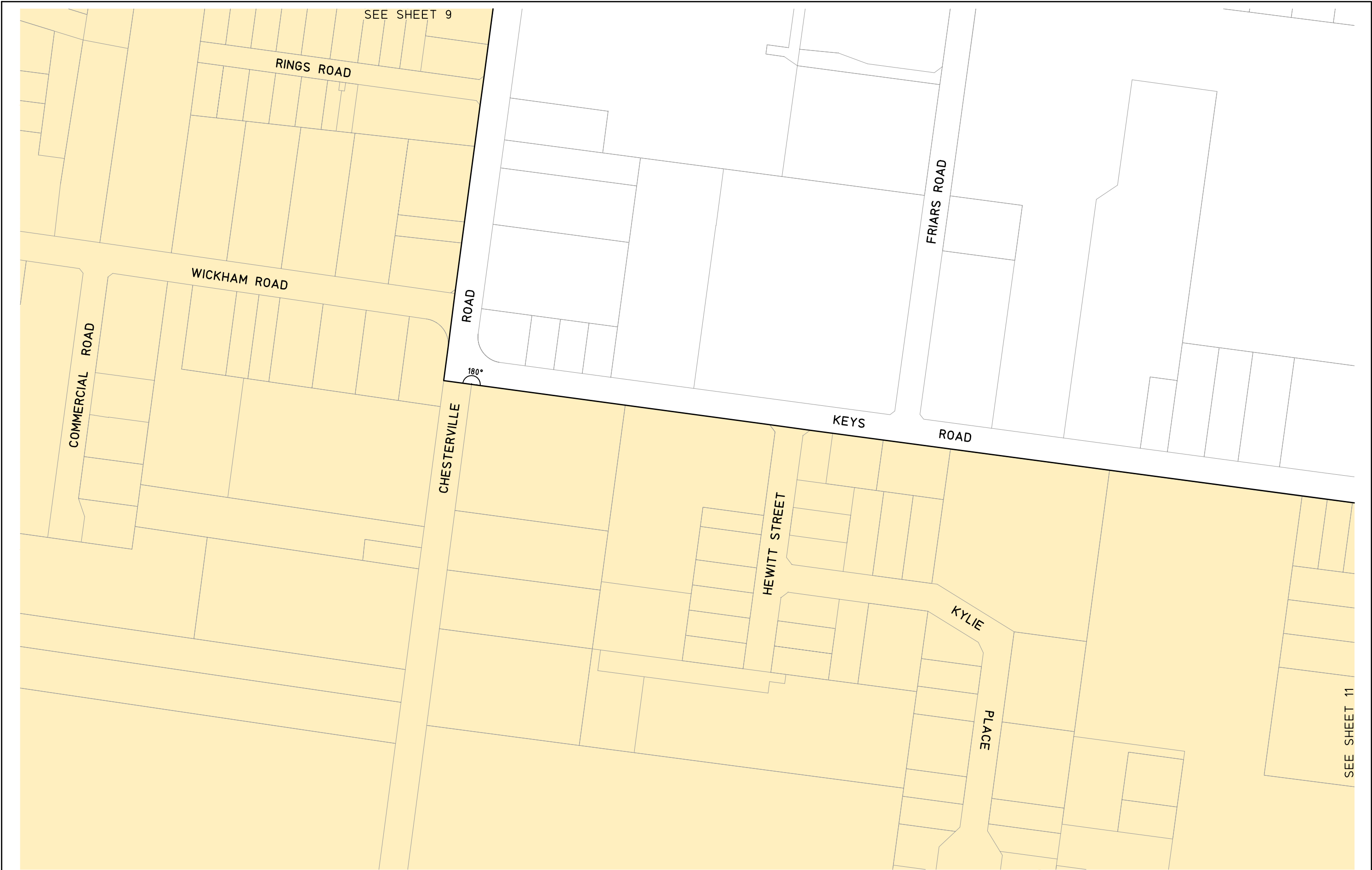


SUBURBAN RAIL LOOP EAST

Title: LEGL./ 23-024

SHEET 9

REV: B



LEGEND

— PLANNING AREA BOUNDARY

— VICMAP PARCEL LINE

■ PLANNING DECLARATION AREA

GDA 2020 - MGA
ZONE 55

PLANNING AREA BOUNDARY

25 0 25 50 75 100

SCALE 1:2500 LENGTHS ARE IN METRES
ORIGINAL SHEET SIZE: A3

SUBURBAN RAIL LOOP AUTHORITY

SUBURBAN RAIL LOOP EAST

Title: **LEGL./ 23-024**

SHEET 10 REV: B

SEE SHEET 10

KEYS ROAD

HEWITT STREET

KYLIE PLACE

CHRISTENSEN STREET

VIKING COURT

1\TP702171

SUSAN COURT

DARVALL COURT

AVENUE

IRVING COURT

STREET

ASHLEIGH COURT

1\PS618301

22\LP77826

1\TP104722

21\LP77826

WILSON STREET

PARNELL STREET

ROSEWARNE AVENUE

REGENT PARADE

WINGROVE STREET

MCCOLL STREET

BERNARD STREET

STREET

BRICKER STREET

DISIK STREET

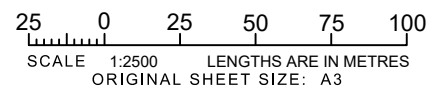
62\LP40648
61\LP40648
60\LP40648
59\LP40648
1\PS803906
1\TP707895
1\TP951396
49\LP40376
48\LP40648
13\LP61569
12\LP61569

SEE SHEET 12

- LEGEND
- PLANNING AREA BOUNDARY
 - VICMAP PARCEL LINE
 - PLANNING DECLARATION AREA



PLANNING AREA BOUNDARY

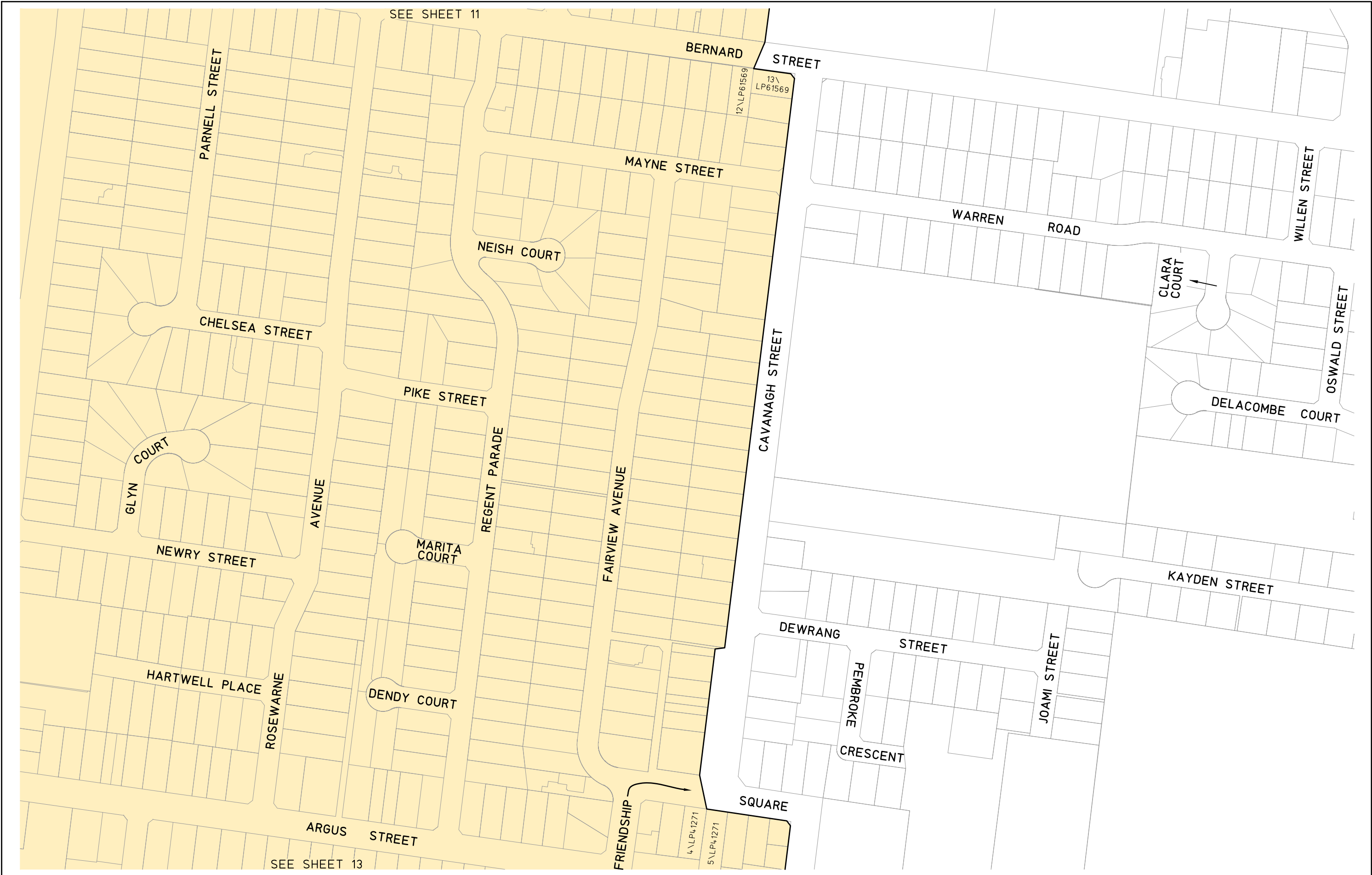


SUBURBAN RAIL LOOP EAST

Title: LEGL./ 23-024

SHEET 11

REV: B



LEGEND

— PLANNING AREA BOUNDARY

— VICMAP PARCEL LINE

■ PLANNING DECLARATION AREA

GDA 2020 - MGA
ZONE 55

PLANNING AREA BOUNDARY

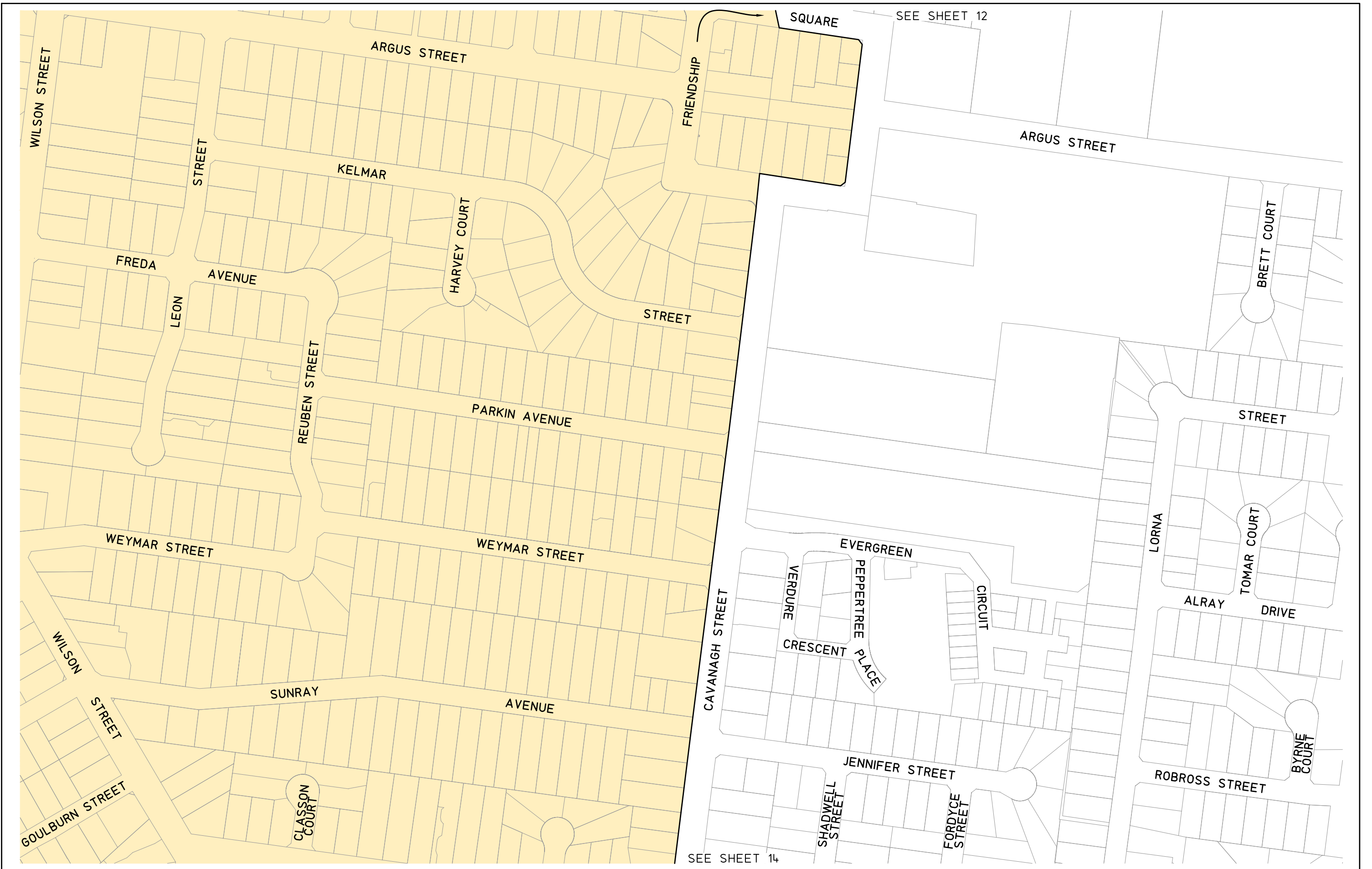
SCALE 1:2500 LENGTHS ARE IN METRES
ORIGINAL SHEET SIZE: A3

**SUBURBAN
RAIL LOOP
AUTHORITY**




SUBURBAN RAIL LOOP EAST

Title: **LEGL./ 23-024**

SHEET 12 REV: B




LEGEND

 PLANNING AREA BOUNDARY
 PLANNING DECLARATION AREA
 VICMAP PARCEL LINE



GDA 2020 - MGA
ZONE 55

PLANNING AREA BOUNDARY



SCALE 1:2500 LENGTHS ARE IN METRES
ORIGINAL SHEET SIZE: A3



**SUBURBAN
RAIL LOOP
AUTHORITY**

SUBURBAN RAIL LOOP EAST

Title: **LEGL./ 23-024**

SHEET 13 REV: B



LEGEND

- PLANNING AREA BOUNDARY
- VICMAP PARCEL LINE
- PLANNING DECLARATION AREA

GDA 2020 - MGA
ZONE 55

PLANNING AREA BOUNDARY

25 0 25 50 75 100
SCALE 1:2500 LENGTHS ARE IN METRES
ORIGINAL SHEET SIZE: A3

**SUBURBAN
RAIL LOOP
AUTHORITY**

SUBURBAN RAIL LOOP EAST

Title: **LEGL./ 23-024**

SHEET 14 REV: B

SEE SHEET 16

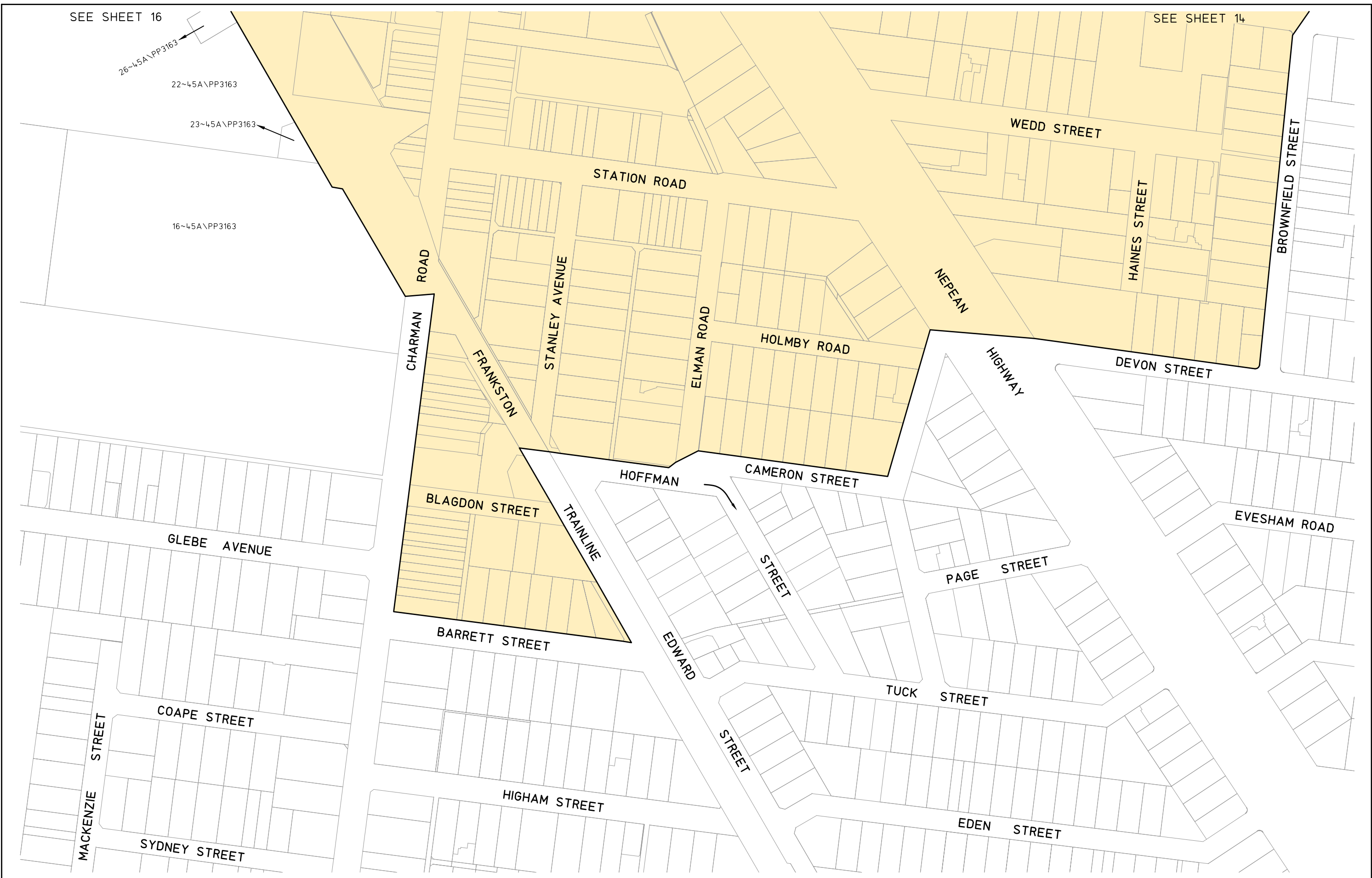
SEE SHEET 14

26~45A\PP3163

22~45A\PP3163

23~45A\PP3163

16~45A\PP3163



LEGEND

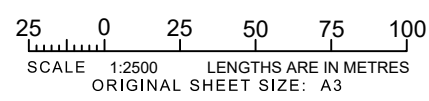
— PLANNING AREA BOUNDARY

— VICMAP PARCEL LINE

■ PLANNING DECLARATION AREA



PLANNING AREA BOUNDARY

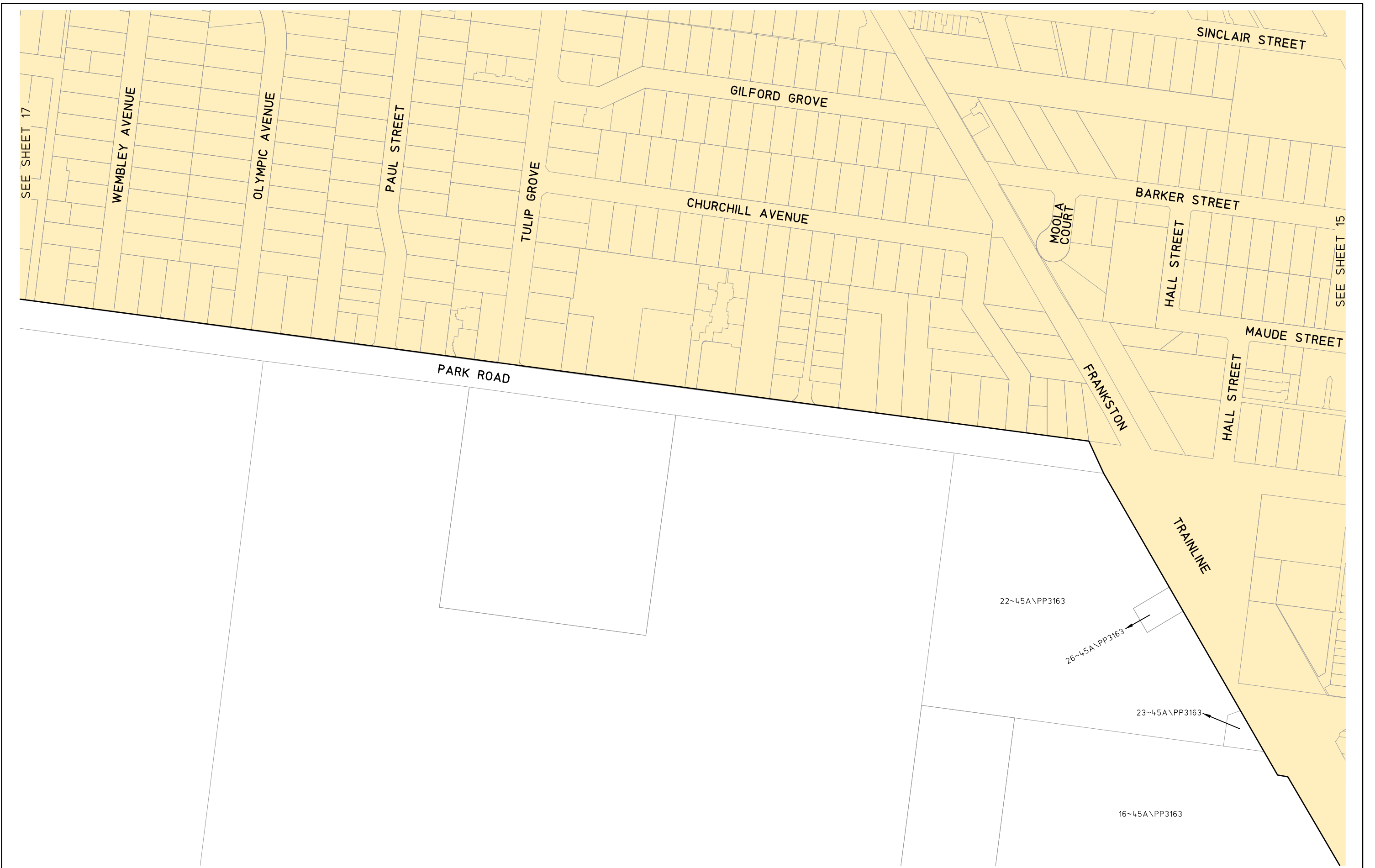


SUBURBAN RAIL LOOP EAST

Title: LEGL./ 23-024

SHEET 15

REV: B

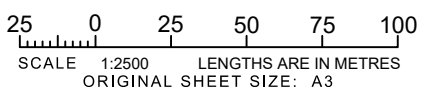


LEGEND
 — PLANNING AREA BOUNDARY
 ■ PLANNING DECLARATION AREA

— VICMAP PARCEL LINE



PLANNING AREA BOUNDARY



SUBURBAN RAIL LOOP EAST

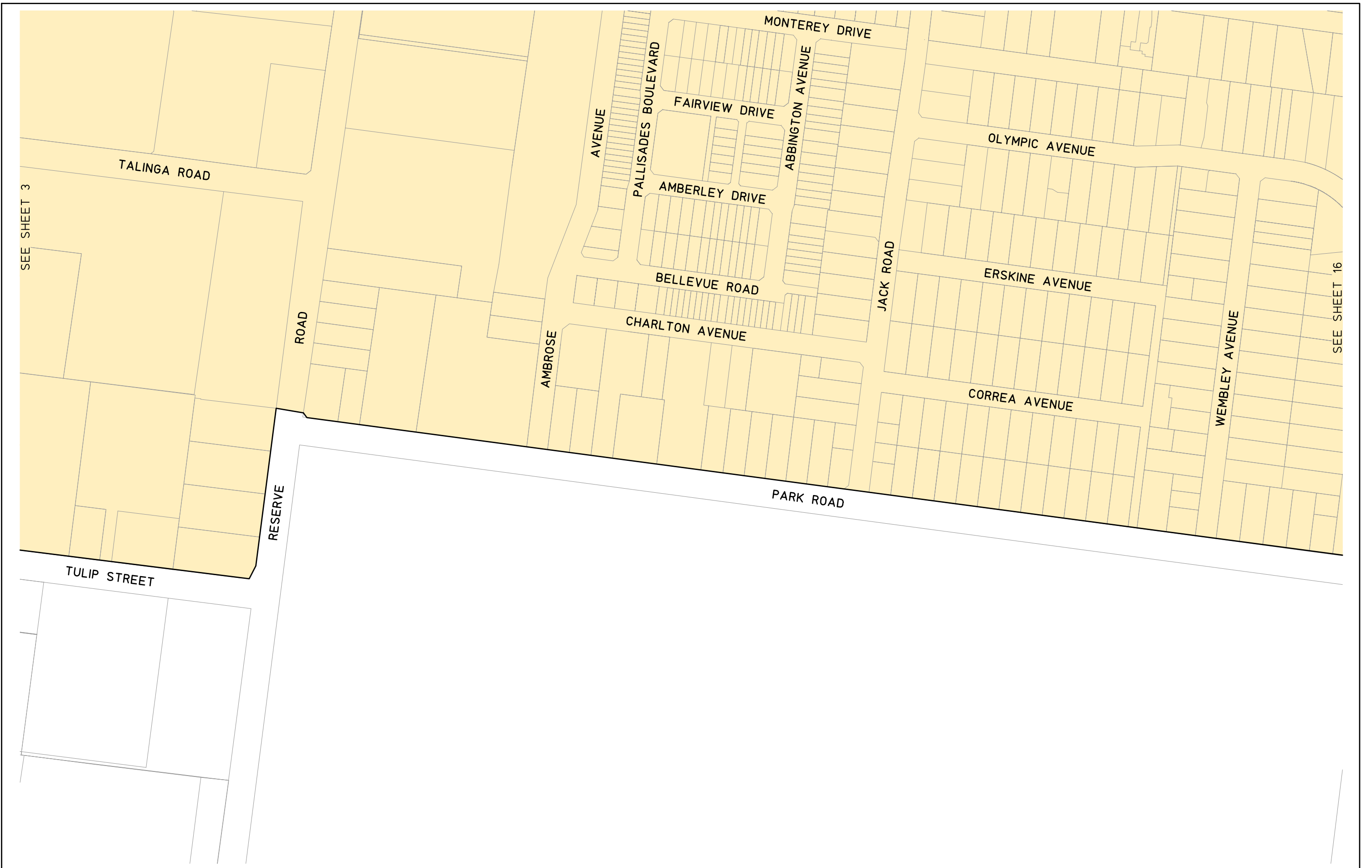
Title: LEGL./ 23-024



SHEET 16

REV: B

SEE SHEET 17

SEE SHEET 15

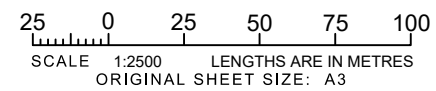


- LEGEND**
-  PLANNING AREA BOUNDARY
 -  PLANNING DECLARATION AREA

 VICMAP PARCEL LINE



PLANNING AREA BOUNDARY

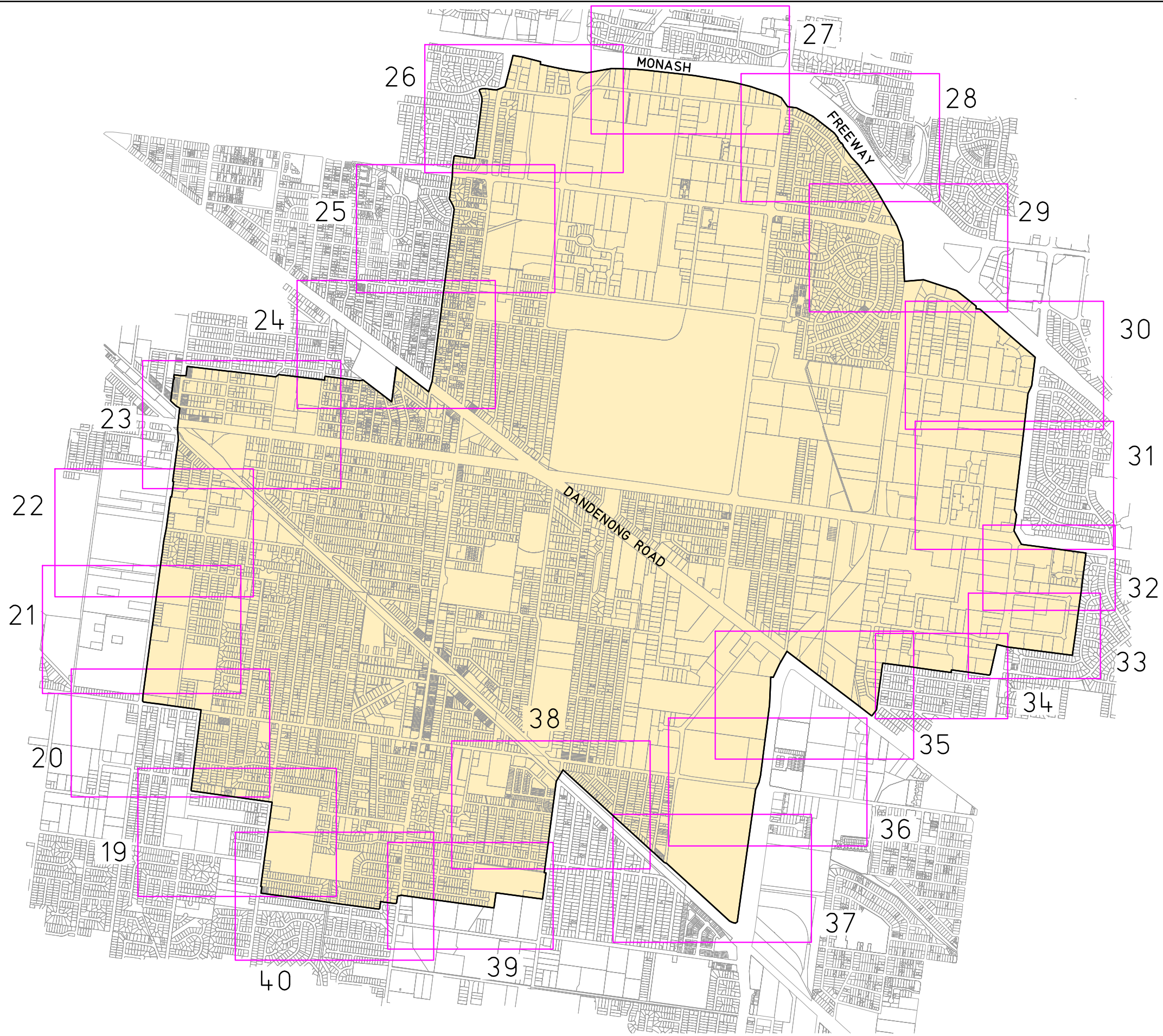


SUBURBAN RAIL LOOP EAST

Title: LEGL./ 23-024

SHEET 17

REV: B



LEGEND
 — PLANNING AREA BOUNDARY
 ■ PLANNING DECLARATION AREA

— VICMAP PARCEL LINE



PLANNING AREA BOUNDARY

240 0 240 480 720 960
 SCALE 1:24000 LENGTHS ARE IN METRES
 ORIGINAL SHEET SIZE: A3

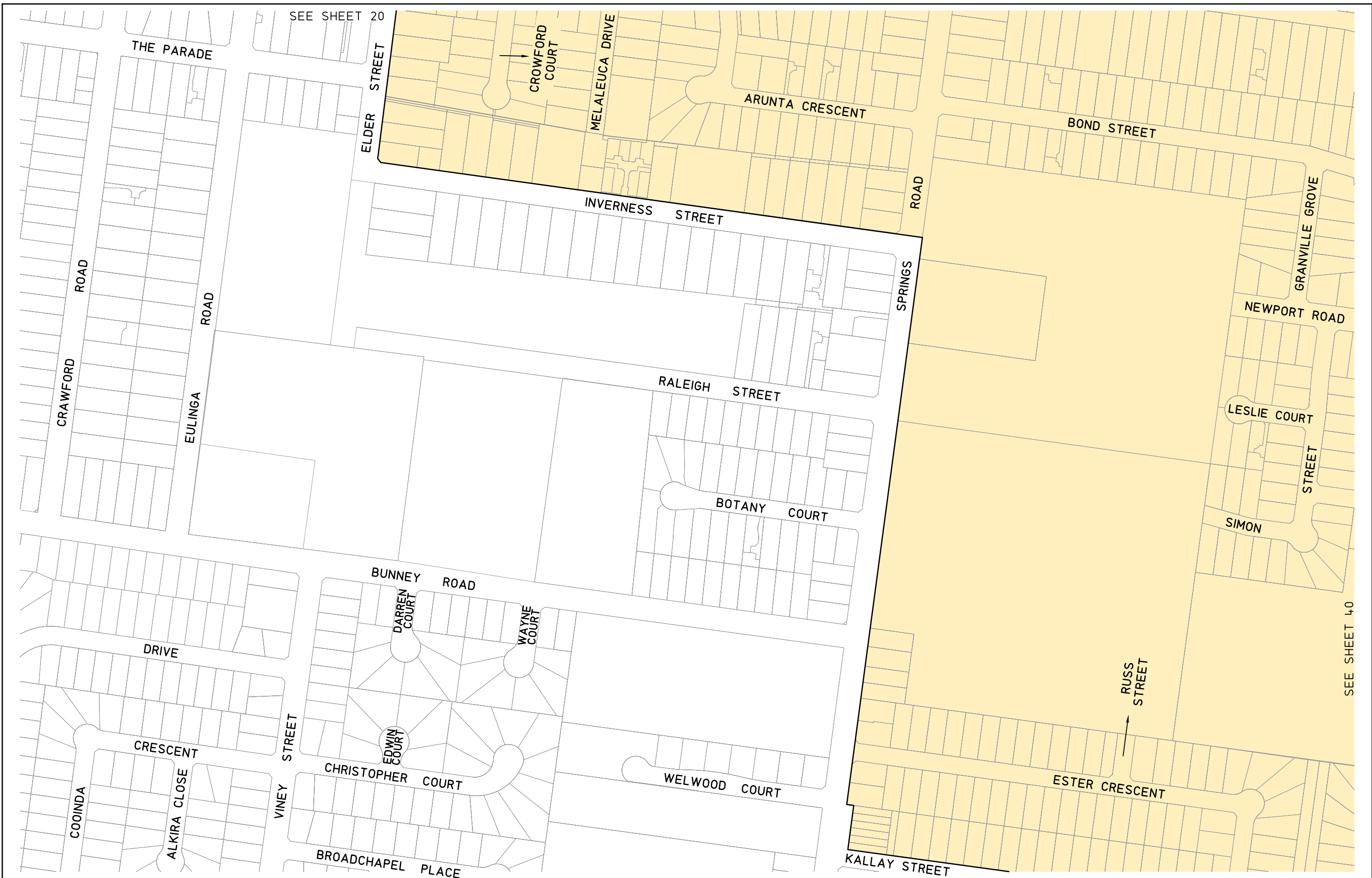


SUBURBAN RAIL LOOP EAST

Title: LEGL./ 23-024

SHEET 18

REV: B



LEGEND

— PLANNING AREA BOUNDARY

— VICMAP PARCEL LINE

■ PLANNING DECLARATION AREA

GDA 2020 - MGA
ZONE 55

PLANNING AREA BOUNDARY

30 0 30 60 90 120

SCALE 1:3000 LENGTHS ARE IN METRES
ORIGINAL SHEET SIZE: A3

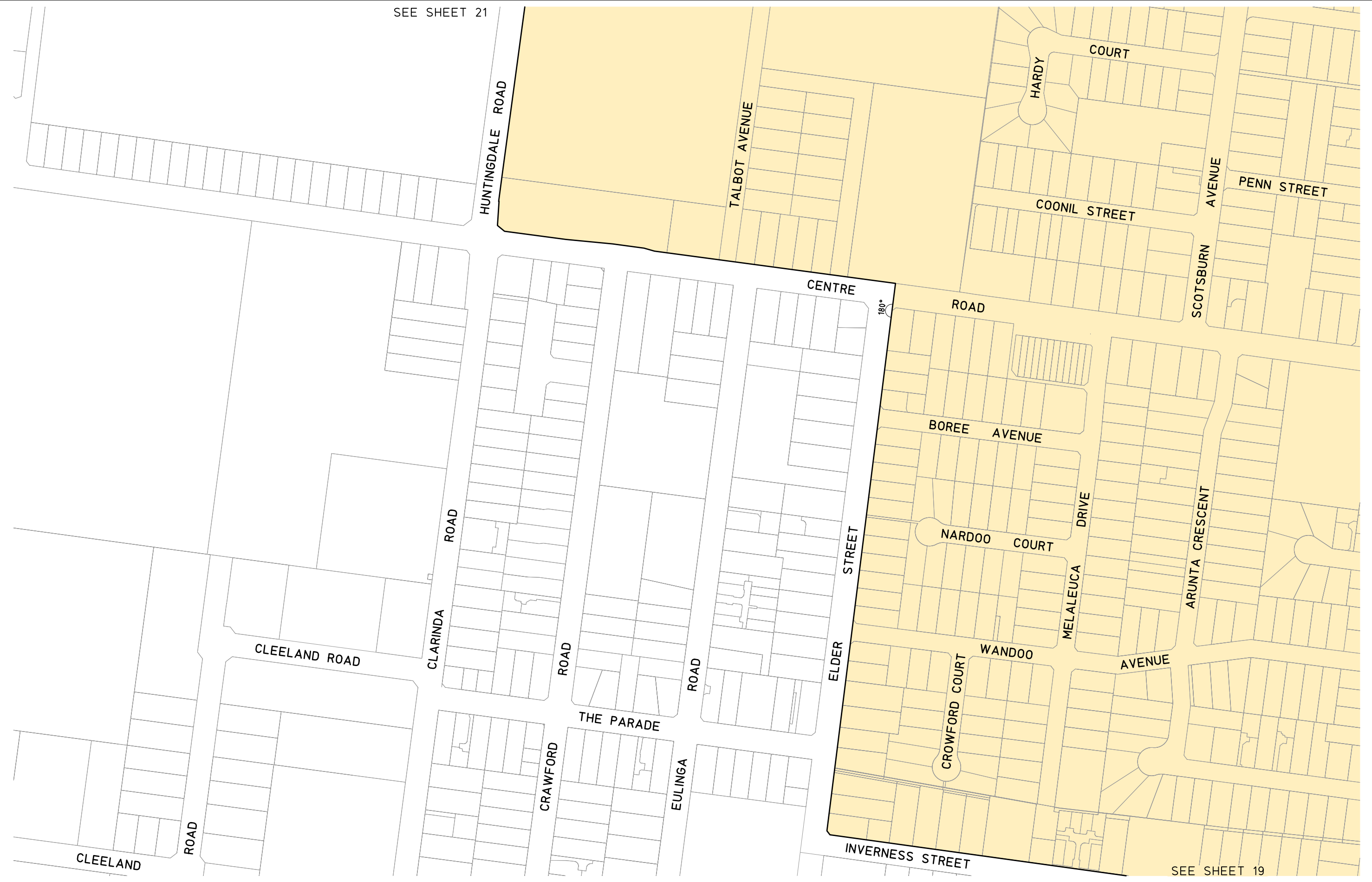
**SUBURBAN
RAIL LOOP
AUTHORITY**

SUBURBAN RAIL LOOP EAST

Title: **LEGL./ 23-024**

SHEET 19 REV: B

SEE SHEET 21



SEE SHEET 19

LEGEND

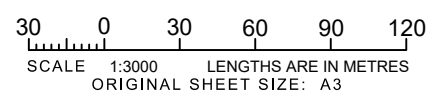
— PLANNING AREA BOUNDARY

— VICMAP PARCEL LINE

■ PLANNING DECLARATION AREA



PLANNING AREA BOUNDARY

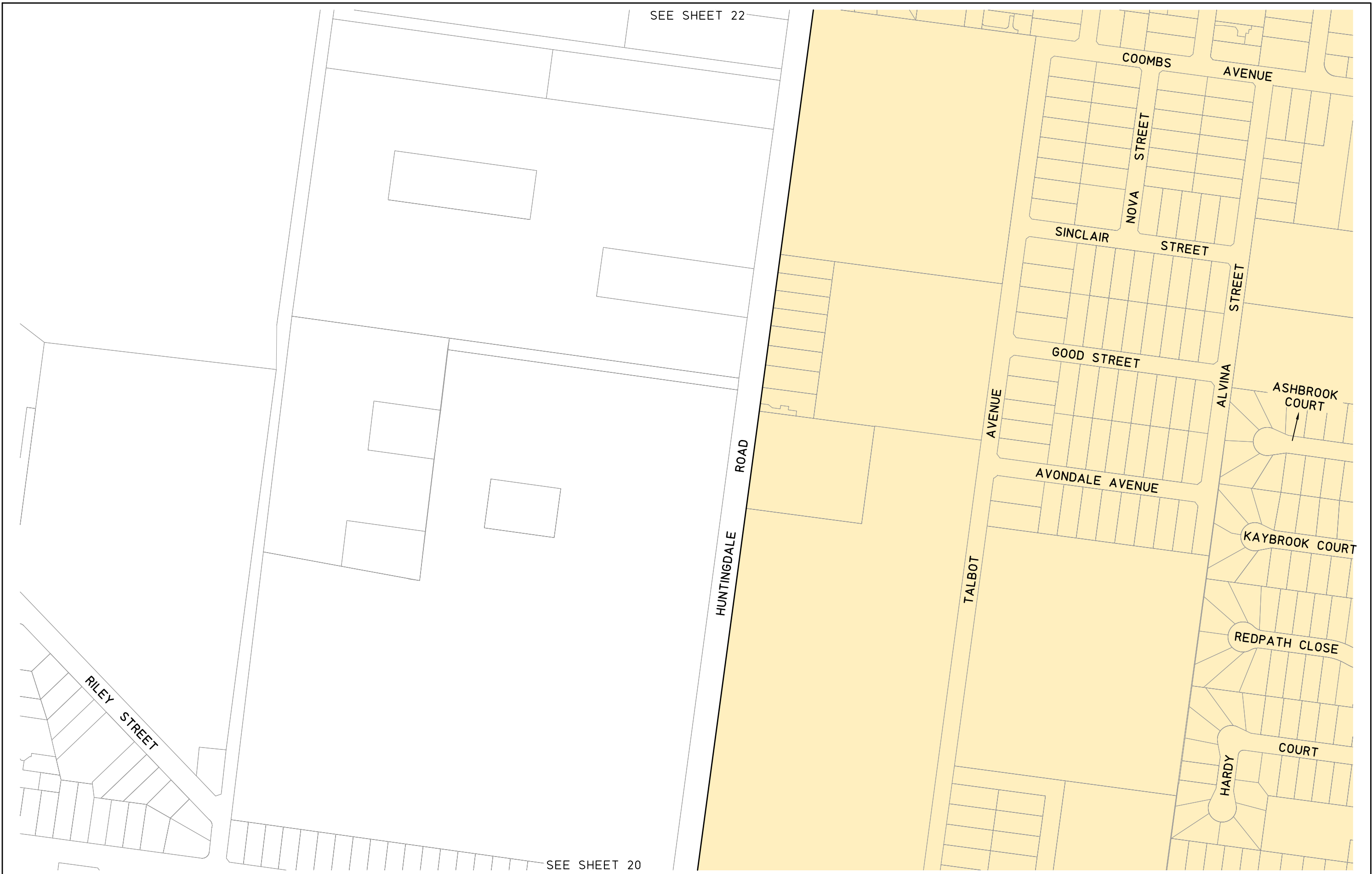




SUBURBAN RAIL LOOP EAST

Title: LEGL./ 23-024

SHEET 20

REV: B

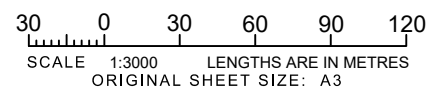


- LEGEND**
-  PLANNING AREA BOUNDARY
 -  PLANNING DECLARATION AREA

 VICMAP PARCEL LINE



PLANNING AREA BOUNDARY

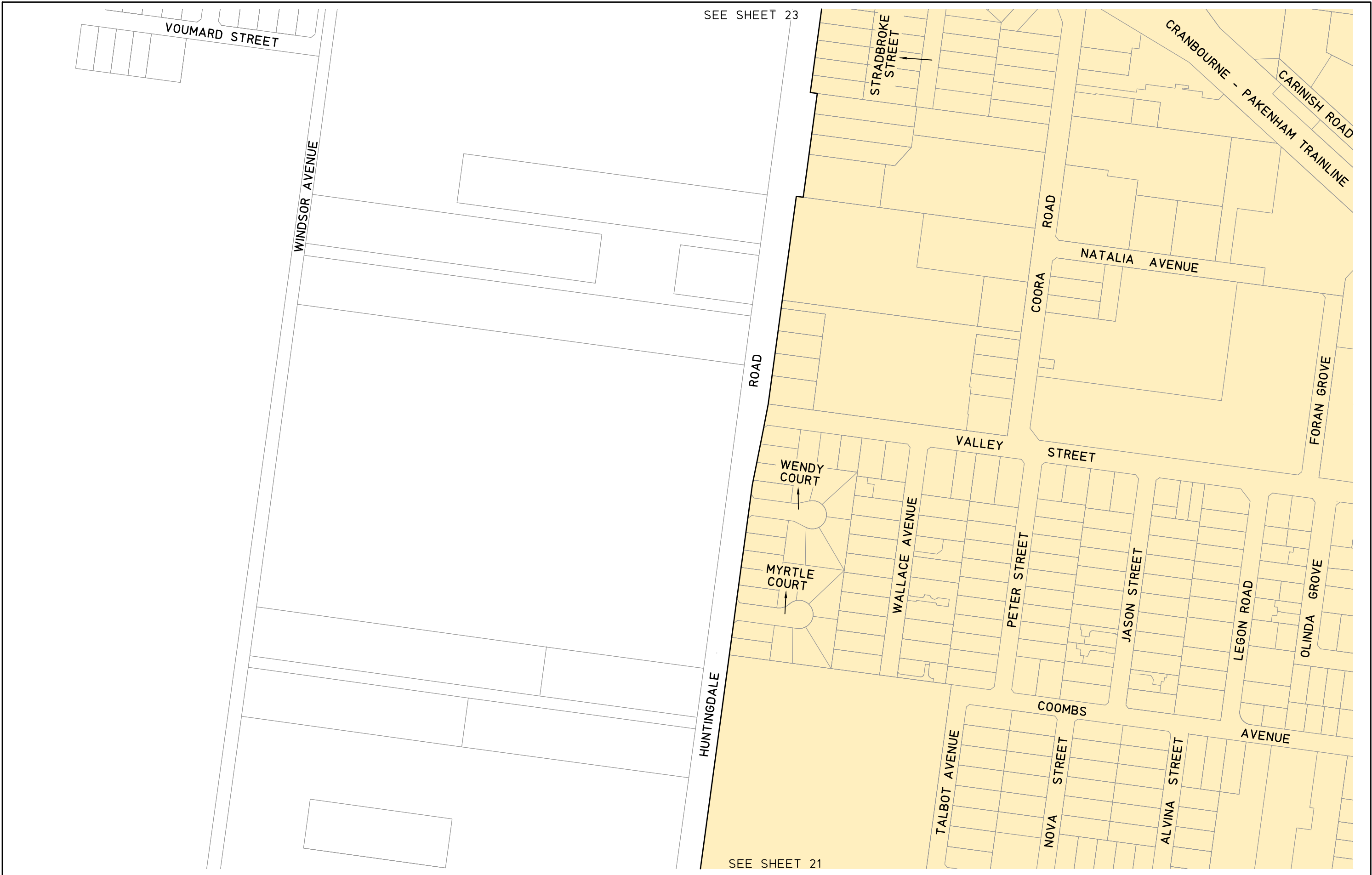


SUBURBAN RAIL LOOP EAST

Title: LEGL./ 23-024

SHEET 21

REV: B



LEGEND

 PLANNING AREA BOUNDARY
 VICMAP PARCEL LINE
 PLANNING DECLARATION AREA



PLANNING AREA BOUNDARY

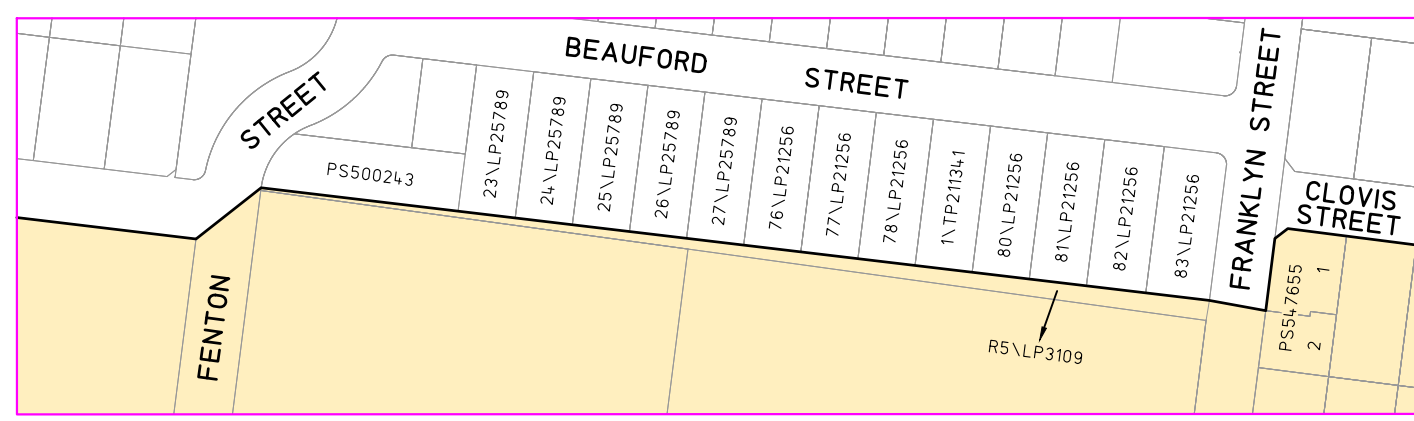
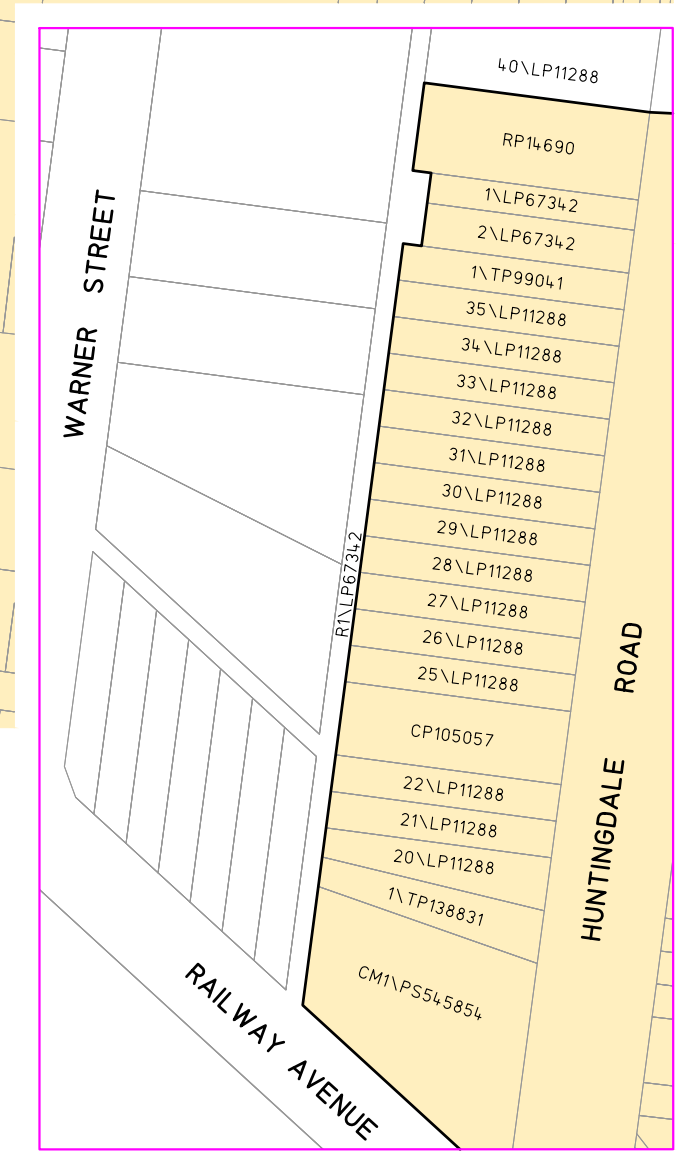
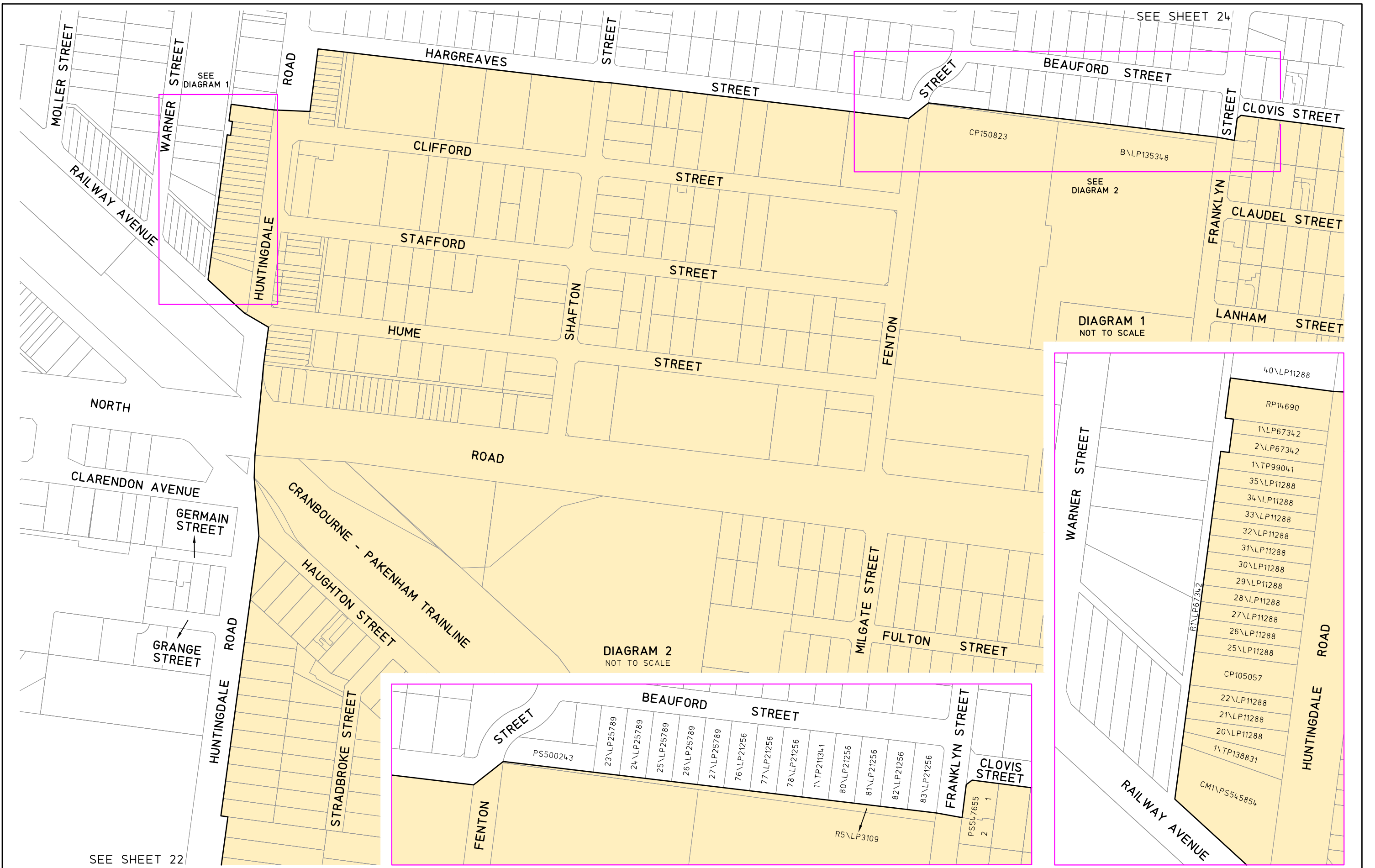
30 0 30 60 90 120
 SCALE 1:3000 LENGTHS ARE IN METRES
 ORIGINAL SHEET SIZE: A3



SUBURBAN RAIL LOOP EAST

Title: **LEGL./ 23-024**

SHEET 22 REV: B



LEGEND

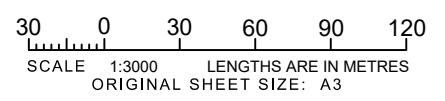
— PLANNING AREA BOUNDARY

— VICMAP PARCEL LINE

■ PLANNING DECLARATION AREA



PLANNING AREA BOUNDARY



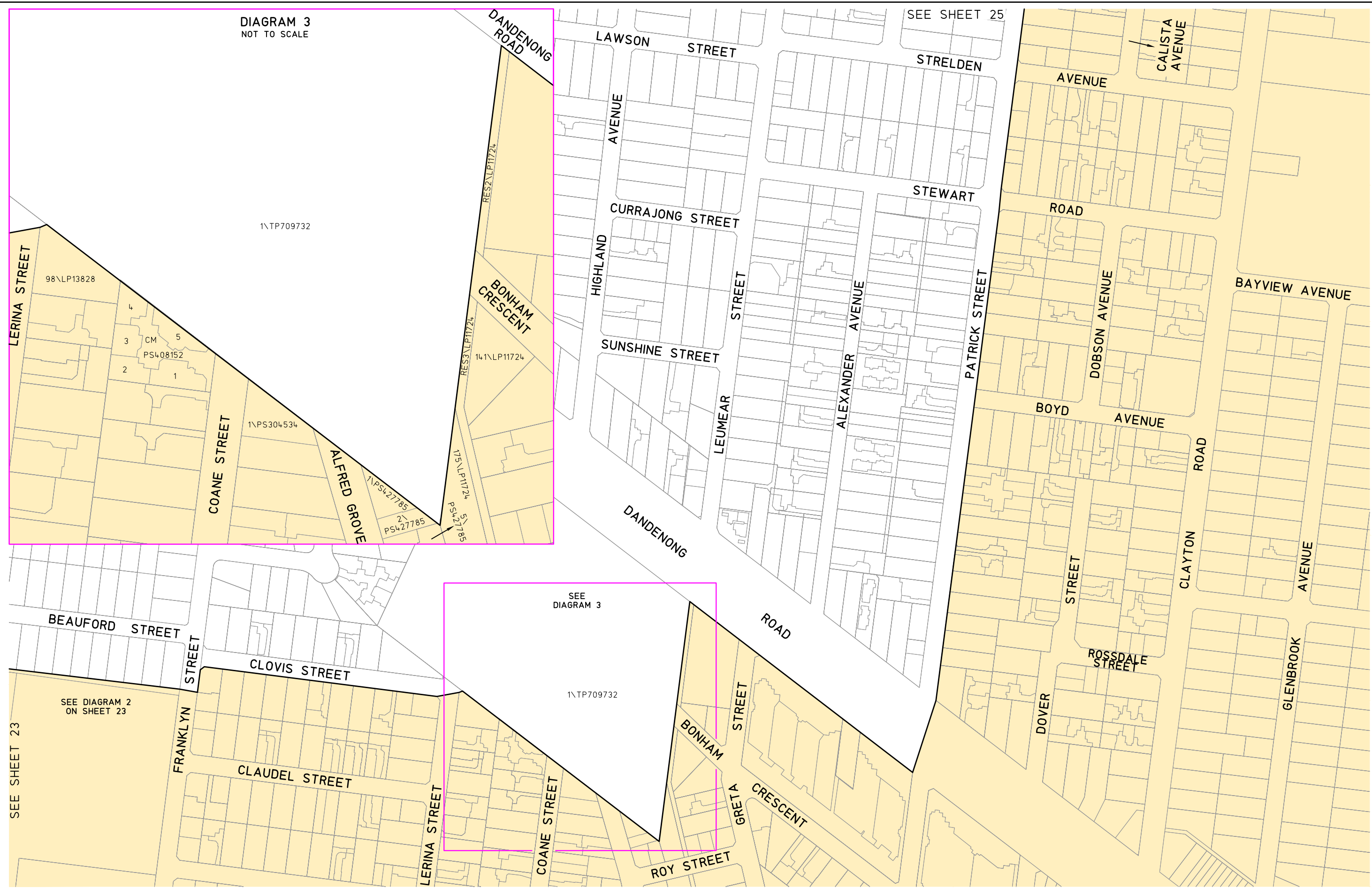
SUBURBAN RAIL LOOP EAST

Title: **LEGL./ 23-024**

SHEET 23

REV: B

DIAGRAM 3
NOT TO SCALE

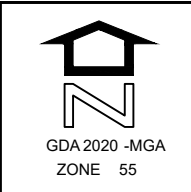


LEGEND

— PLANNING AREA BOUNDARY

— VICMAP PARCEL LINE

■ PLANNING DECLARATION AREA



PLANNING AREA BOUNDARY

30 0 30 60 90 120

SCALE 1:3000 LENGTHS ARE IN METRES
ORIGINAL SHEET SIZE: A3

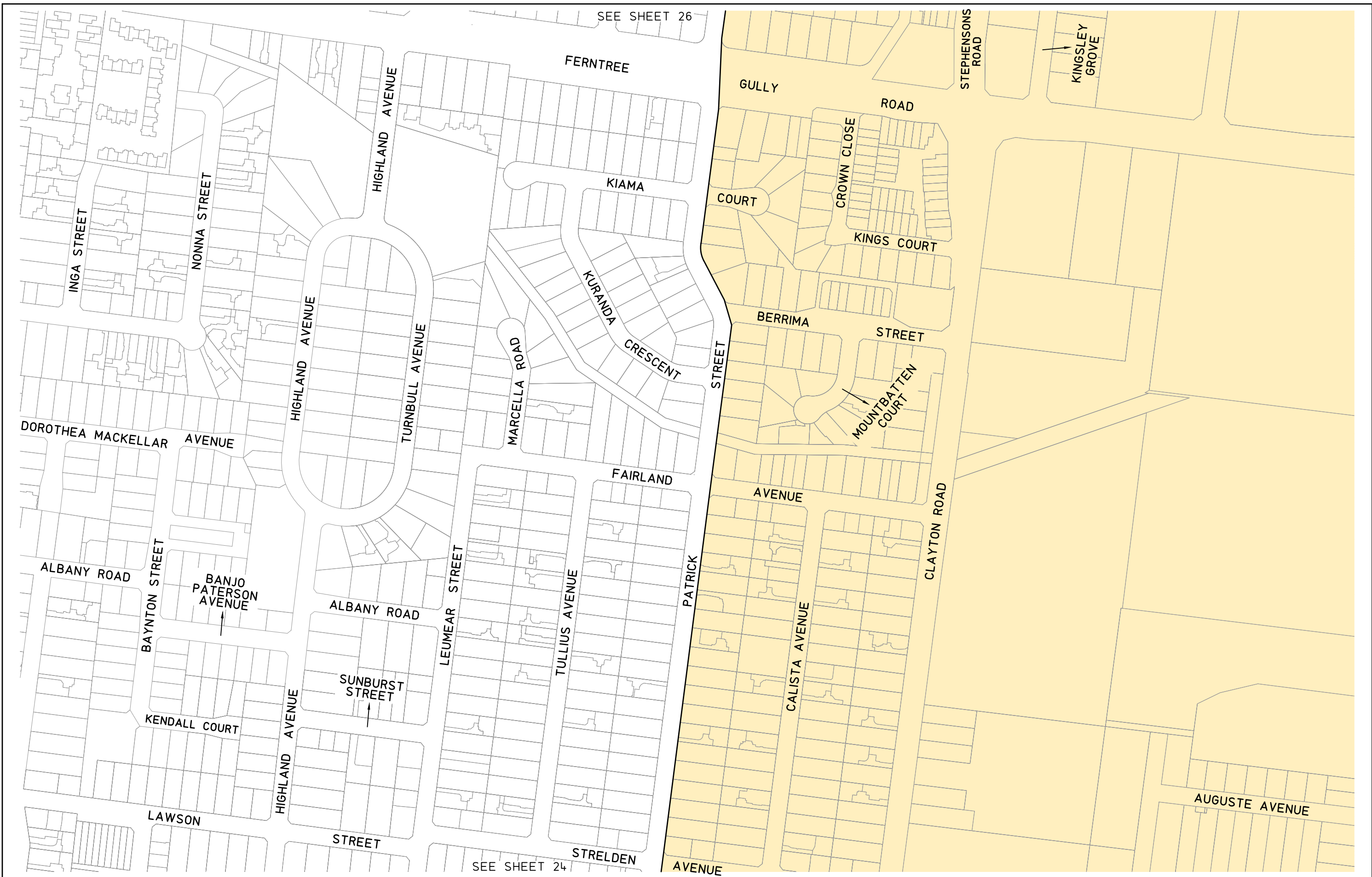


SUBURBAN RAIL LOOP EAST

Title: LEGL./ 23-024


SHEET 24

REV: B




LEGEND

-  PLANNING AREA BOUNDARY
-  VICMAP PARCEL LINE
-  PLANNING DECLARATION AREA



GDA 2020 - MGA
ZONE 55

PLANNING AREA BOUNDARY



SCALE 1:3000 LENGTHS ARE IN METRES
ORIGINAL SHEET SIZE: A3

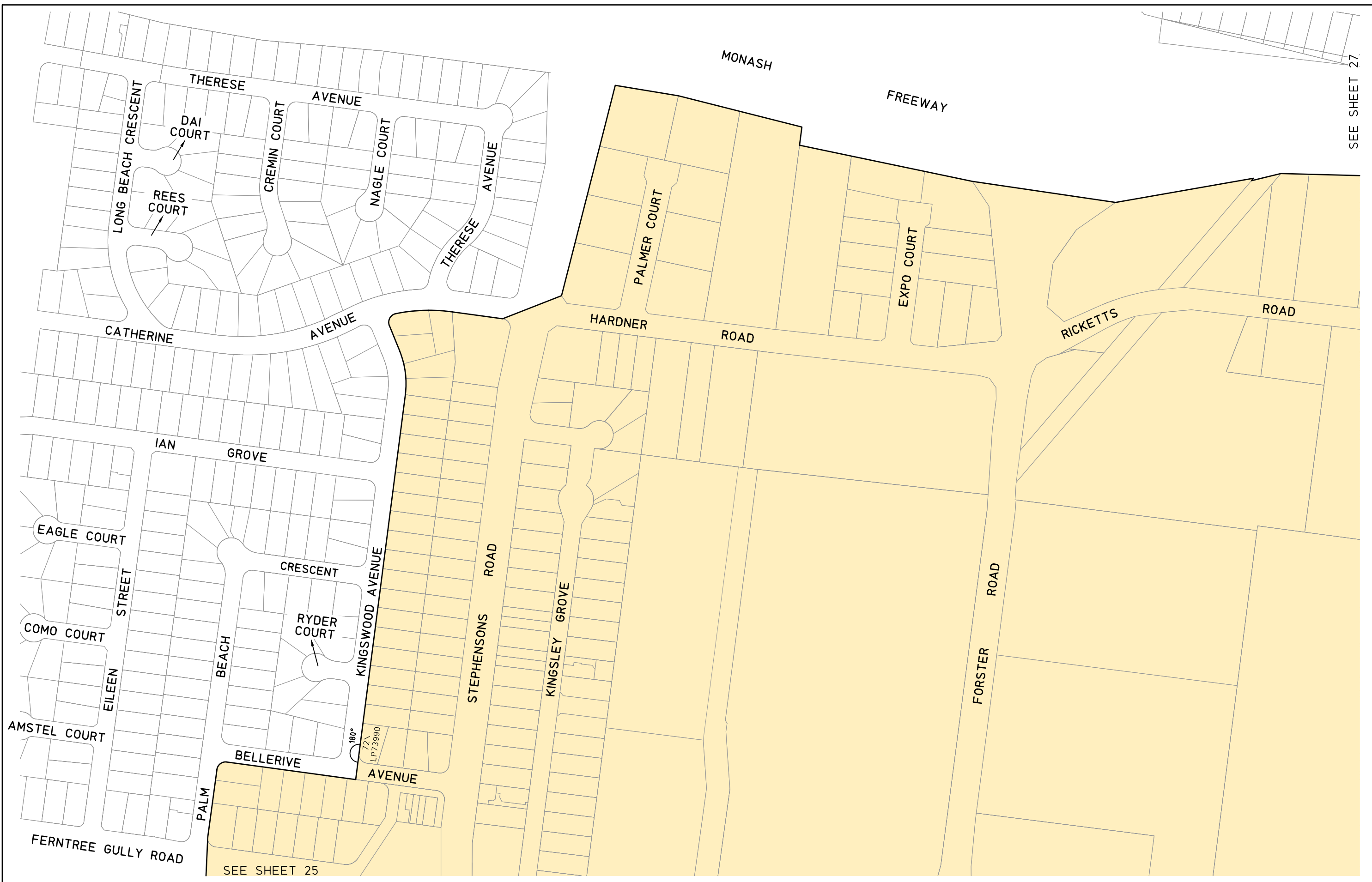


**SUBURBAN
RAIL LOOP
AUTHORITY**

SUBURBAN RAIL LOOP EAST

Title: **LEGL./ 23-024**

SHEET 25 REV: B



LEGEND

— PLANNING AREA BOUNDARY

— VICMAP PARCEL LINE

■ PLANNING DECLARATION AREA

GDA 2020 - MGA
ZONE 55

PLANNING AREA BOUNDARY

30 0 30 60 90 120

SCALE 1:3000 LENGTHS ARE IN METRES
ORIGINAL SHEET SIZE: A3

**SUBURBAN
RAIL LOOP
AUTHORITY**

SUBURBAN RAIL LOOP EAST

Title: **LEGL./ 23-024**

SHEET 26 REV: B

SEE SHEET 25



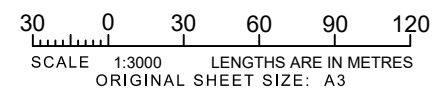
SEE SHEET 26

SEE SHEET 28

- LEGEND**
- PLANNING AREA BOUNDARY
 - VICMAP PARCEL LINE
 - PLANNING DECLARATION AREA



PLANNING AREA BOUNDARY

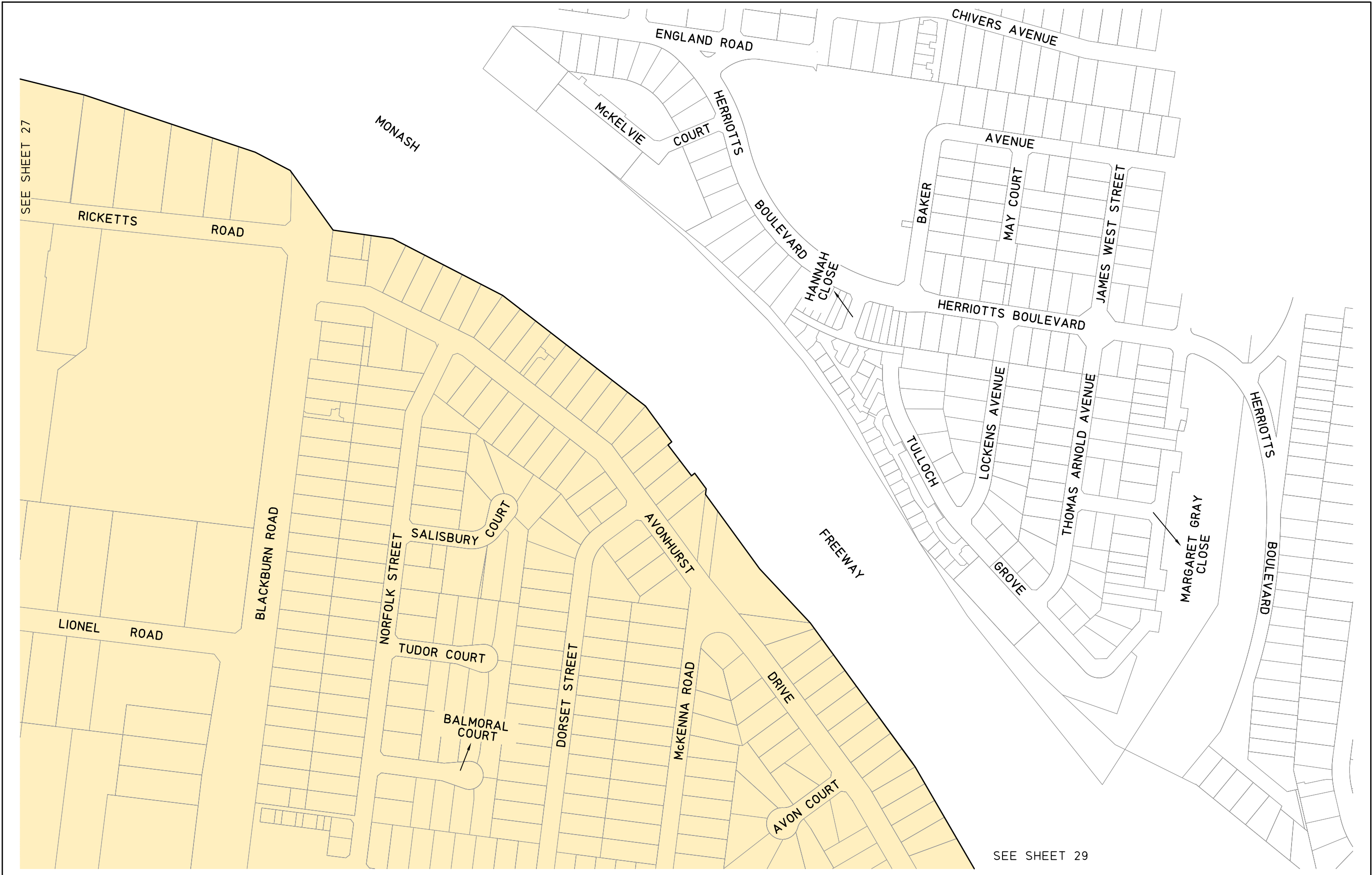


SUBURBAN RAIL LOOP EAST

Title: **LEGL./ 23-024**

SHEET 27

REV: B



LEGEND

— PLANNING AREA BOUNDARY

— VICMAP PARCEL LINE

■ PLANNING DECLARATION AREA

GDA 2020 - MGA
ZONE 55

PLANNING AREA BOUNDARY

30 0 30 60 90 120

SCALE 1:3000 LENGTHS ARE IN METRES
ORIGINAL SHEET SIZE: A3

**SUBURBAN
RAIL LOOP
AUTHORITY**

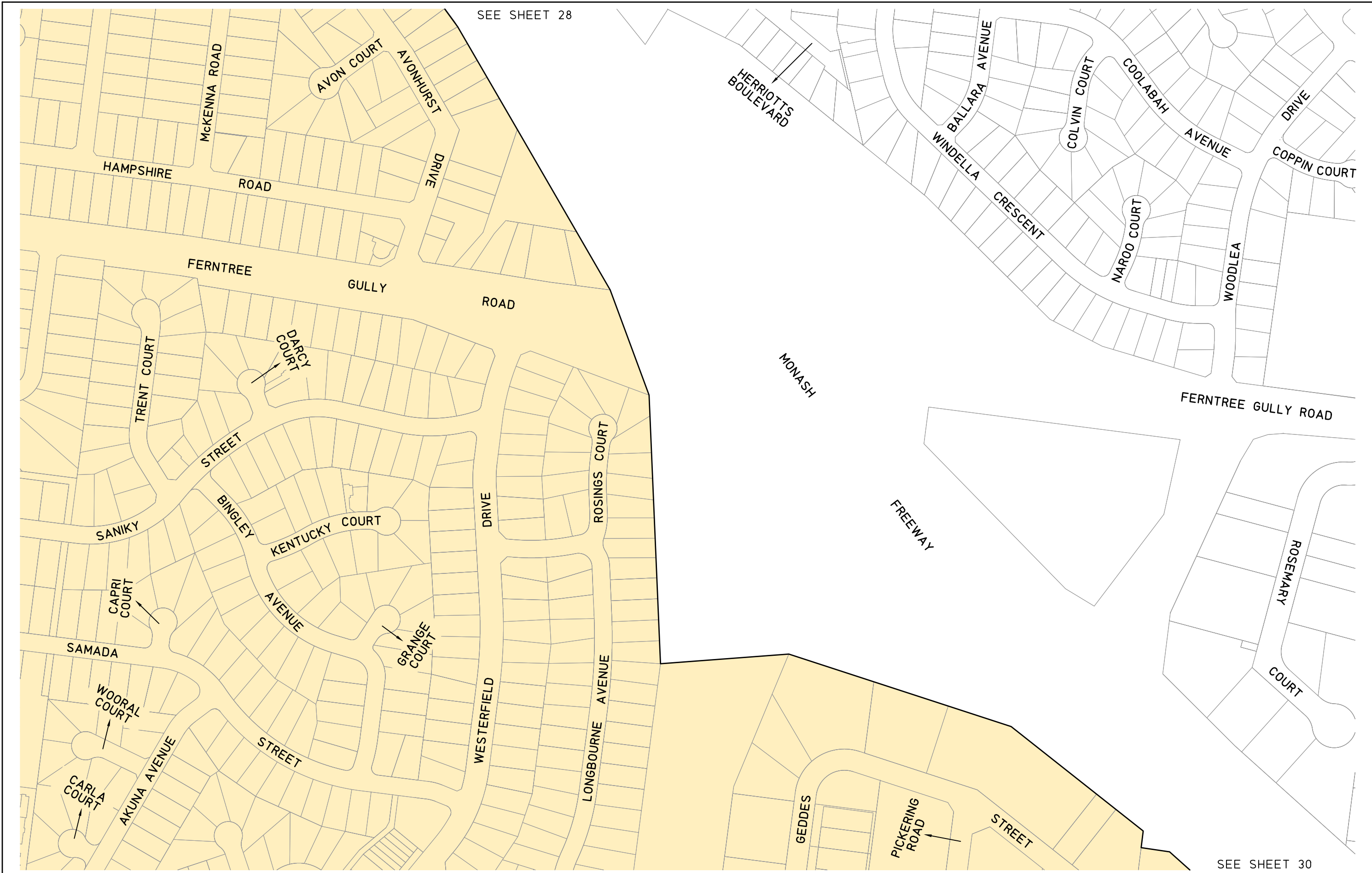
SUBURBAN RAIL LOOP EAST

Title: **LEGL./ 23-024**

SHEET 28

REV: B

SEE SHEET 28



SEE SHEET 30

LEGEND

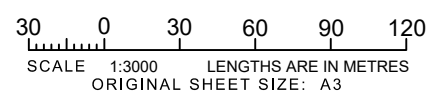
— PLANNING AREA BOUNDARY

— VICMAP PARCEL LINE

■ PLANNING DECLARATION AREA



PLANNING AREA BOUNDARY



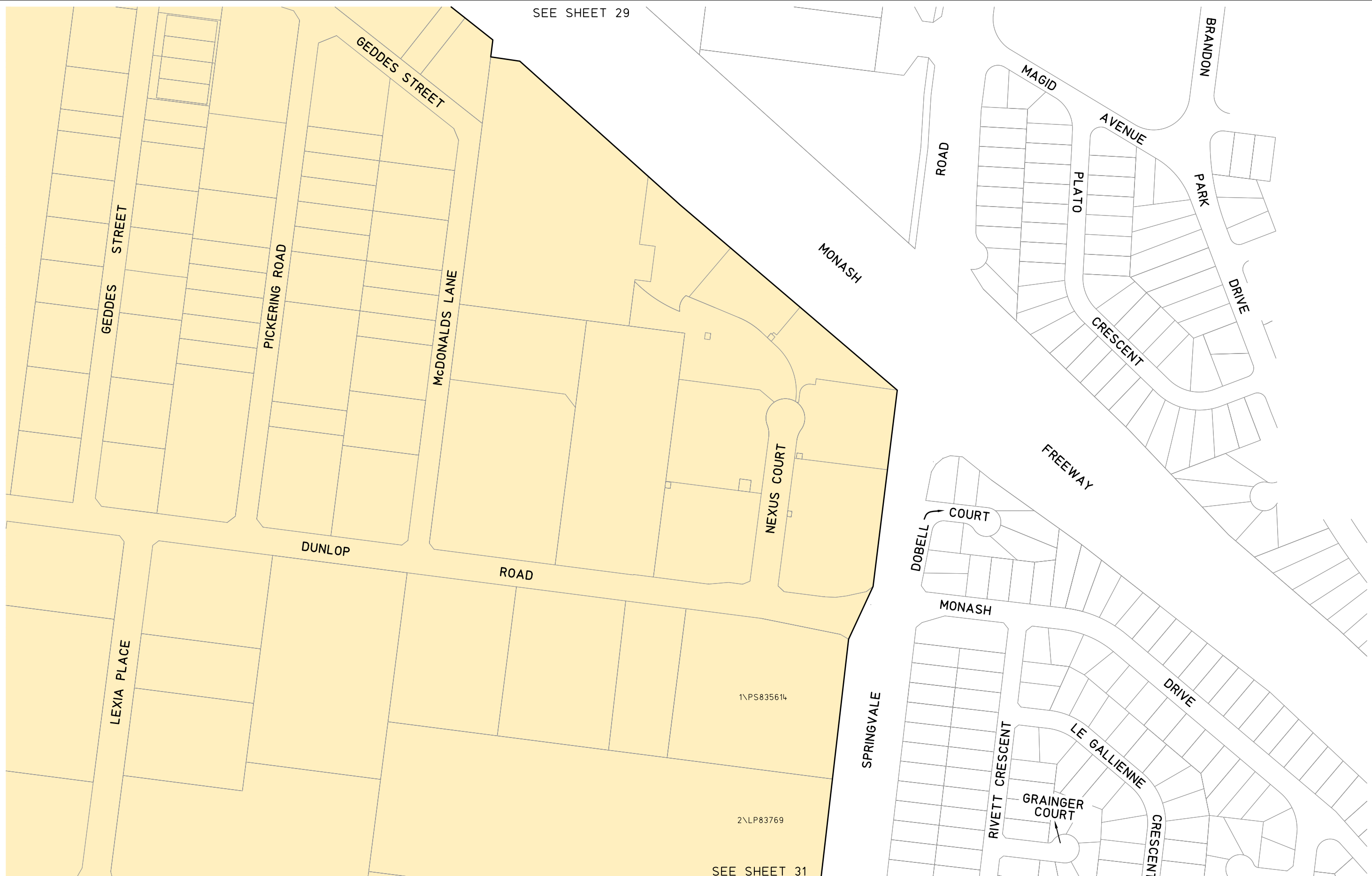
SUBURBAN RAIL LOOP EAST

Title: LEGL./ 23-024

SHEET 29

REV: B

SEE SHEET 29



SEE SHEET 31

LEGEND

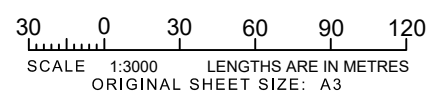
— PLANNING AREA BOUNDARY

— VICMAP PARCEL LINE

■ PLANNING DECLARATION AREA



PLANNING AREA BOUNDARY



SUBURBAN RAIL LOOP EAST

Title: LEGL./ 23-024

SHEET 30

REV: B



SEE SHEET 30

2\LP83769

1\LP217901



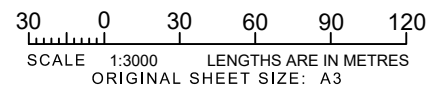
SEE SHEET 32

- LEGEND**
-  PLANNING AREA BOUNDARY
 -  PLANNING DECLARATION AREA

 VICMAP PARCEL LINE



PLANNING AREA BOUNDARY

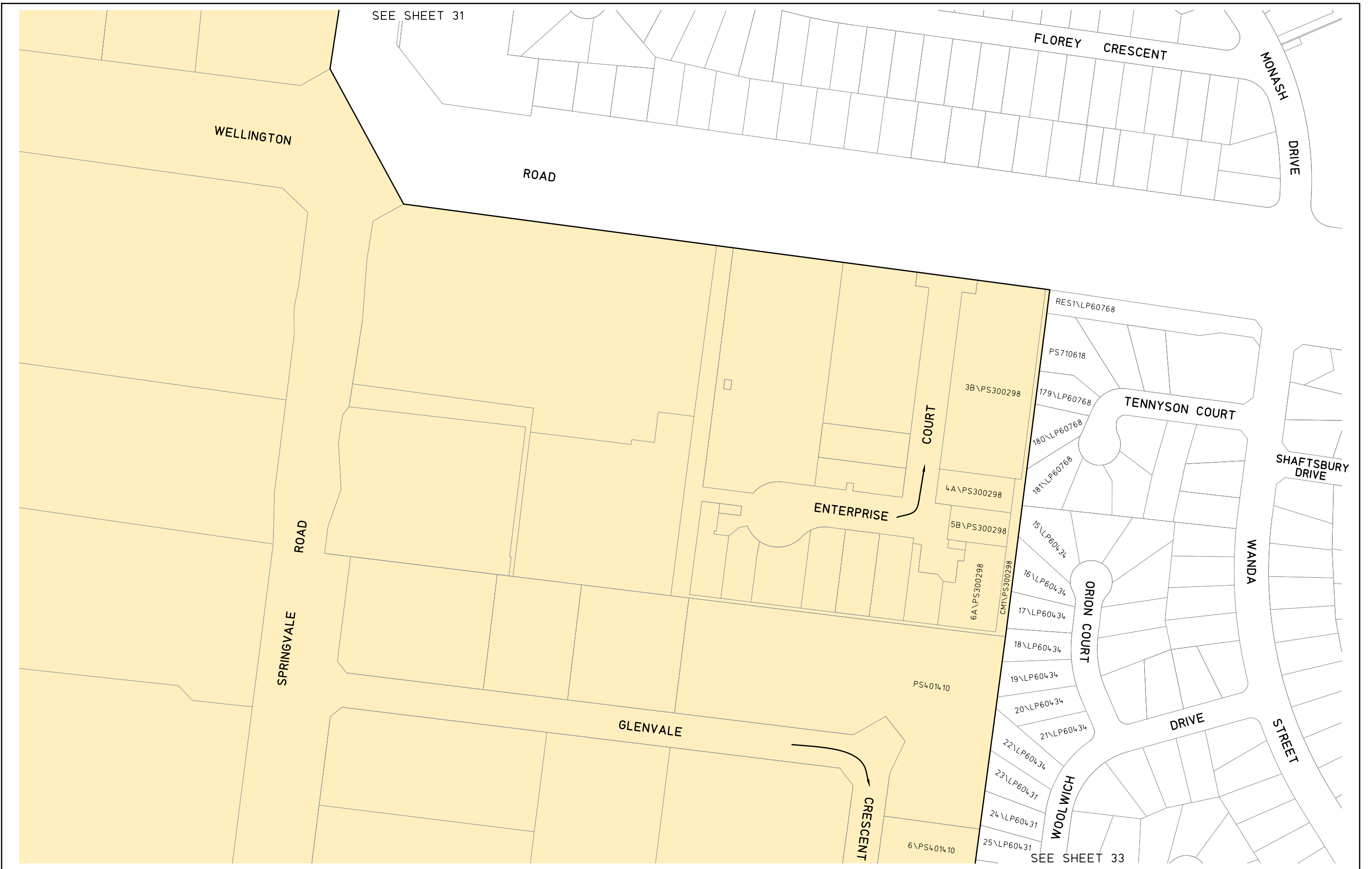


SUBURBAN RAIL LOOP EAST

Title: LEGL./ 23-024

SHEET 31

REV: B



LEGEND

— PLANNING AREA BOUNDARY

— VICMAP PARCEL LINE

■ PLANNING DECLARATION AREA



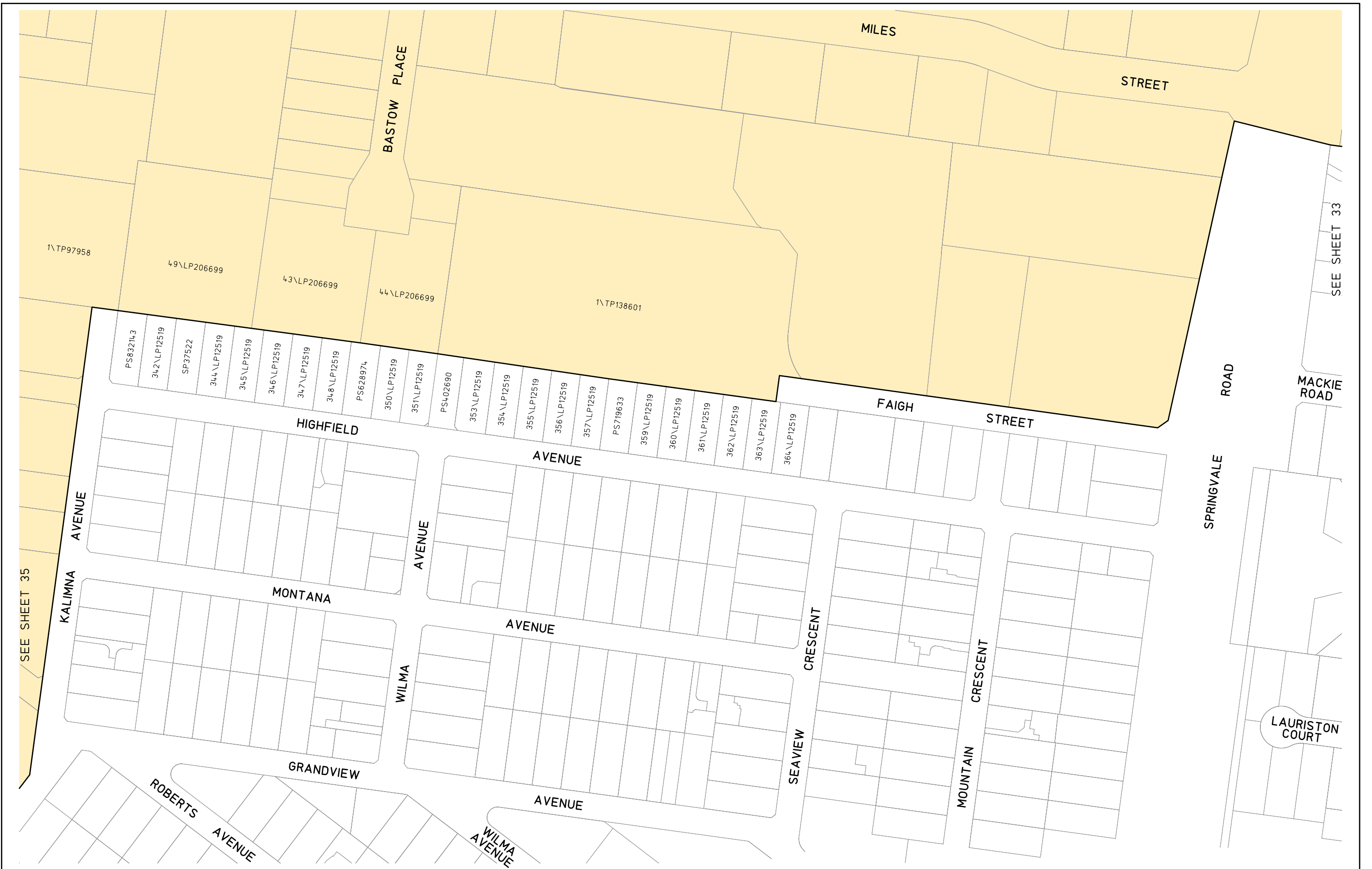
PLANNING AREA BOUNDARY

20 0 20 40 60 80




SCALE 1:2000 LENGTHS ARE IN METRES ORIGINAL SHEET SIZE: A3



| | |
|-------------------------|--------|
| SUBURBAN RAIL LOOP EAST | |
| Title: LEGL./ 23-024 | |
| SHEET 32 | REV: B |




LEGEND

 PLANNING AREA BOUNDARY
 VICMAP PARCEL LINE
 PLANNING DECLARATION AREA



GDA 2020 - MGA
ZONE 55

PLANNING AREA BOUNDARY



SCALE 1:2000 LENGTHS ARE IN METRES
ORIGINAL SHEET SIZE: A3

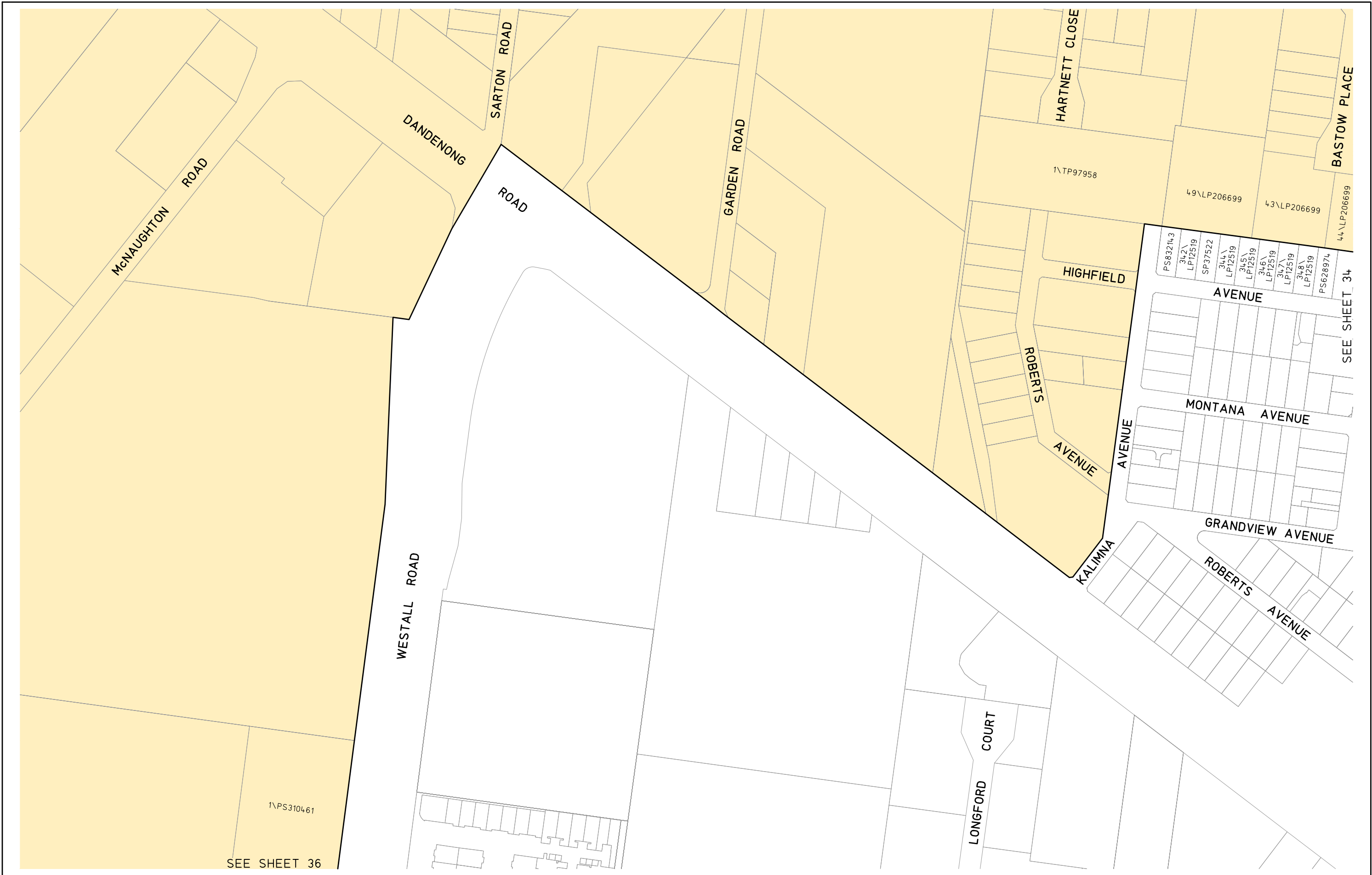


**SUBURBAN
RAIL LOOP
AUTHORITY**

SUBURBAN RAIL LOOP EAST

Title: **LEGL./ 23-024**

SHEET 34 REV: B




LEGEND

 PLANNING AREA BOUNDARY
 VICMAP PARCEL LINE
 PLANNING DECLARATION AREA



GDA 2020 - MGA
ZONE 55

PLANNING AREA BOUNDARY



SCALE 1:3000 LENGTHS ARE IN METRES
ORIGINAL SHEET SIZE: A3

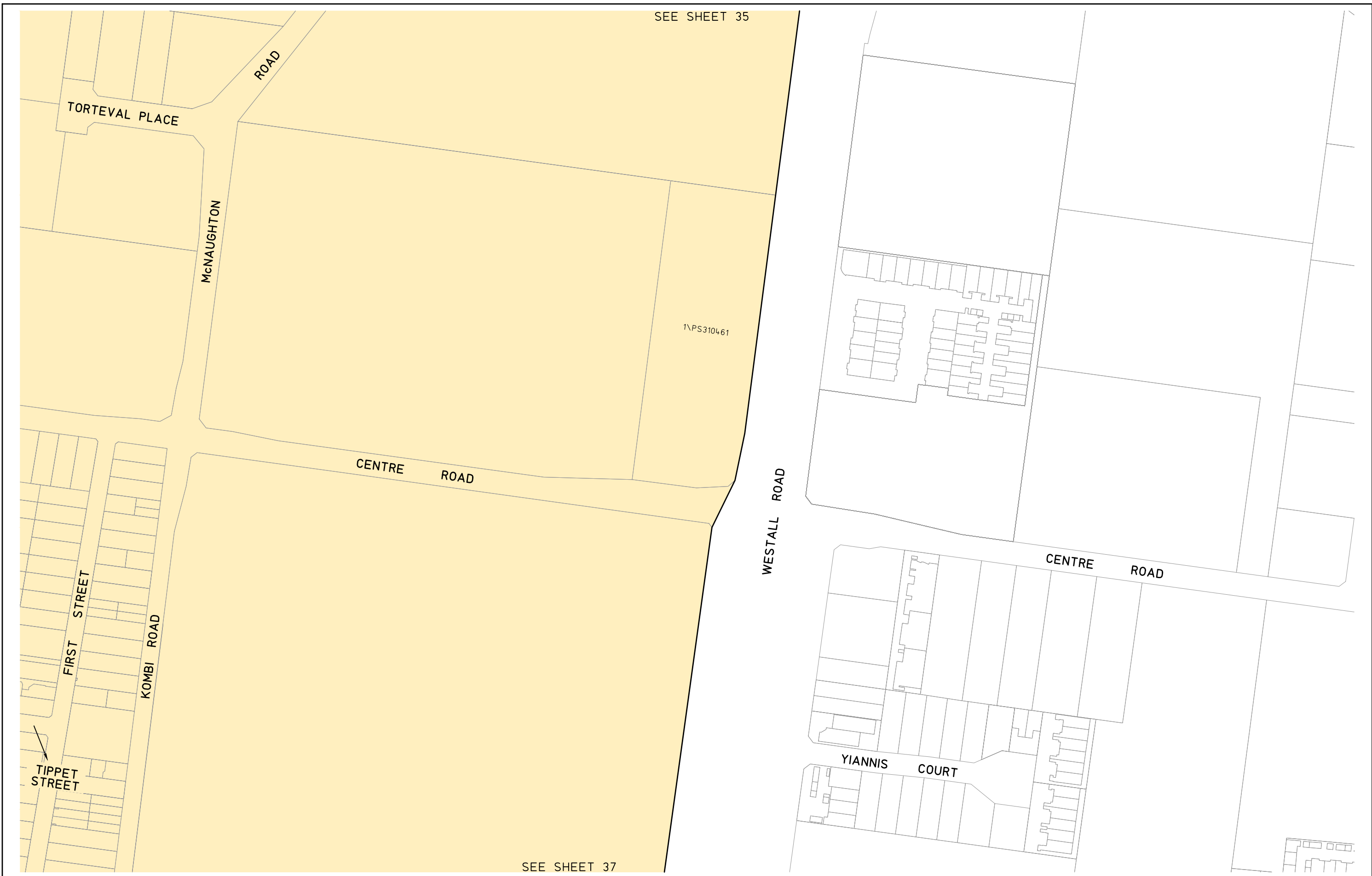


**SUBURBAN
RAIL LOOP
AUTHORITY**

SUBURBAN RAIL LOOP EAST

Title: **LEGL./ 23-024**

SHEET 35 REV: B



LEGEND

— PLANNING AREA BOUNDARY

— VICMAP PARCEL LINE

■ PLANNING DECLARATION AREA



PLANNING AREA BOUNDARY

30 0 30 60 90 120

SCALE 1:3000 LENGTHS ARE IN METRES
ORIGINAL SHEET SIZE: A3

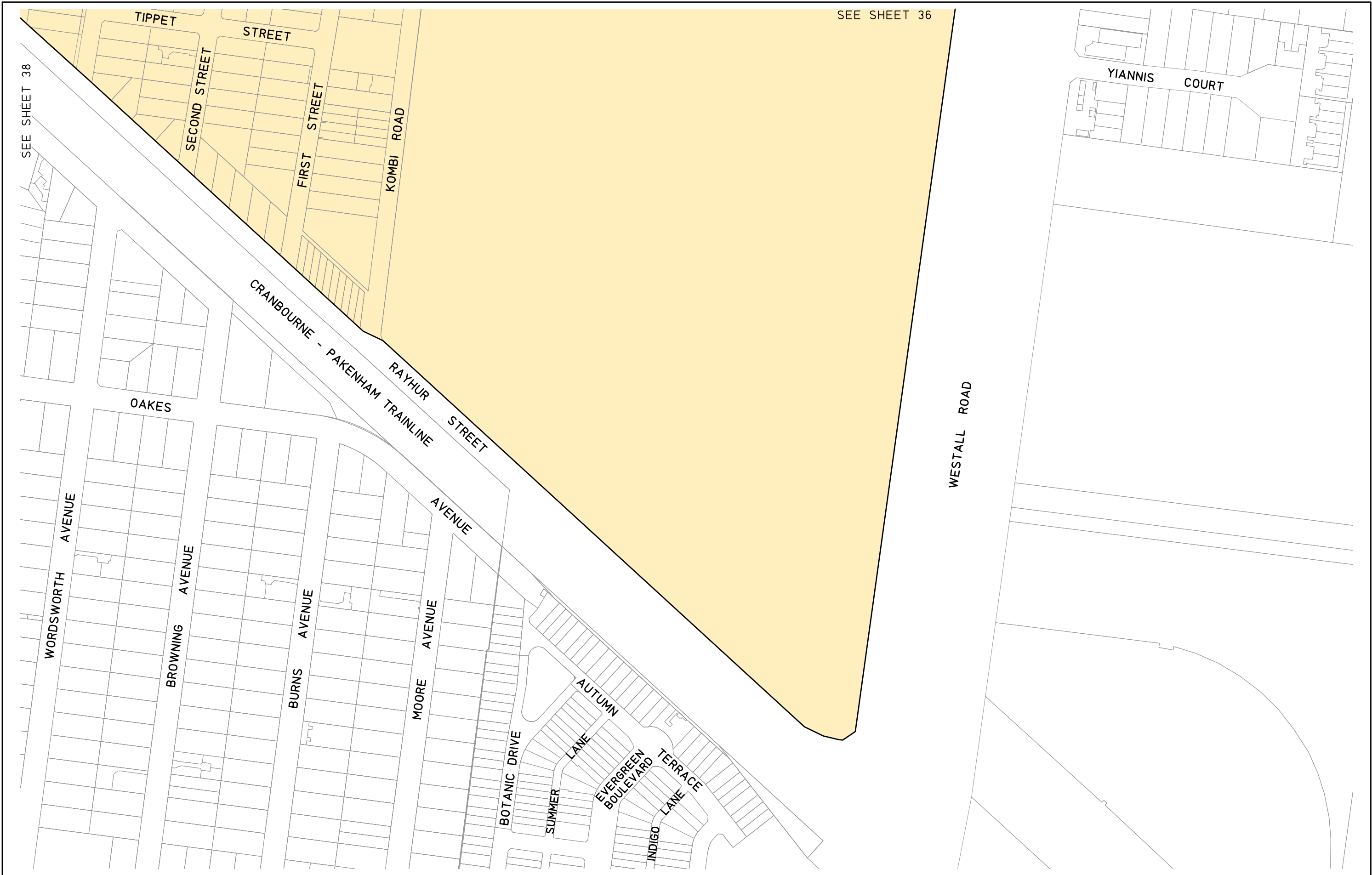


SUBURBAN RAIL LOOP EAST

Title: **LEGL./ 23-024**

SHEET 36

REV: B



LEGEND

— PLANNING AREA BOUNDARY

— VICMAP PARCEL LINE

■ PLANNING DECLARATION AREA

GDA 2020 - MGA
ZONE 55

PLANNING AREA BOUNDARY

30 0 30 60 90 120

SCALE 1:3000 LENGTHS ARE IN METRES
ORIGINAL SHEET SIZE: A3

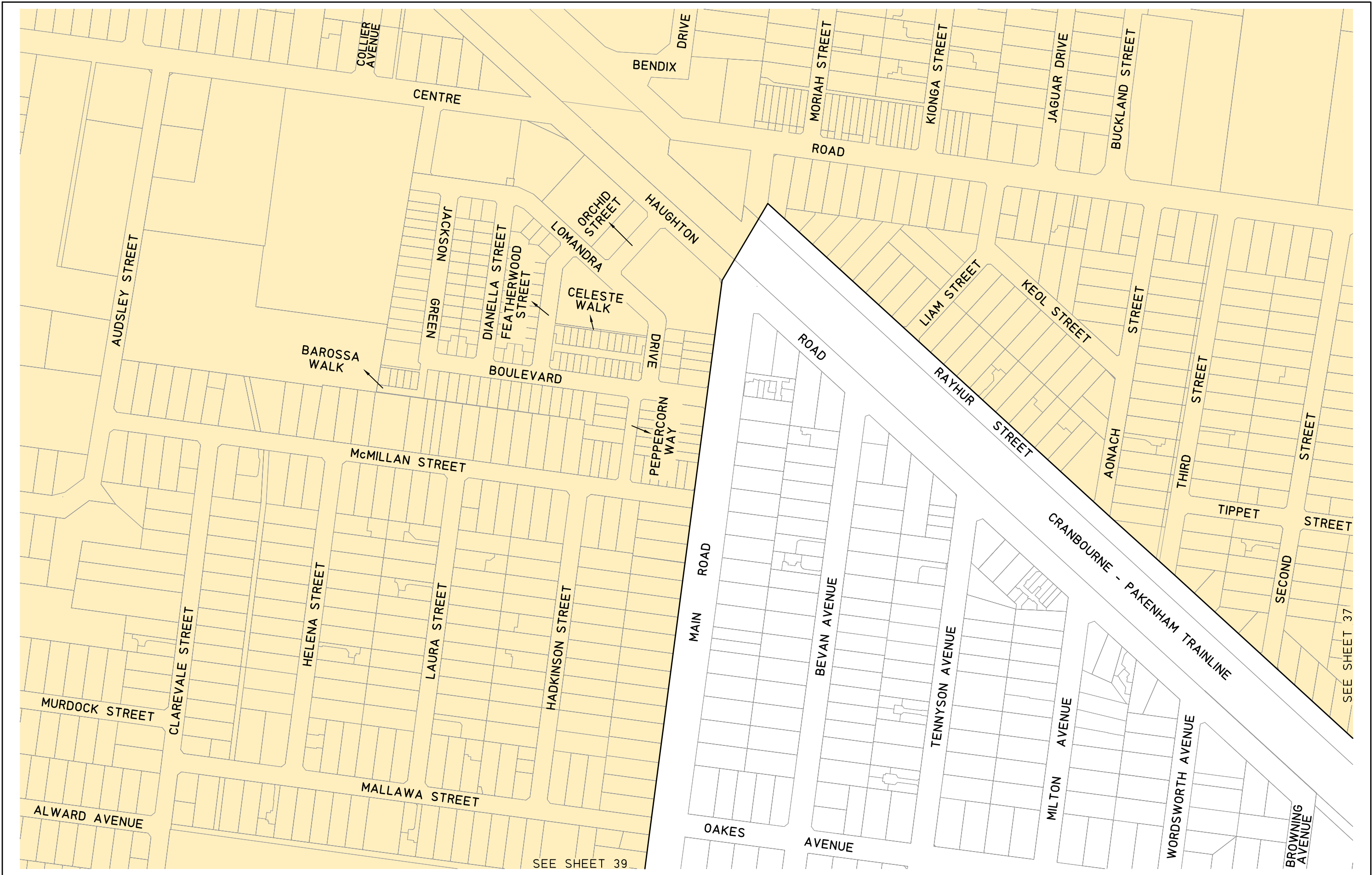
**SUBURBAN
RAIL LOOP
AUTHORITY**

SUBURBAN RAIL LOOP EAST

Title: **LEGL./ 23-024**

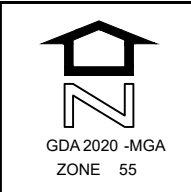
SHEET 37

REV: B




LEGEND

 PLANNING AREA BOUNDARY
 VICMAP PARCEL LINE
 PLANNING DECLARATION AREA



PLANNING AREA BOUNDARY

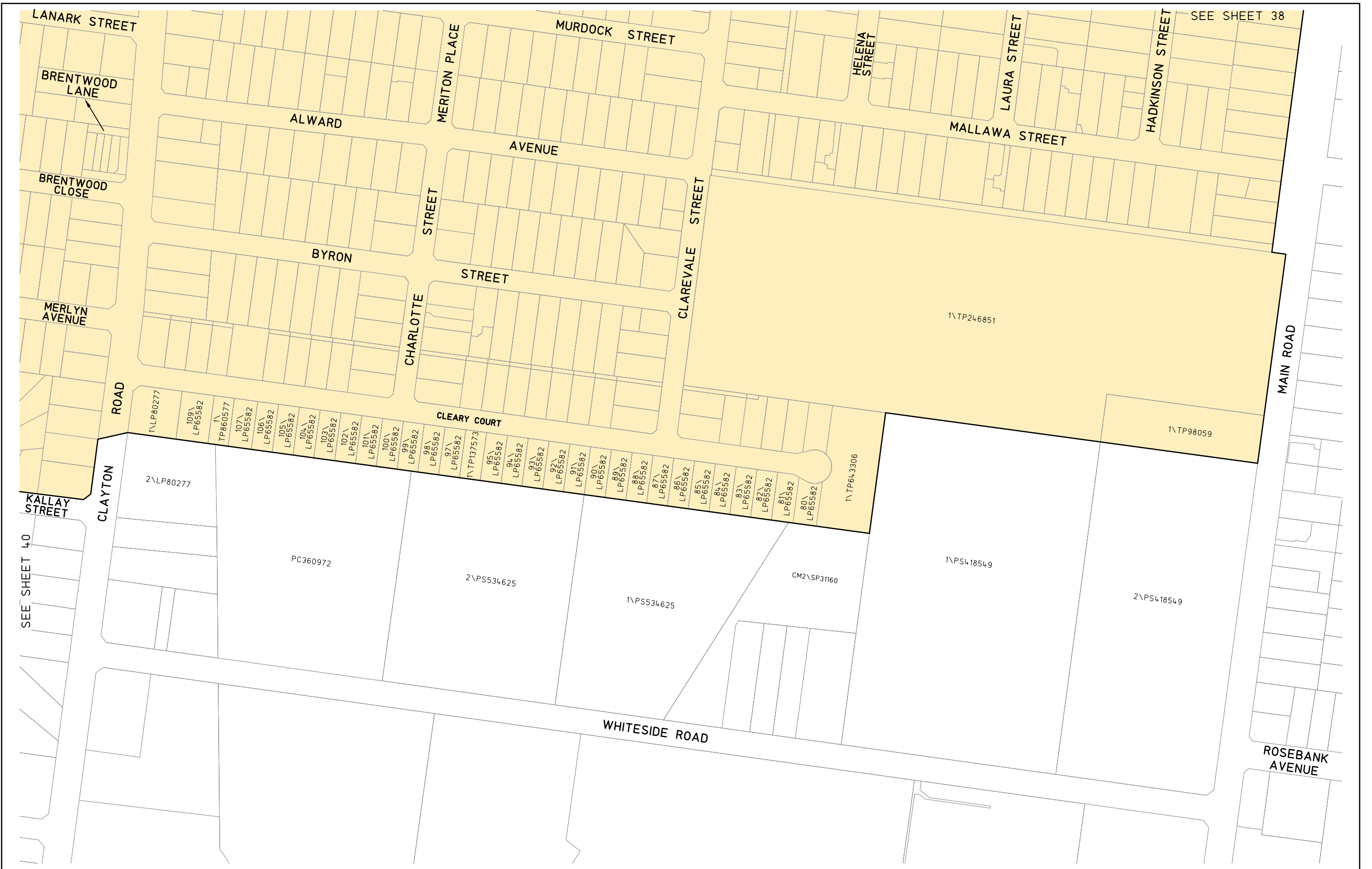

 SCALE 1:3000 LENGTHS ARE IN METRES
 ORIGINAL SHEET SIZE: A3






SUBURBAN RAIL LOOP EAST

Title: **LEGL./ 23-024**

SHEET 38 REV: B




LEGEND

 PLANNING AREA BOUNDARY
 VICMAP PARCEL LINE
 PLANNING DECLARATION AREA



GDA 2020 - MGA
ZONE 55

PLANNING AREA BOUNDARY



SCALE 1:2500 LENGTHS ARE IN METRES
ORIGINAL SHEET SIZE: A3

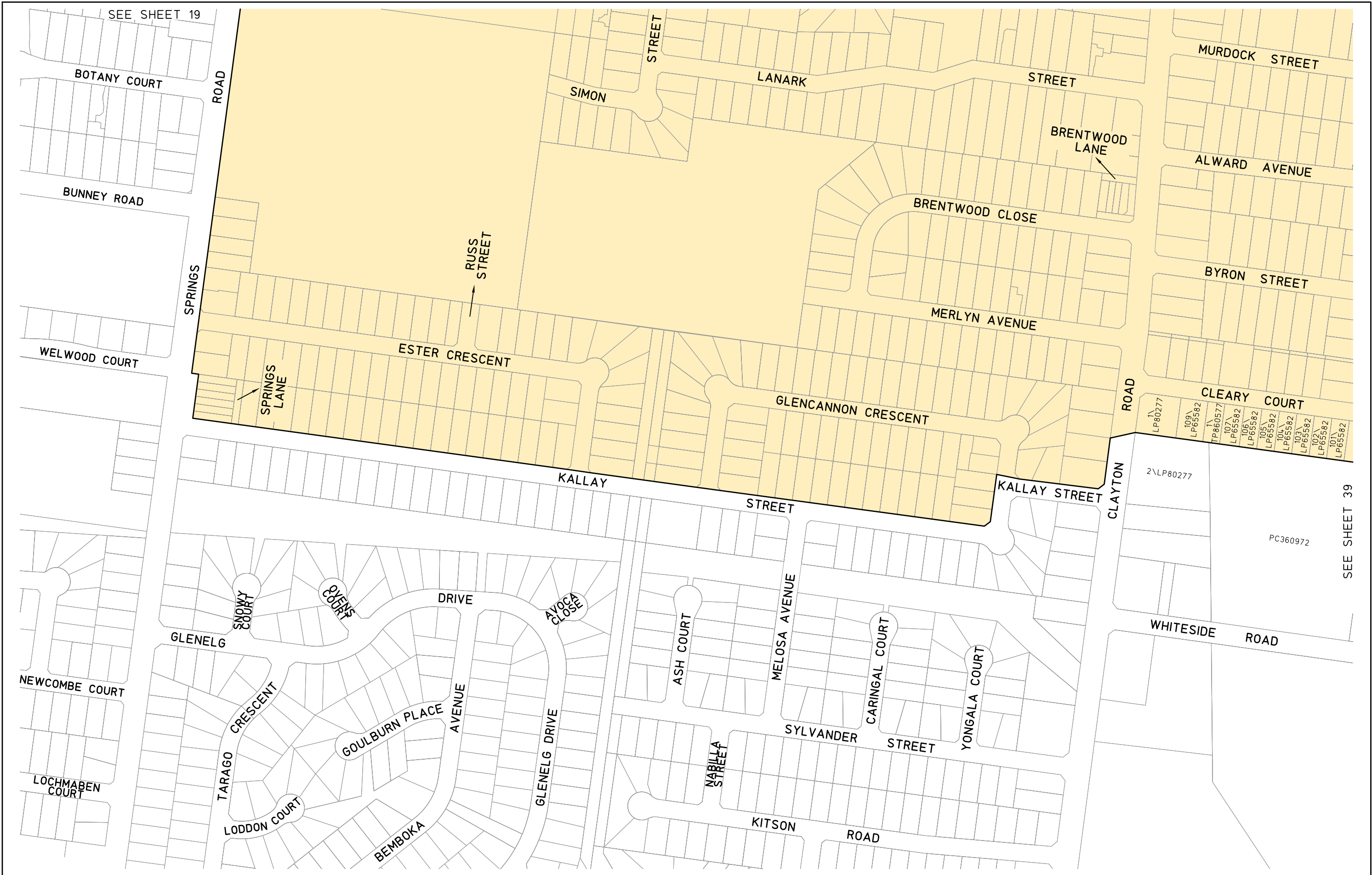


**SUBURBAN
RAIL LOOP
AUTHORITY**

SUBURBAN RAIL LOOP EAST

Title: **LEGL./ 23-024**

SHEET 39 REV: B



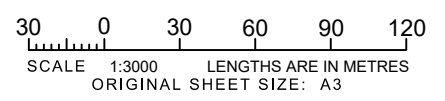
SEE SHEET 19

SEE SHEET 39

LEGEND
 — PLANNING AREA BOUNDARY
 — VICMAP PARCEL LINE
 ■ PLANNING DECLARATION AREA



PLANNING AREA BOUNDARY

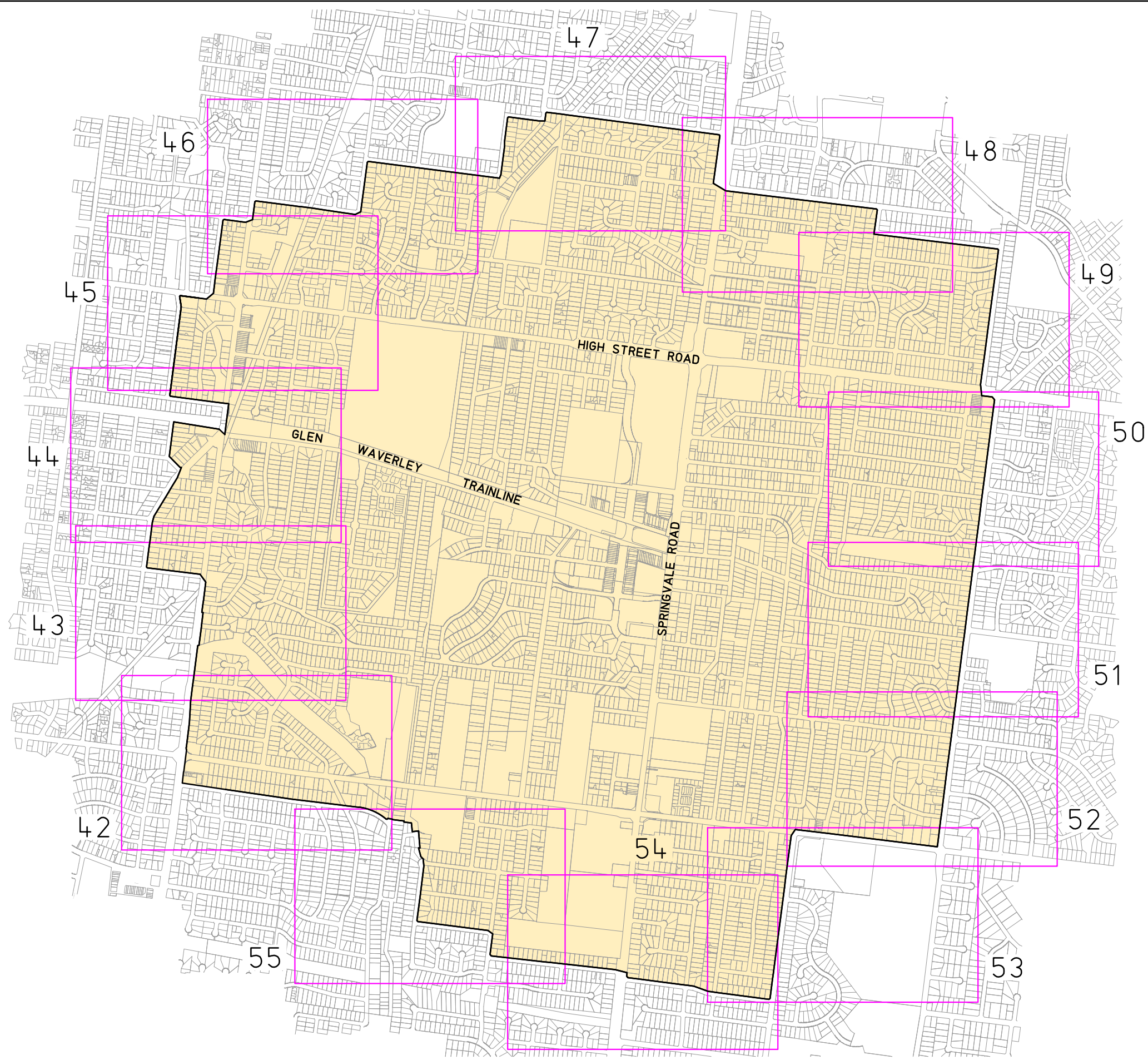


SUBURBAN RAIL LOOP EAST

Title: LEGL./ 23-024

SHEET 40

REV: B



LEGEND
 ——— PLANNING AREA BOUNDARY
 ■■■ PLANNING DECLARATION AREA

——— VICMAP PARCEL LINE



PLANNING AREA BOUNDARY

150 0 150 300 450 600
 SCALE 1:15000 LENGTHS ARE IN METRES
 ORIGINAL SHEET SIZE: A3

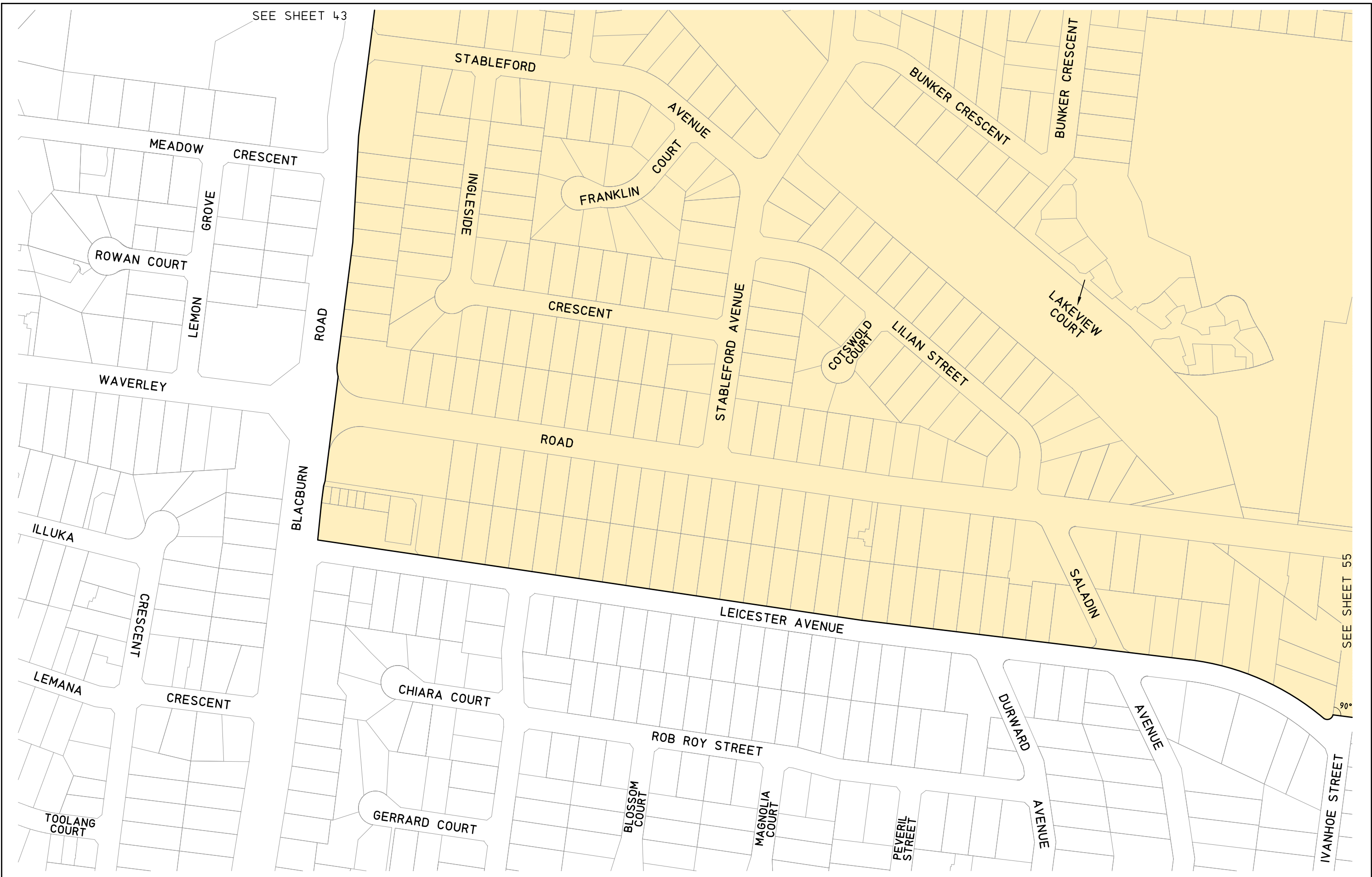


SUBURBAN RAIL LOOP EAST

Title: LEGL./ 23-024

SHEET 41

REV: B



LEGEND

— PLANNING AREA BOUNDARY

— VICMAP PARCEL LINE

■ PLANNING DECLARATION AREA

GDA 2020 - MGA
ZONE 55

PLANNING AREA BOUNDARY

25 0 25 50 75 100

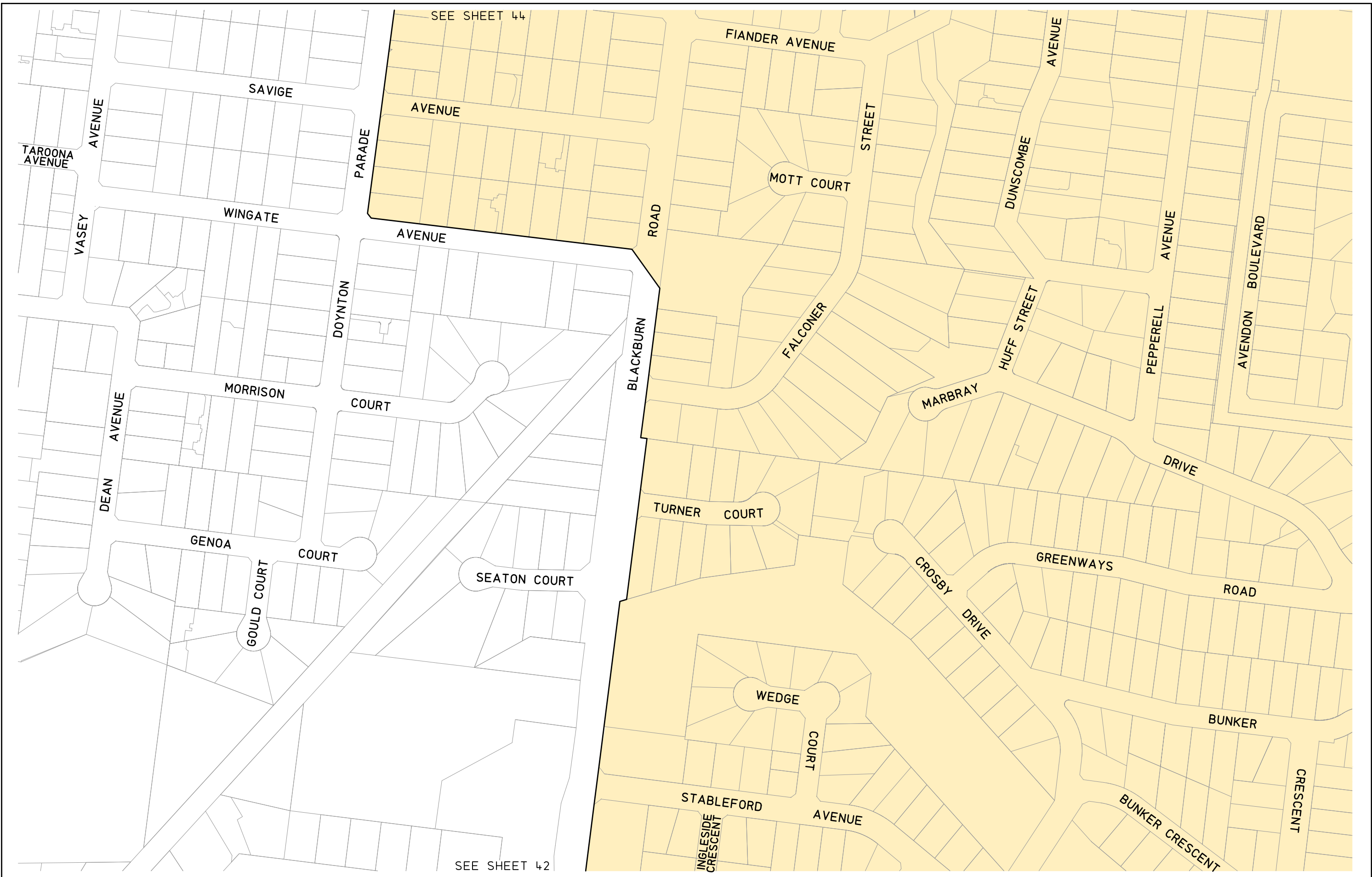
SCALE 1:2500 LENGTHS ARE IN METRES
ORIGINAL SHEET SIZE: A3

SUBURBAN RAIL LOOP AUTHORITY



SUBURBAN RAIL LOOP EAST


Title: LEGL / 23-024


SHEET 42 REV: B



LEGEND


 PLANNING AREA BOUNDARY
  VICMAP PARCEL LINE

 PLANNING DECLARATION AREA



GDA 2020 - MGA
ZONE 55

PLANNING AREA BOUNDARY



SCALE 1:2500 LENGTHS ARE IN METRES
ORIGINAL SHEET SIZE: A3

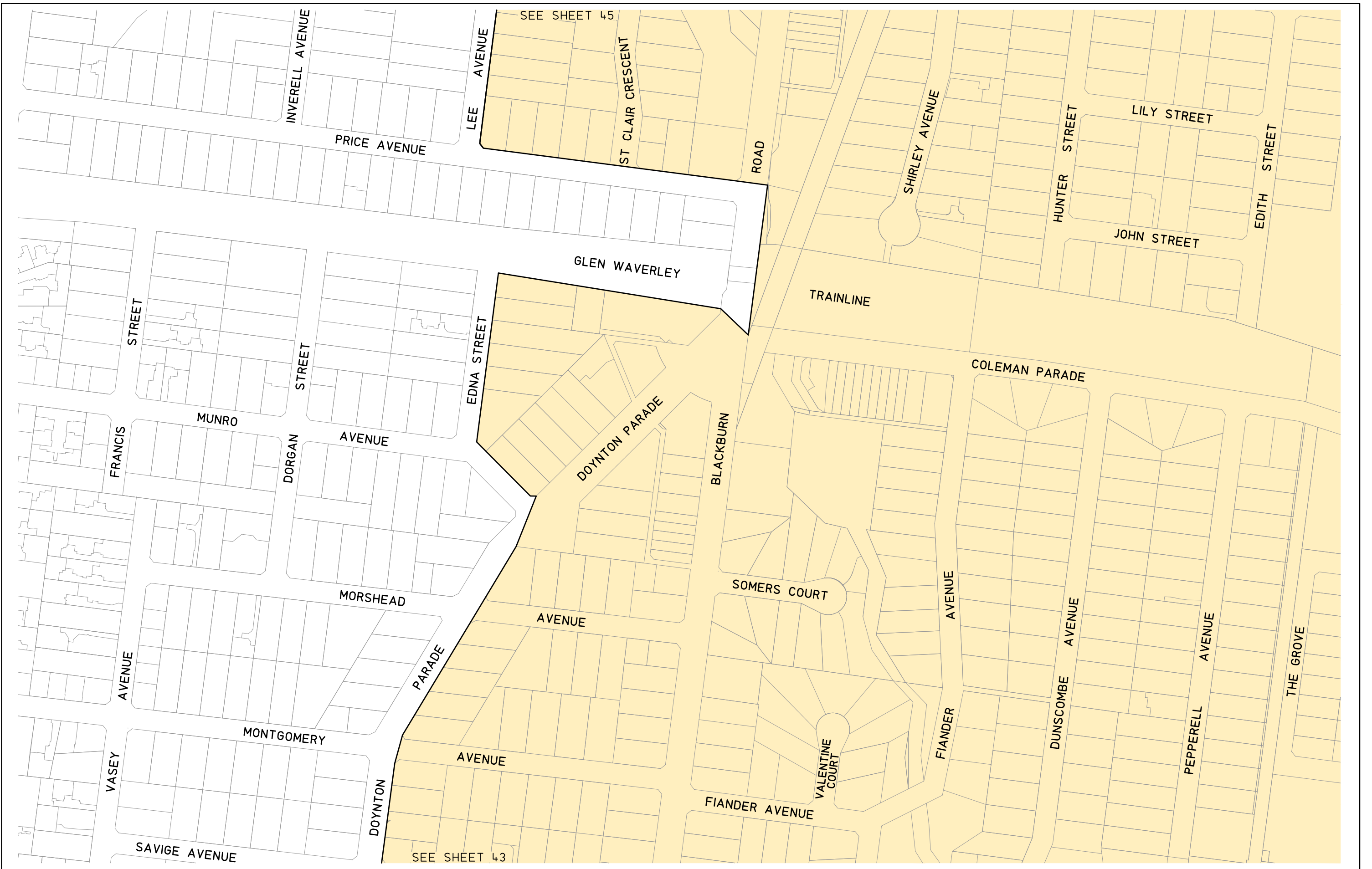


**SUBURBAN
RAIL LOOP
AUTHORITY**




SUBURBAN RAIL LOOP EAST

Title: LEGL./ 23-024

SHEET 43 REV: B




LEGEND

 PLANNING AREA BOUNDARY
 VICMAP PARCEL LINE
 PLANNING DECLARATION AREA



GDA 2020 - MGA
ZONE 55

PLANNING AREA BOUNDARY



SCALE 1:2500 LENGTHS ARE IN METRES
ORIGINAL SHEET SIZE: A3

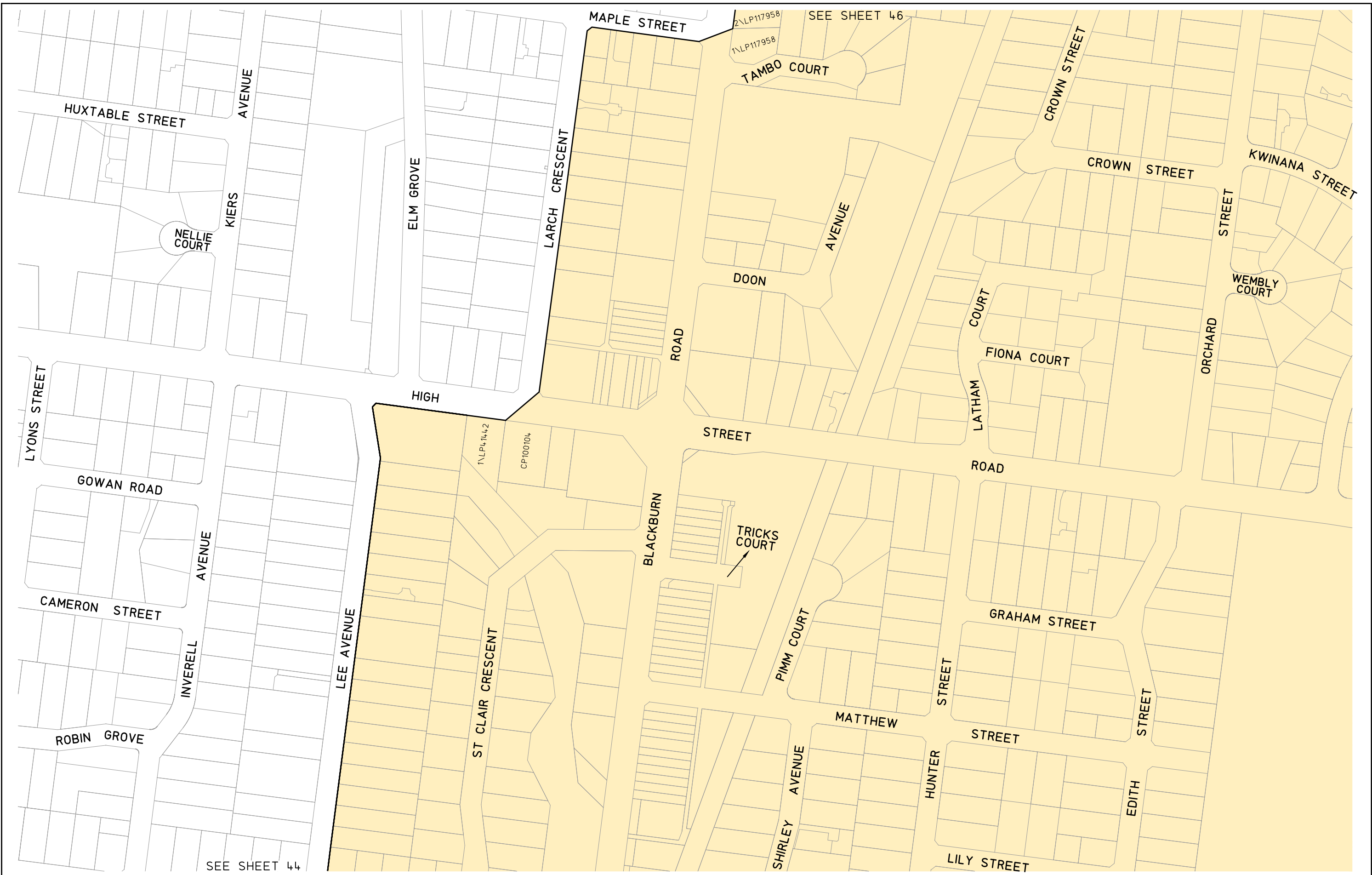


SUBURBAN RAIL LOOP AUTHORITY

SUBURBAN RAIL LOOP EAST

Title: LEGL./ 23-024

SHEET 44 REV: B




LEGEND

 PLANNING AREA BOUNDARY
 VICMAP PARCEL LINE
 PLANNING DECLARATION AREA



GDA 2020 - MGA
ZONE 55

PLANNING AREA BOUNDARY



SCALE 1:2500 LENGTHS ARE IN METRES
ORIGINAL SHEET SIZE: A3

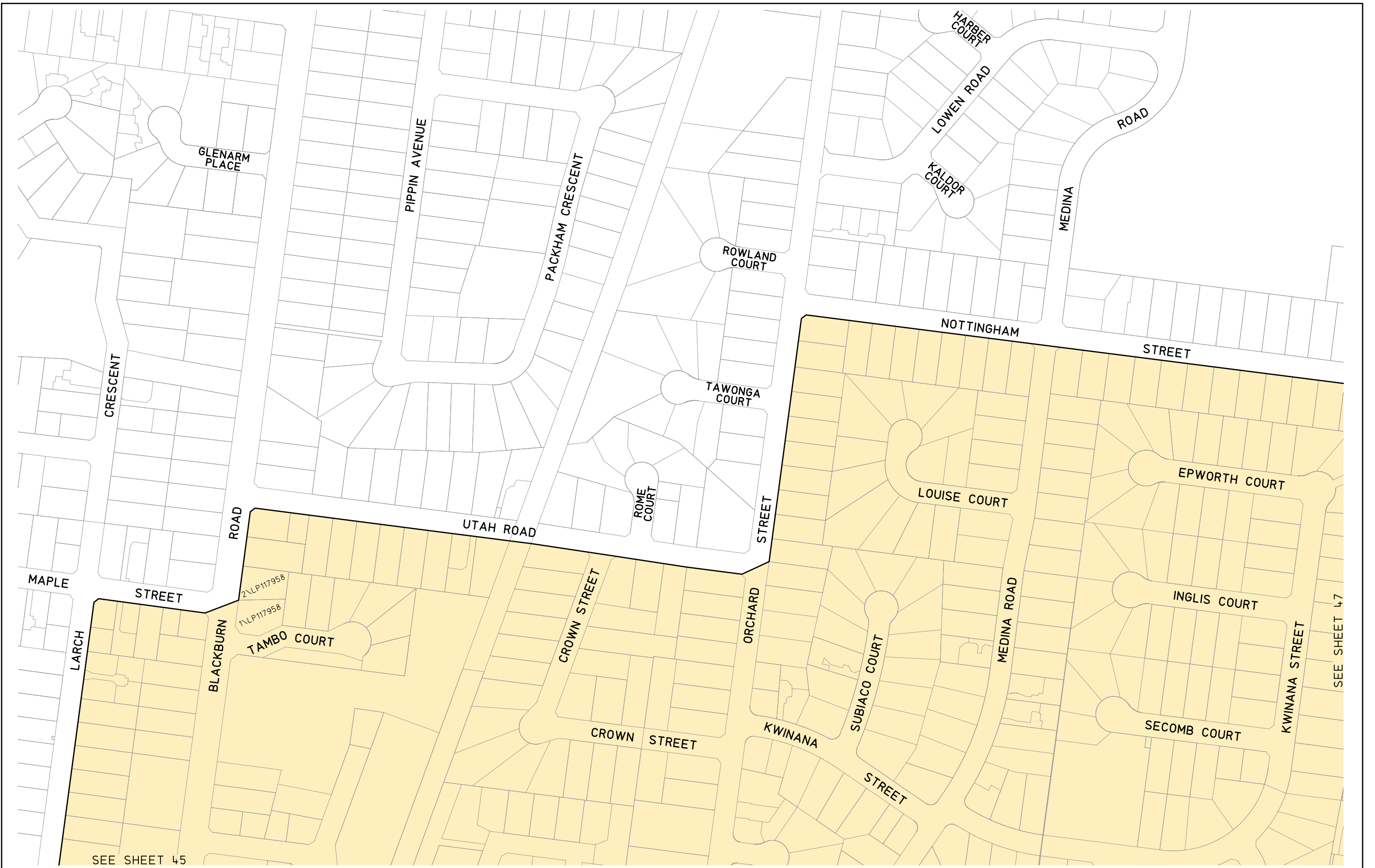


**SUBURBAN
RAIL LOOP
AUTHORITY**

SUBURBAN RAIL LOOP EAST

Title: **LEGL./ 23-024**

SHEET 45 REV: B



LEGEND

- PLANNING AREA BOUNDARY
- VICMAP PARCEL LINE
- PLANNING DECLARATION AREA

GDA 2020 - MGA
ZONE 55

PLANNING AREA BOUNDARY

SCALE 1:2500 LENGTHS ARE IN METRES
ORIGINAL SHEET SIZE: A3

**SUBURBAN
RAIL LOOP
AUTHORITY**

SUBURBAN RAIL LOOP EAST

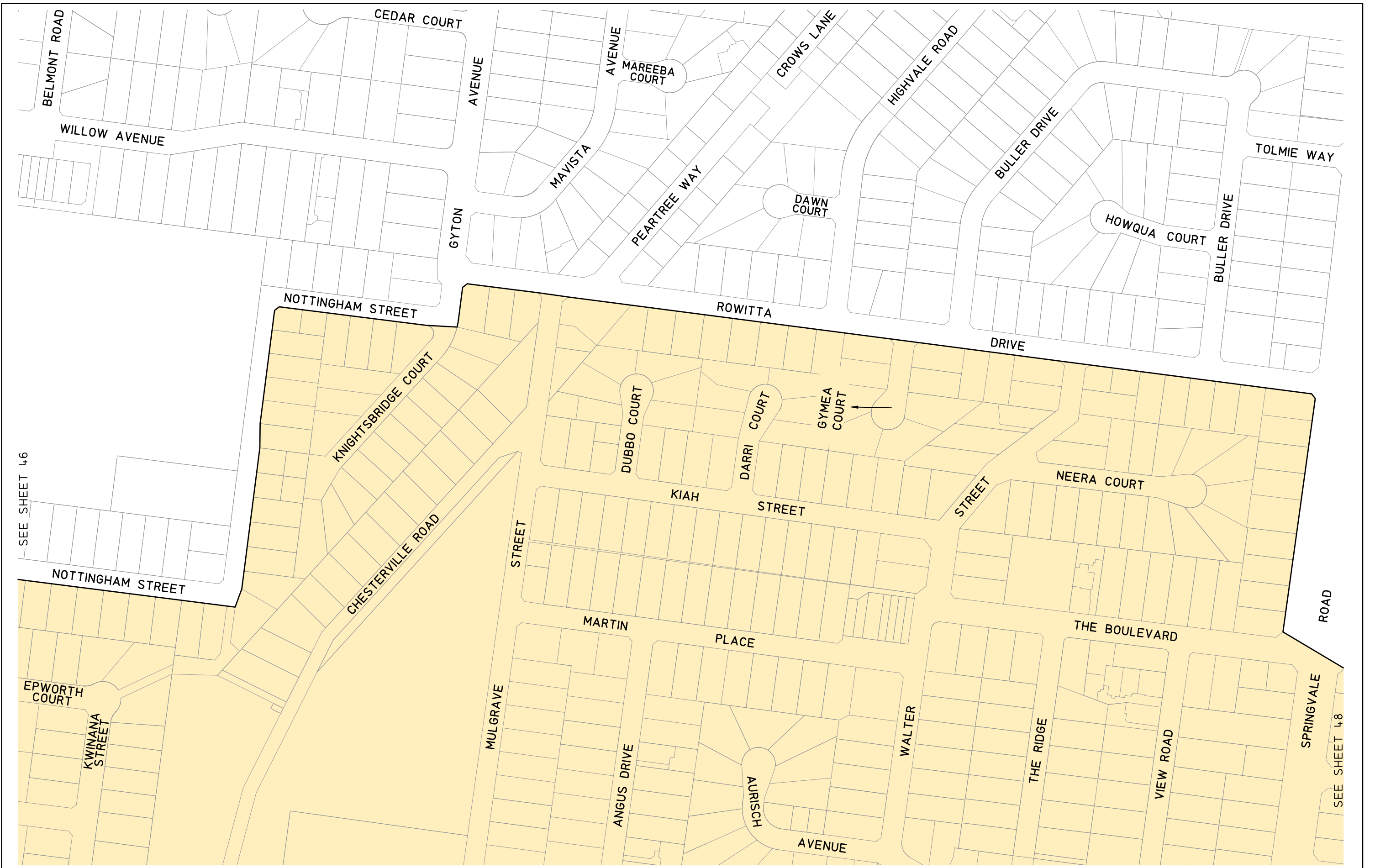
Title: **LEGL./ 23-024**

SHEET 46 REV: B

SEE SHEET 45


SEE SHEET 47

2\LP117958
1\LP117958




LEGEND

-  PLANNING AREA BOUNDARY
-  VICMAP PARCEL LINE
-  PLANNING DECLARATION AREA



GDA 2020 - MGA
ZONE 55

PLANNING AREA BOUNDARY



SCALE 1:2500 LENGTHS ARE IN METRES
ORIGINAL SHEET SIZE: A3

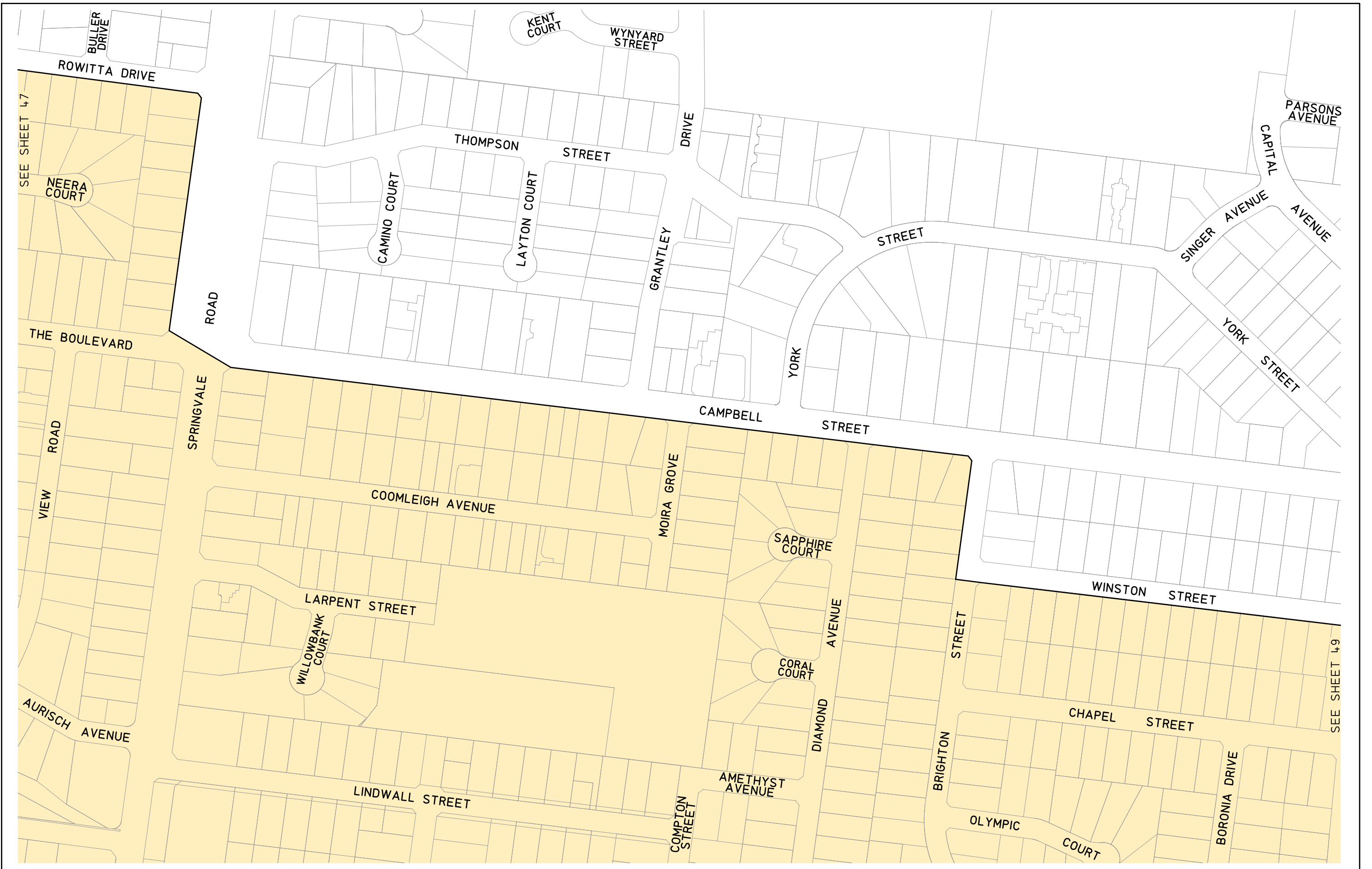


**SUBURBAN
RAIL LOOP
AUTHORITY**




SUBURBAN RAIL LOOP EAST

Title: **LEGL./ 23-024**

SHEET 47 REV: B




LEGEND

 PLANNING AREA BOUNDARY
 VICMAP PARCEL LINE
 PLANNING DECLARATION AREA



GDA 2020 - MGA
ZONE 55

PLANNING AREA BOUNDARY



SCALE 1:2500 LENGTHS ARE IN METRES
ORIGINAL SHEET SIZE: A3

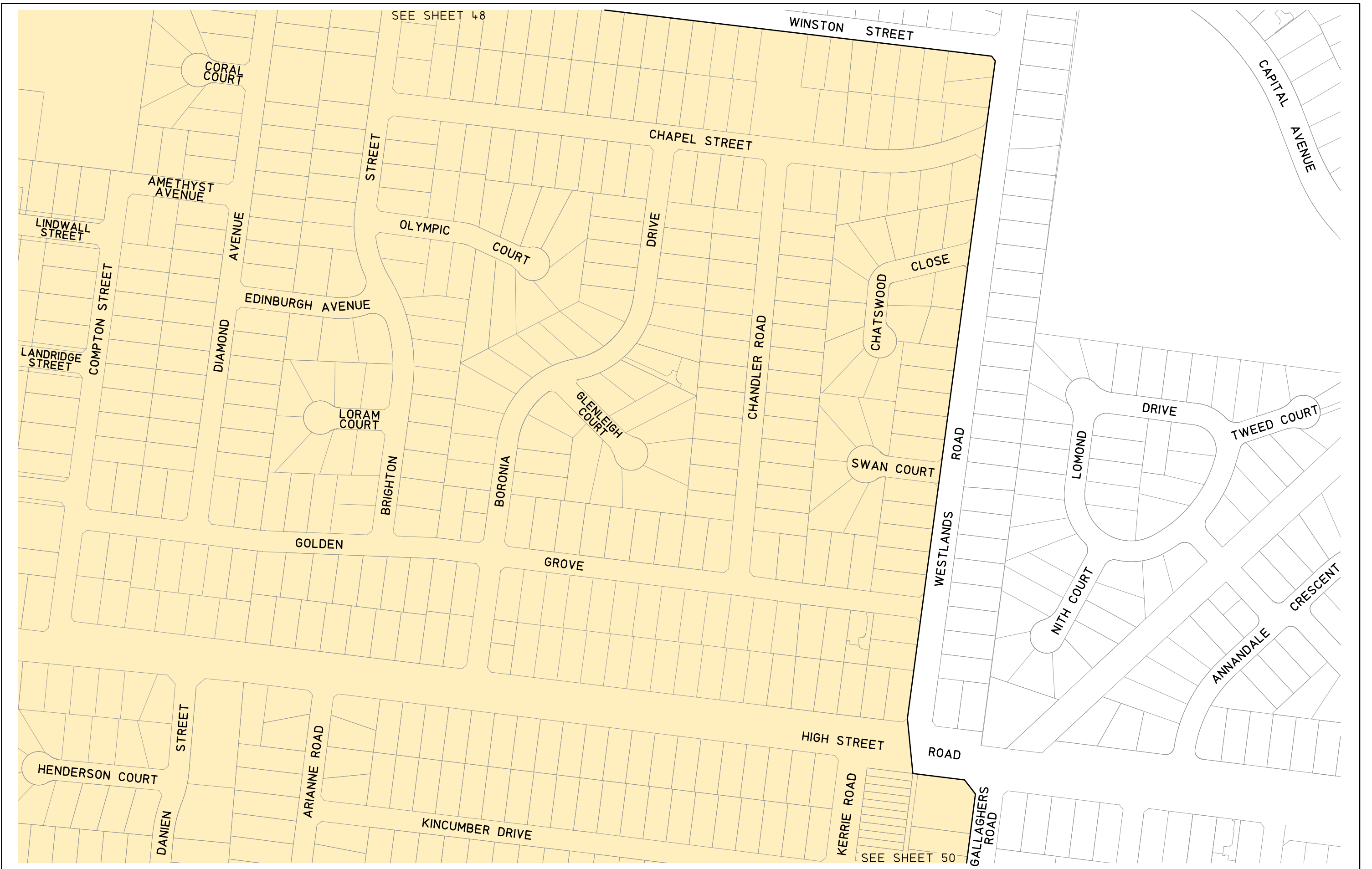


**SUBURBAN
RAIL LOOP
AUTHORITY**




SUBURBAN RAIL LOOP EAST

Title: **LEGL./ 23-024**

SHEET 48 REV: B




LEGEND

-  PLANNING AREA BOUNDARY
-  PLANNING DECLARATION AREA
-  VICMAP PARCEL LINE



GDA 2020 - MGA
ZONE 55

PLANNING AREA BOUNDARY



SCALE 1:2500 LENGTHS ARE IN METRES
ORIGINAL SHEET SIZE: A3



SUBURBAN RAIL LOOP AUTHORITY

SUBURBAN RAIL LOOP EAST

Title: **LEGL./ 23-024**

SHEET 49 REV: B



LEGEND

— PLANNING AREA BOUNDARY

— VICMAP PARCEL LINE

■ PLANNING DECLARATION AREA



PLANNING AREA BOUNDARY

25 0 25 50 75 100

SCALE 1:2500 LENGTHS ARE IN METRES ORIGINAL SHEET SIZE: A3






SUBURBAN RAIL LOOP EAST

Title: LEGL./ 23-024

SHEET 50 REV: B




LEGEND

-  PLANNING AREA BOUNDARY
-  PLANNING DECLARATION AREA
-  VICMAP PARCEL LINE



GDA 2020 - MGA
ZONE 55

PLANNING AREA BOUNDARY



SCALE 1:2500 LENGTHS ARE IN METRES
ORIGINAL SHEET SIZE: A3

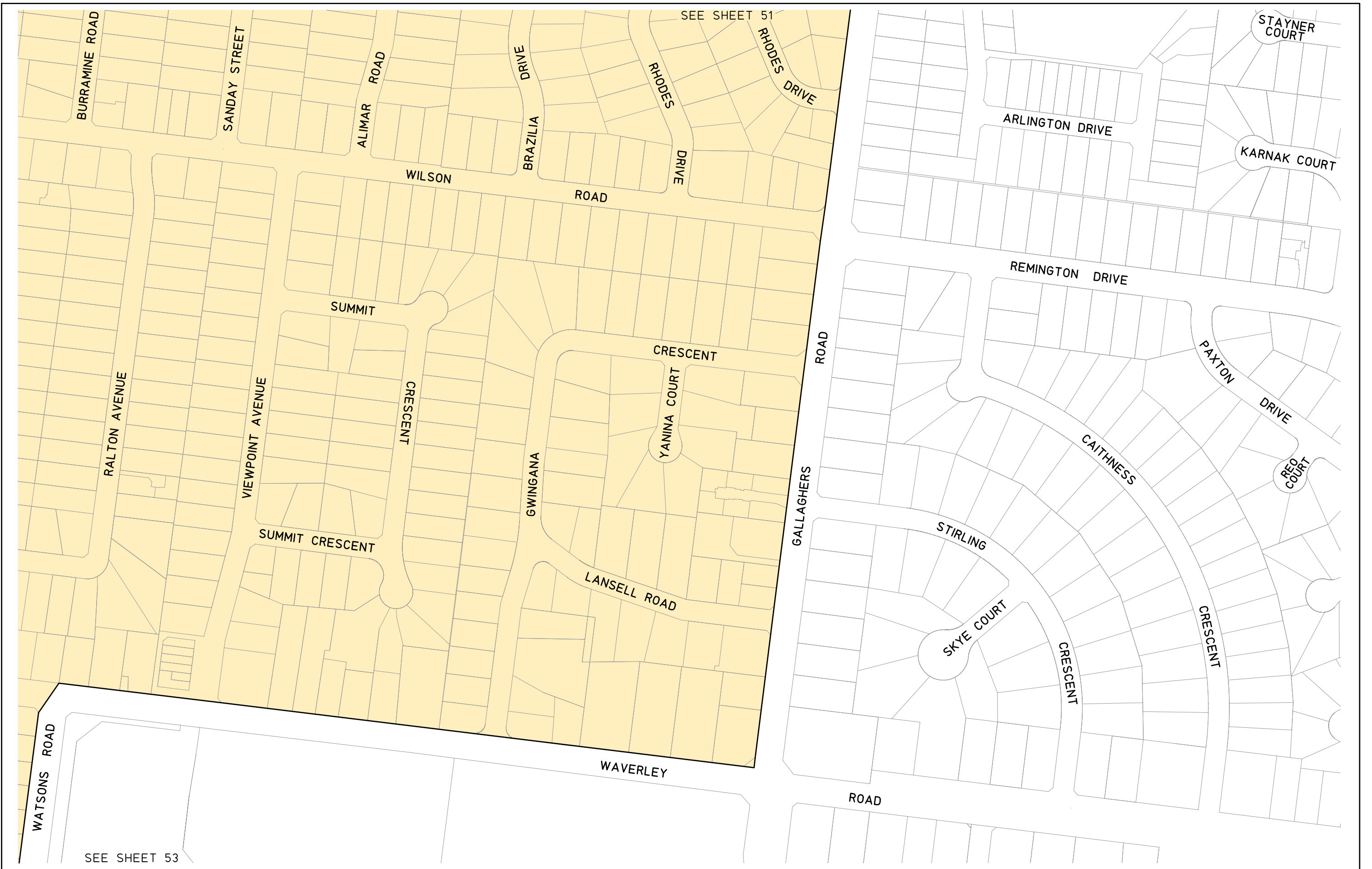


SUBURBAN RAIL LOOP AUTHORITY

SUBURBAN RAIL LOOP EAST

Title: **LEGL./ 23-024**

SHEET 51 REV: B



LEGEND

- PLANNING AREA BOUNDARY
- PLANNING DECLARATION AREA
- VICMAP PARCEL LINE

GDA 2020 - MGA
ZONE 55

PLANNING AREA BOUNDARY

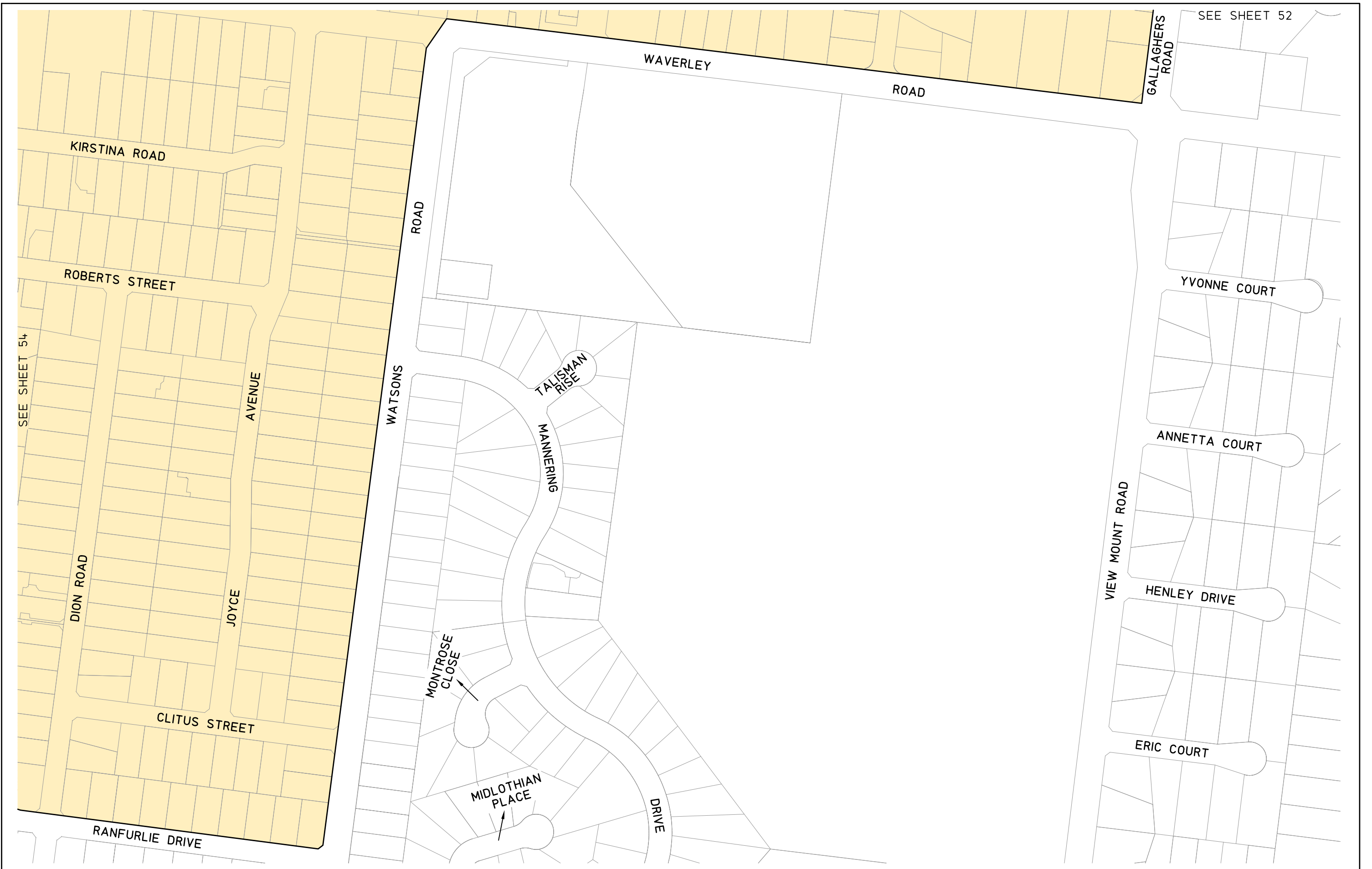
SCALE 1:2500 LENGTHS ARE IN METRES
ORIGINAL SHEET SIZE: A3

**SUBURBAN
RAIL LOOP
AUTHORITY**

SUBURBAN RAIL LOOP EAST

Title: **LEGL./ 23-024**

SHEET 52 REV: B



SEE SHEET 52

SEE SHEET 54

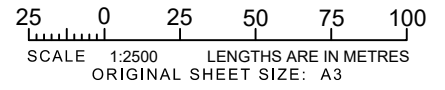
LEGEND
 — PLANNING AREA BOUNDARY
 ■ PLANNING DECLARATION AREA

— VICMAP PARCEL LINE



GDA 2020 - MGA
 ZONE 55

PLANNING AREA BOUNDARY

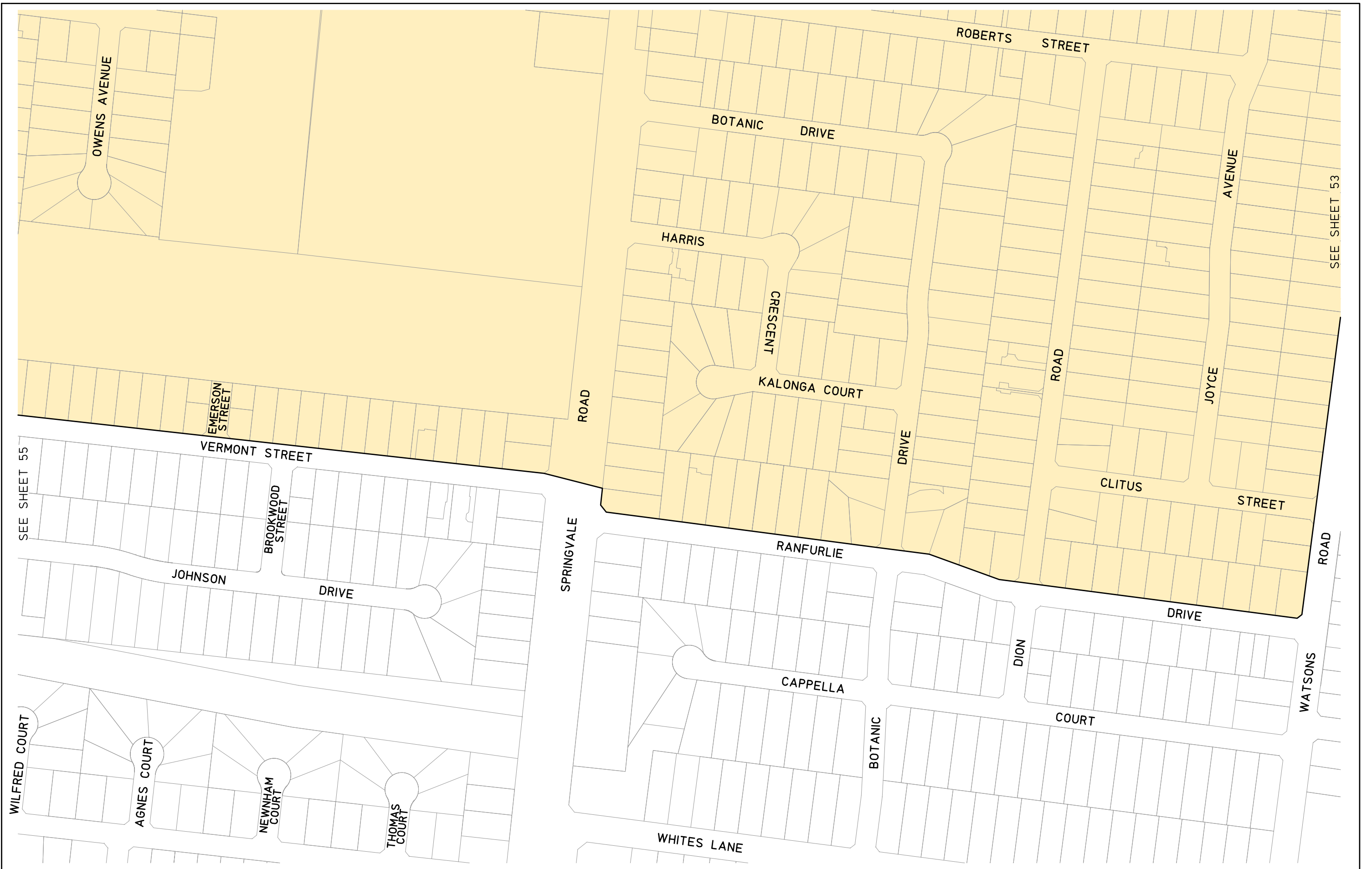


SUBURBAN RAIL LOOP EAST

Title: **LEGL./ 23-024**




SHEET 53

REV: B



SEE SHEET 53

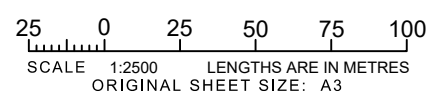
SEE SHEET 55

- LEGEND**
-  PLANNING AREA BOUNDARY
 -  VICMAP PARCEL LINE
 -  PLANNING DECLARATION AREA



GDA 2020 - MGA
ZONE 55

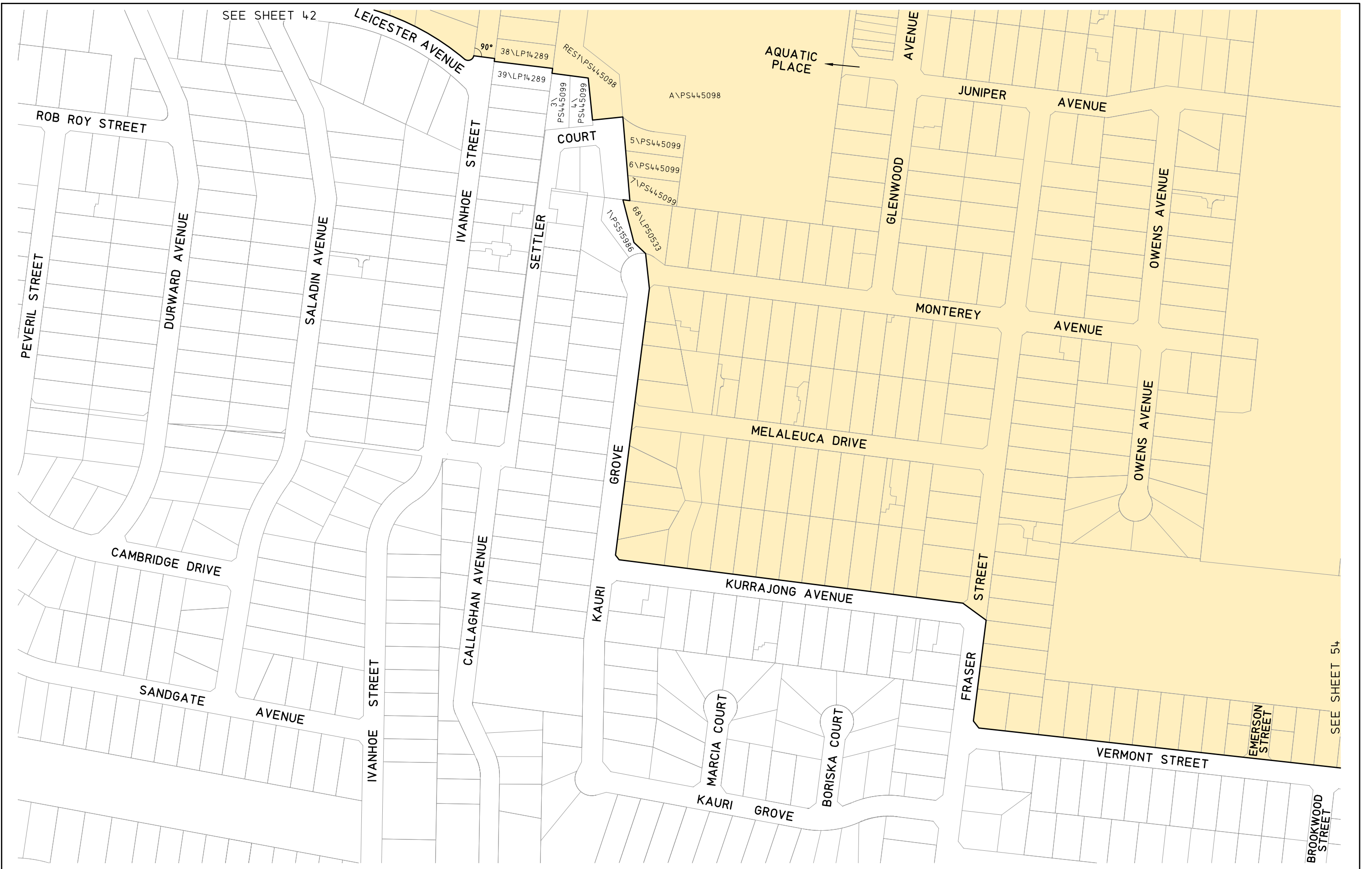
PLANNING AREA BOUNDARY



SUBURBAN RAIL LOOP EAST

Title: **LEGL./ 23-024**

SHEET 54 REV: B



LEGEND

— PLANNING AREA BOUNDARY

— VICMAP PARCEL LINE

■ PLANNING DECLARATION AREA

GDA 2020 - MGA
ZONE 55

PLANNING AREA BOUNDARY

25 0 25 50 75 100

SCALE 1:2500 LENGTHS ARE IN METRES
ORIGINAL SHEET SIZE: A3

SUBURBAN RAIL LOOP AUTHORITY

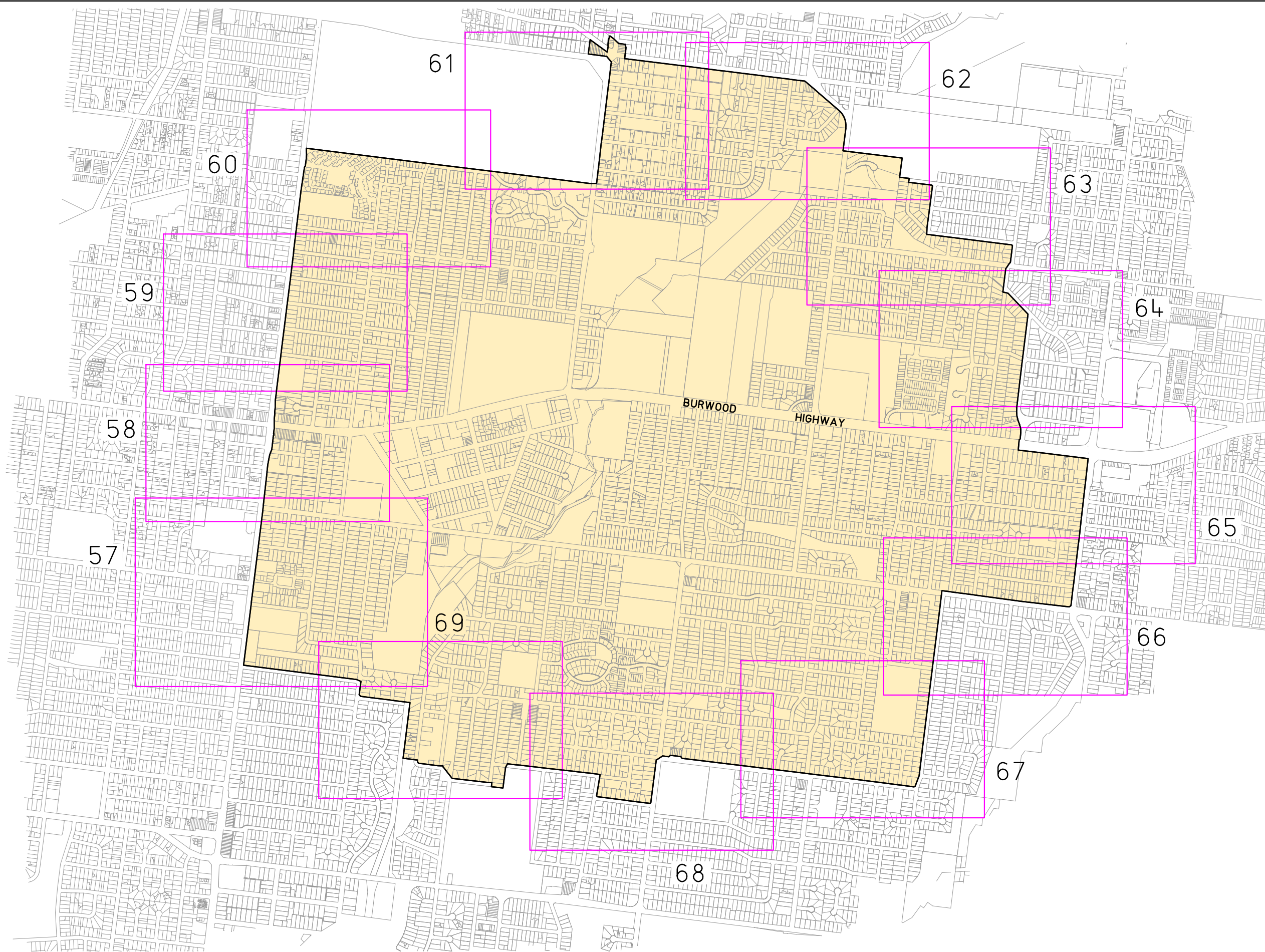
SUBURBAN RAIL LOOP EAST


Title: LEGL./ 23-024

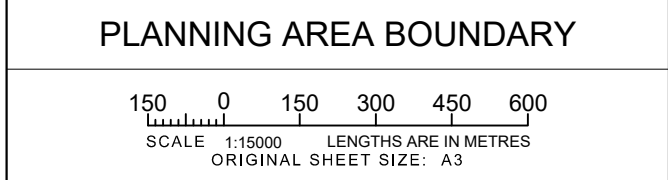
SHEET 55 REV: B

SEE SHEET 54

SEE SHEET 42

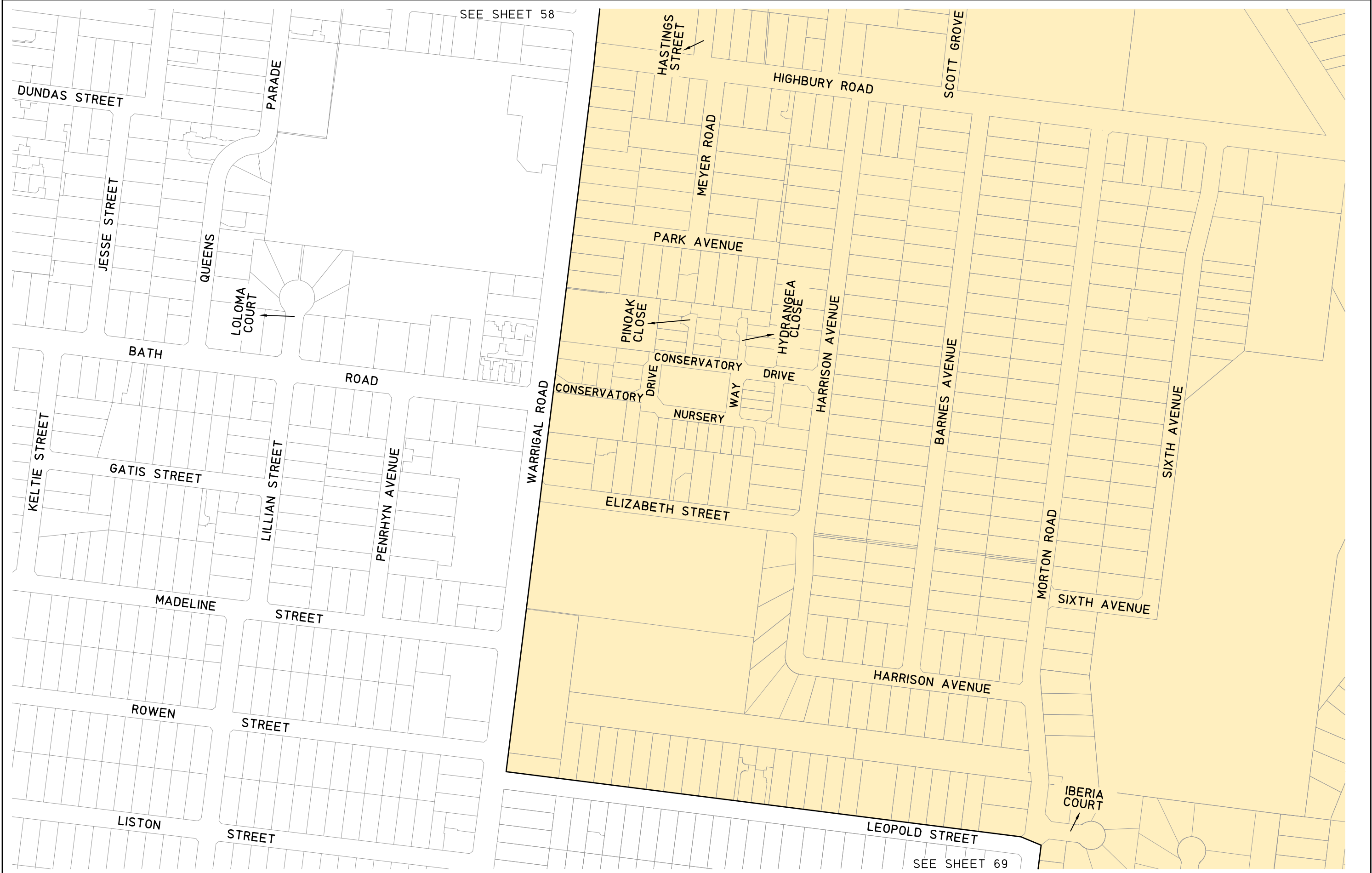


| | |
|---|---------------------------|
| LEGEND | |
|  | PLANNING AREA BOUNDARY |
|  | PLANNING DECLARATION AREA |
|  | VICMAP PARCEL LINE |



| | |
|-------------------------|--------|
| SUBURBAN RAIL LOOP EAST | |
| Title: LEGL./ 23-024 | |
| SHEET 56 | REV: B |

SEE SHEET 58



SEE SHEET 69

LEGEND

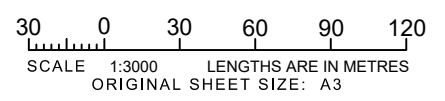
— PLANNING AREA BOUNDARY

— VICMAP PARCEL LINE

■ PLANNING DECLARATION AREA



PLANNING AREA BOUNDARY



SUBURBAN RAIL LOOP EAST

Title: LEGL./ 23-024


SHEET 57

REV: B




LEGEND

 PLANNING AREA BOUNDARY
 VICMAP PARCEL LINE
 PLANNING DECLARATION AREA



GDA 2020 - MGA
ZONE 55

PLANNING AREA BOUNDARY



SCALE 1:2500 LENGTHS ARE IN METRES
ORIGINAL SHEET SIZE: A3



**SUBURBAN
RAIL LOOP
AUTHORITY**

SUBURBAN RAIL LOOP EAST

Title: **LEGL./ 23-024**

SHEET 58 REV: B



LEGEND

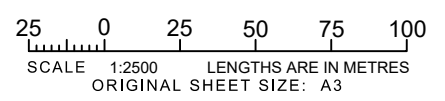
— PLANNING AREA BOUNDARY

— VICMAP PARCEL LINE

■ PLANNING DECLARATION AREA



PLANNING AREA BOUNDARY



SUBURBAN RAIL LOOP EAST

Title: LEGL./ 23-024

SHEET 59

REV: B

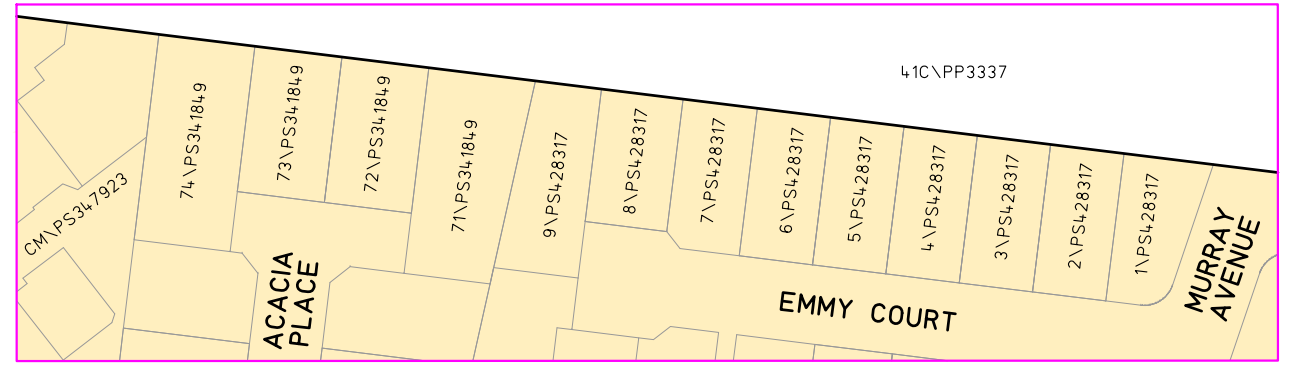
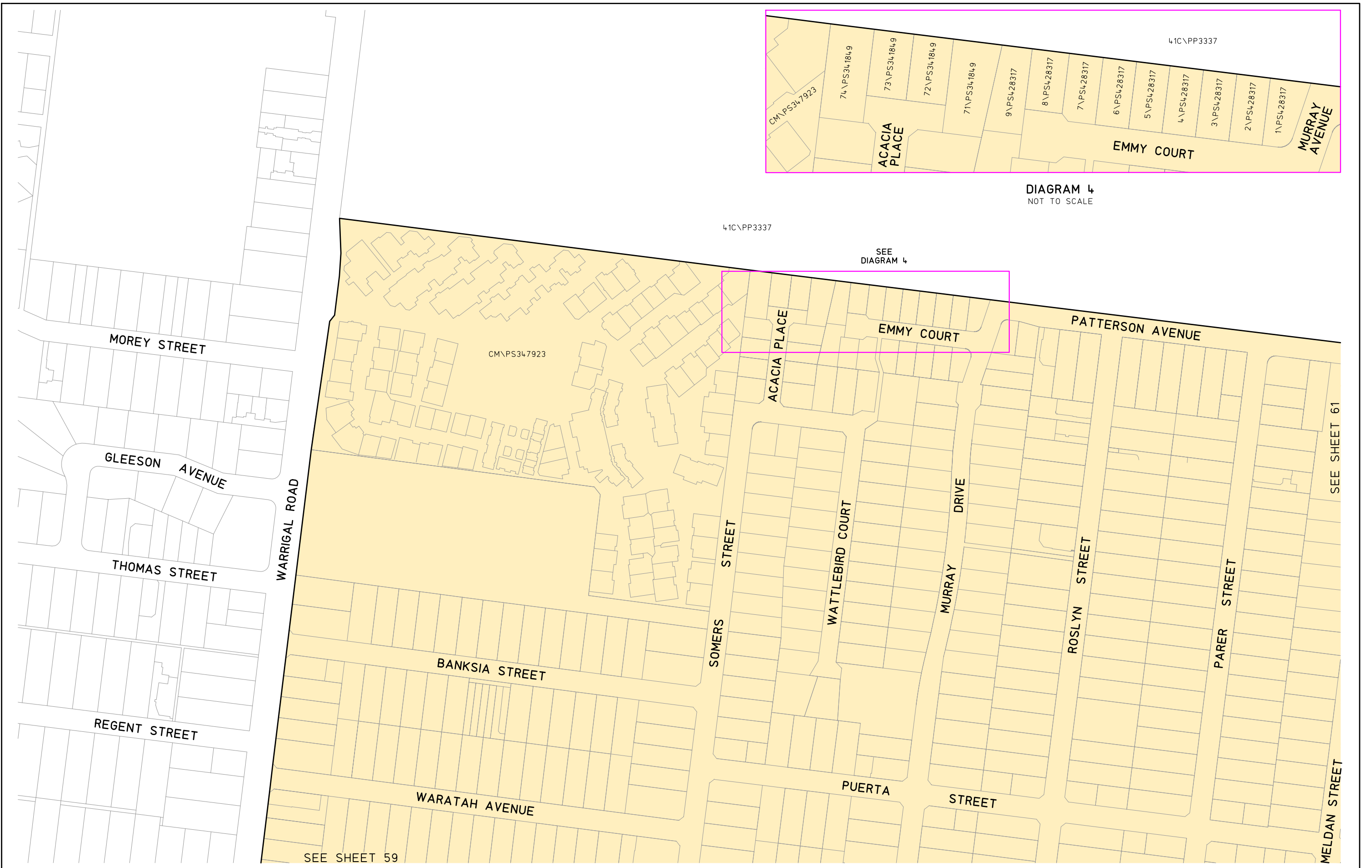


DIAGRAM 4
NOT TO SCALE



41C\PP3337

SEE
DIAGRAM 4

CM\PS34,7923

SEE SHEET 59

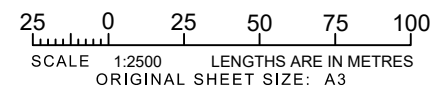
SEE SHEET 61

- LEGEND
-  PLANNING AREA BOUNDARY
 -  PLANNING DECLARATION AREA

 VICMAP PARCEL LINE



PLANNING AREA BOUNDARY



SUBURBAN RAIL LOOP EAST

Title: LEGL./ 23-024

SHEET 60

REV: B

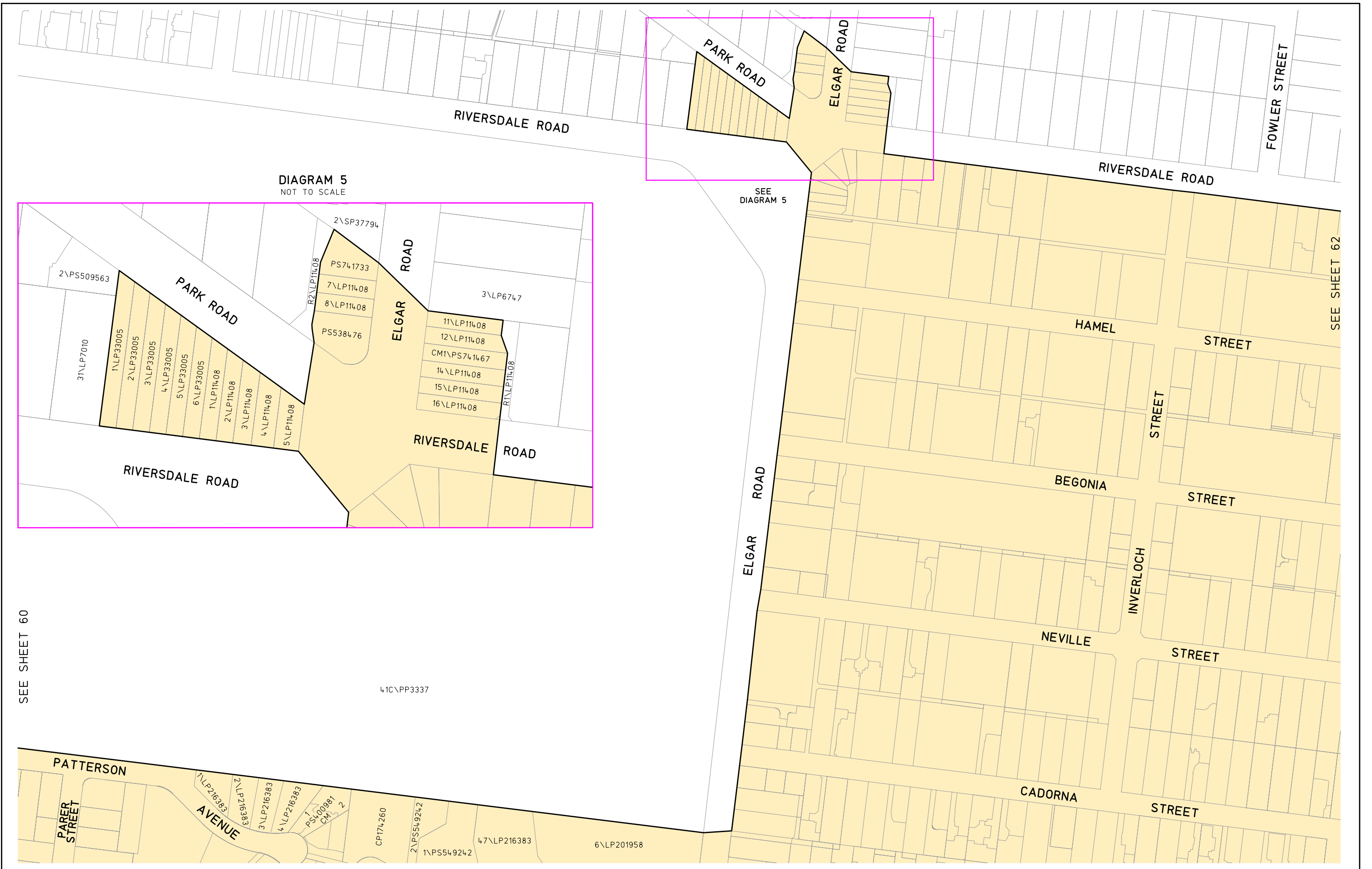
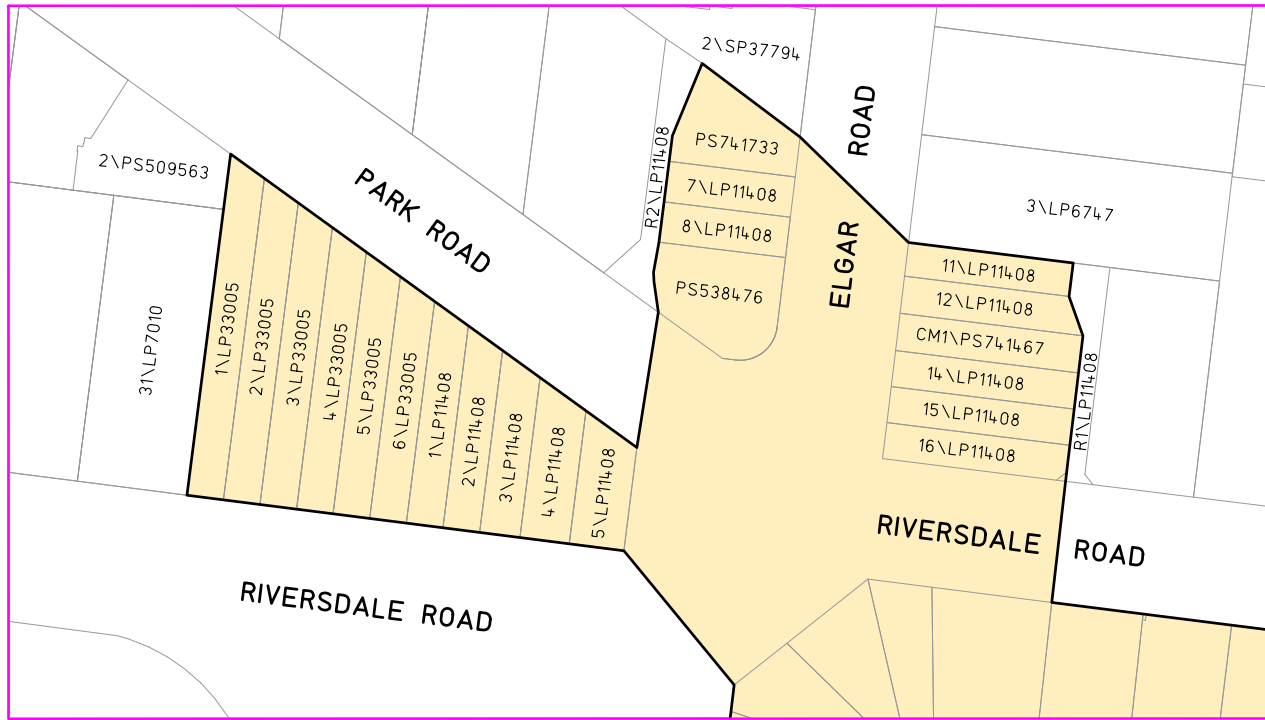


DIAGRAM 5
NOT TO SCALE



SEE
DIAGRAM 5

SEE SHEET 62

SEE SHEET 60

LEGEND

— PLANNING AREA BOUNDARY

— VICMAP PARCEL LINE

■ PLANNING DECLARATION AREA

GDA 2020 - MGA
ZONE 55

PLANNING AREA BOUNDARY

25 0 25 50 75 100

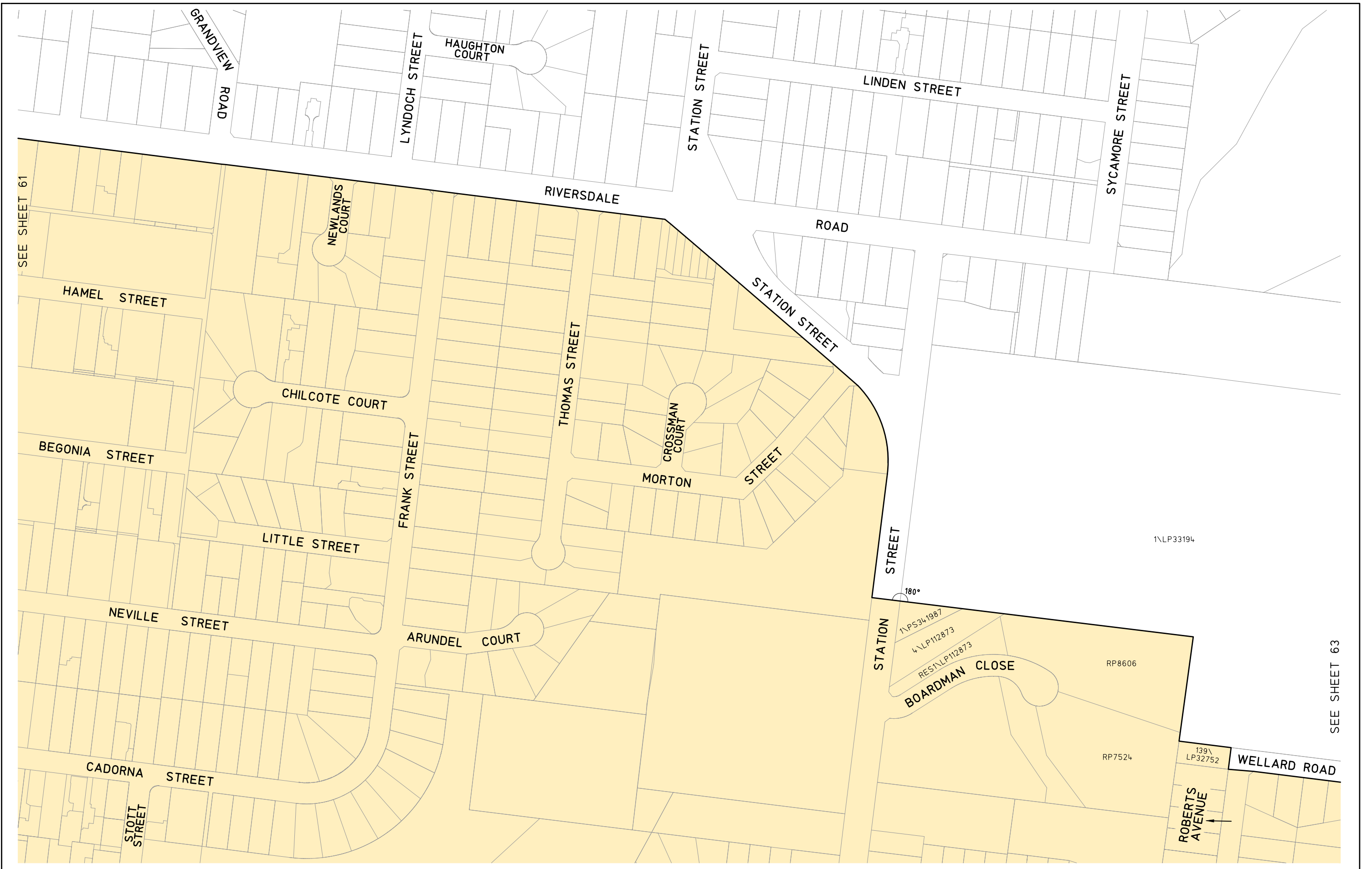
SCALE 1:2500 LENGTHS ARE IN METRES
ORIGINAL SHEET SIZE: A3

**SUBURBAN
RAIL LOOP
AUTHORITY**

SUBURBAN RAIL LOOP EAST

Title: **LEGL./ 23-024**




SHEET 61 REV: B



SEE SHEET 61

SEE SHEET 63


LEGEND

 PLANNING AREA BOUNDARY
 VICMAP PARCEL LINE
 PLANNING DECLARATION AREA



GDA 2020 -MGA
ZONE 55

PLANNING AREA BOUNDARY



SCALE 1:2500 LENGTHS ARE IN METRES
ORIGINAL SHEET SIZE: A3



SUBURBAN RAIL LOOP AUTHORITY




SUBURBAN RAIL LOOP EAST

Title: **LEGL./ 23-024**

SHEET 62 REV: B




LEGEND

 PLANNING AREA BOUNDARY
 VICMAP PARCEL LINE
 PLANNING DECLARATION AREA



GDA 2020 - MGA
ZONE 55

PLANNING AREA BOUNDARY



SCALE 1:2500 LENGTHS ARE IN METRES
ORIGINAL SHEET SIZE: A3

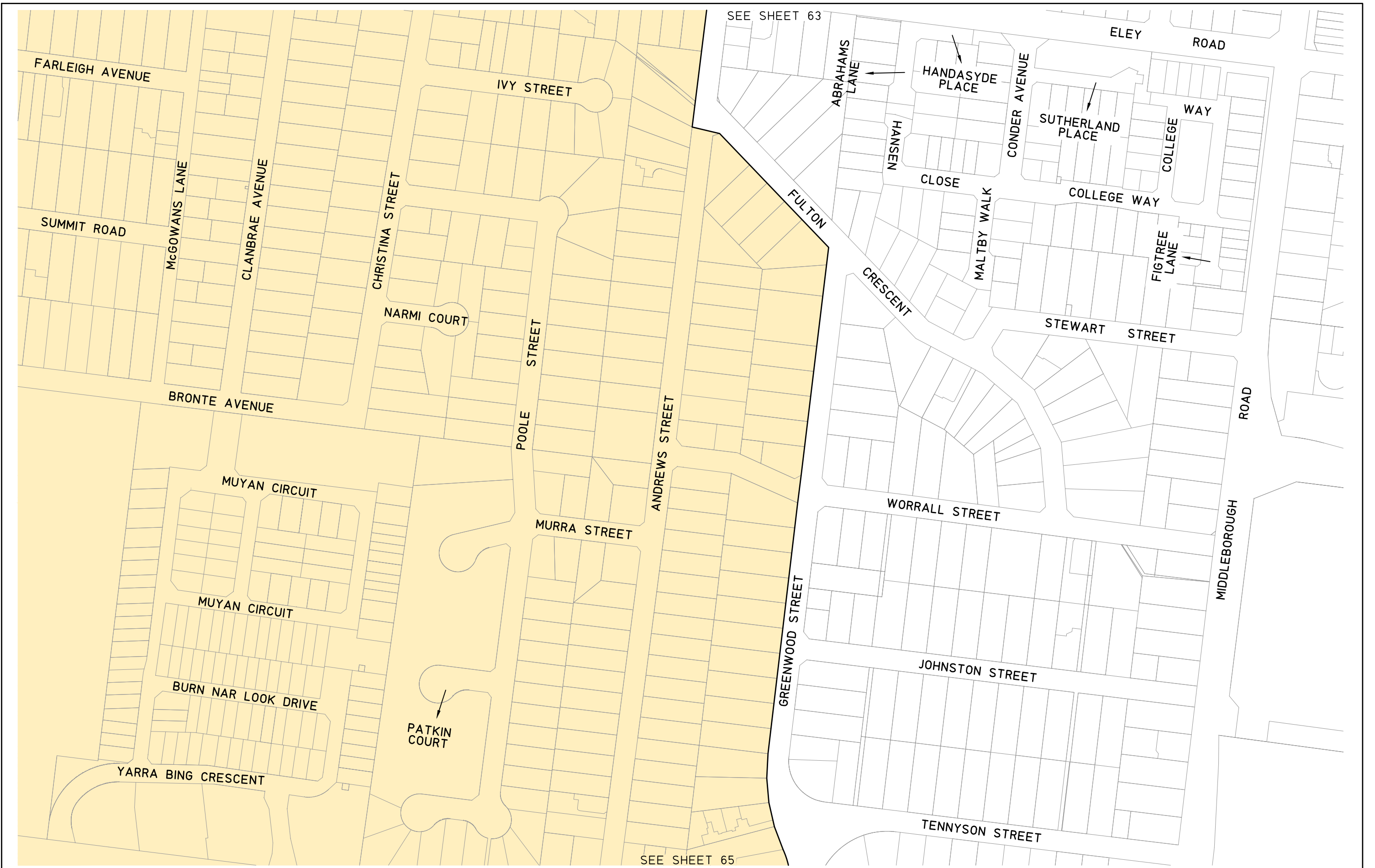


**SUBURBAN
RAIL LOOP
AUTHORITY**

SUBURBAN RAIL LOOP EAST


Title: **LEGL./ 23-024**

SHEET 63 REV: B




LEGEND

-  PLANNING AREA BOUNDARY
-  PLANNING DECLARATION AREA
-  VICMAP PARCEL LINE



GDA 2020 - MGA
ZONE 55

PLANNING AREA BOUNDARY



SCALE 1:2500 LENGTHS ARE IN METRES
ORIGINAL SHEET SIZE: A3

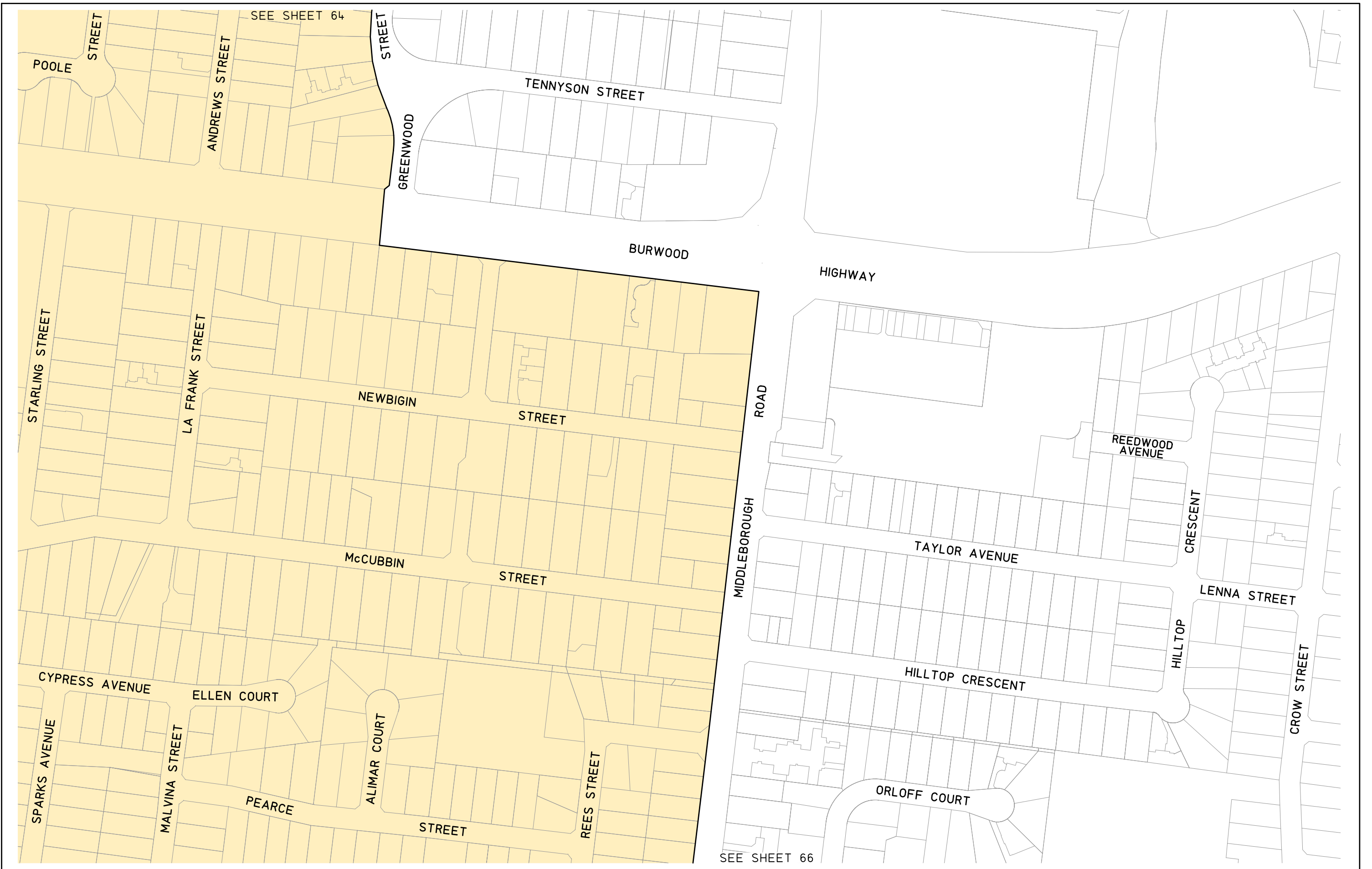


**SUBURBAN
RAIL LOOP
AUTHORITY**




SUBURBAN RAIL LOOP EAST

Title: **LEGL./ 23-024**

SHEET 64 REV: B




LEGEND

-  PLANNING AREA BOUNDARY
-  PLANNING DECLARATION AREA
-  VICMAP PARCEL LINE



GDA 2020 - MGA
ZONE 55

PLANNING AREA BOUNDARY



SCALE 1:2500 LENGTHS ARE IN METRES
ORIGINAL SHEET SIZE: A3

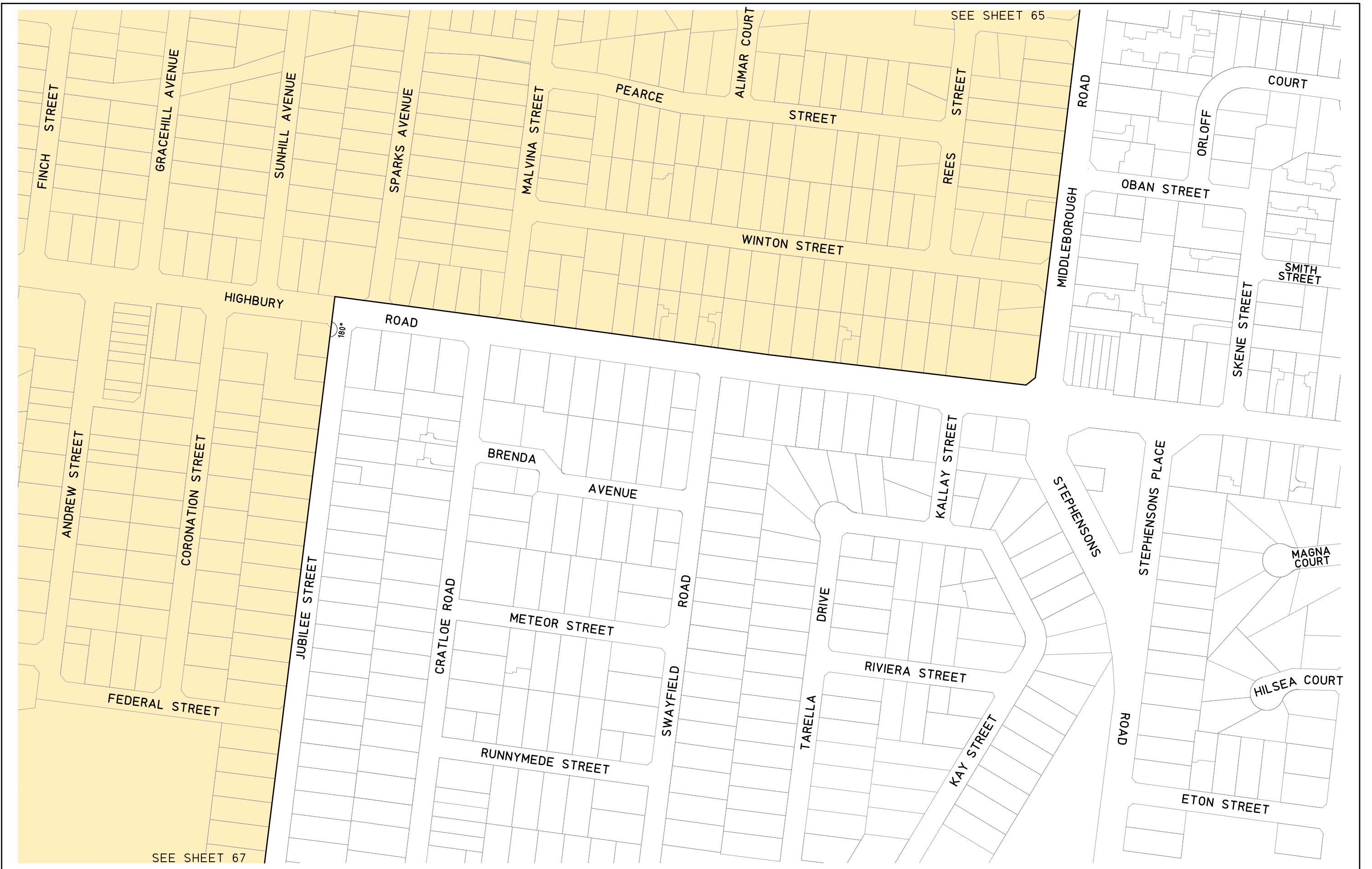


**SUBURBAN
RAIL LOOP
AUTHORITY**

SUBURBAN RAIL LOOP EAST

Title: **LEGL./ 23-024**

SHEET 65 REV: B



LEGEND

— PLANNING AREA BOUNDARY

— VICMAP PARCEL LINE

■ PLANNING DECLARATION AREA

GDA 2020 - MGA
ZONE 55

PLANNING AREA BOUNDARY

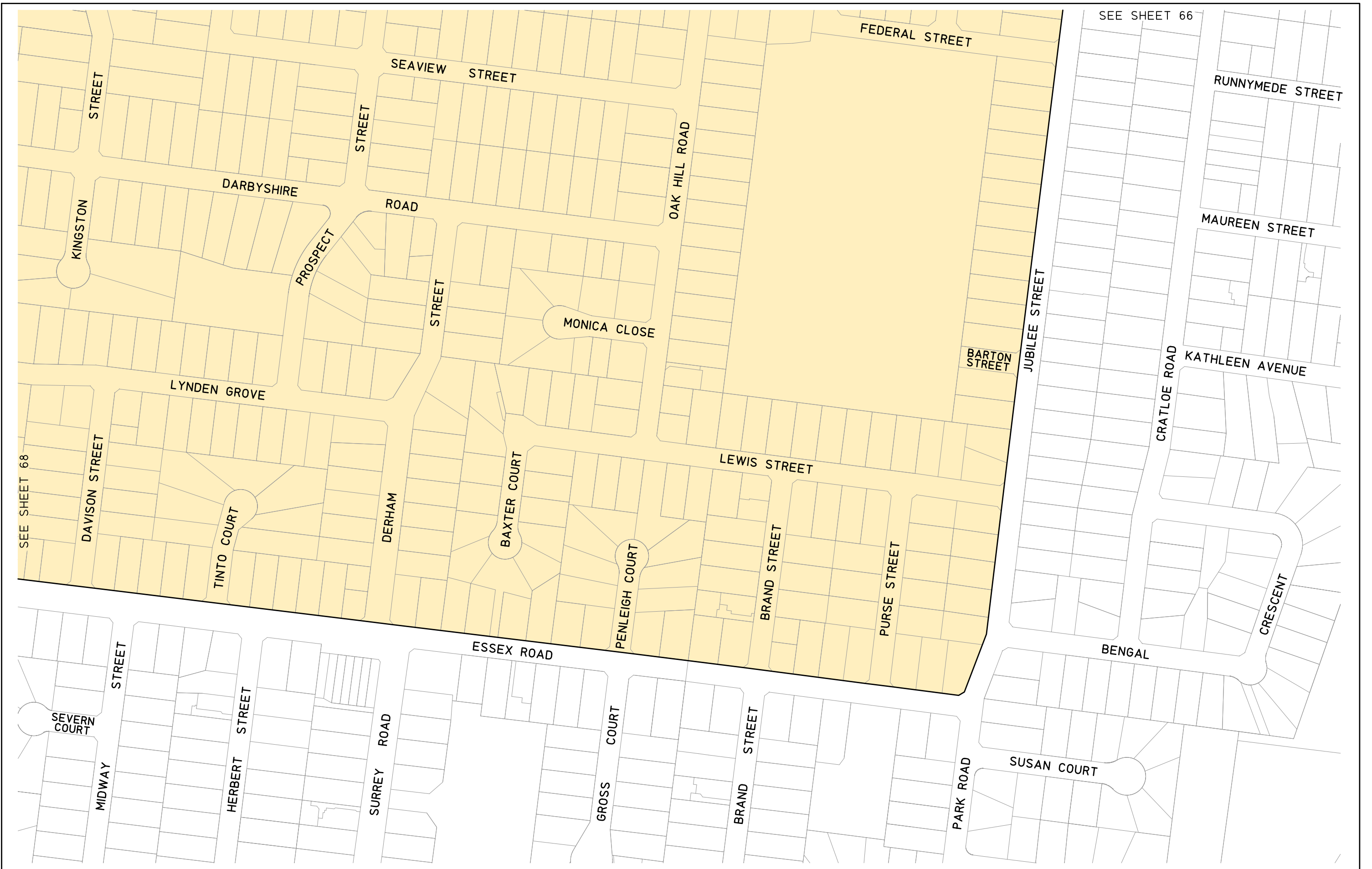
SCALE 1:2500 LENGTHS ARE IN METRES
ORIGINAL SHEET SIZE: A3

**SUBURBAN
RAIL LOOP
AUTHORITY**

SUBURBAN RAIL LOOP EAST

Title: LEGL./ 23-024

SHEET 66 REV: B



LEGEND

— PLANNING AREA BOUNDARY

— VICMAP PARCEL LINE

■ PLANNING DECLARATION AREA

GDA 2020 - MGA
ZONE 55

PLANNING AREA BOUNDARY

25 0 25 50 75 100

SCALE 1:2500 LENGTHS ARE IN METRES
ORIGINAL SHEET SIZE: A3

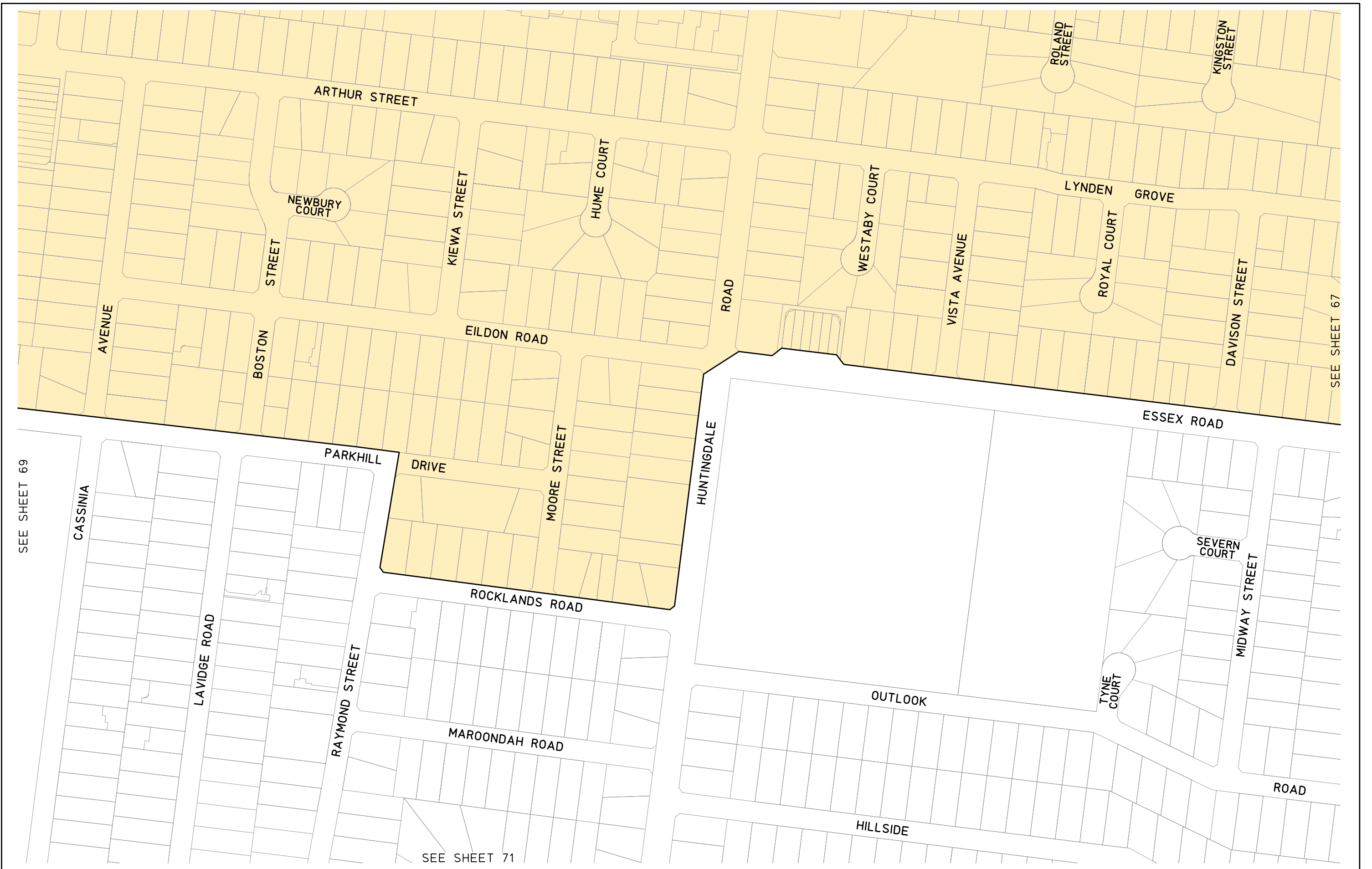
SUBURBAN RAIL LOOP AUTHORITY

SUBURBAN RAIL LOOP EAST

Title: LEGL./ 23-024

SHEET 67

REV: B



LEGEND

— PLANNING AREA BOUNDARY

— VICMAP PARCEL LINE

■ PLANNING DECLARATION AREA

GDA 2020 - MGA
ZONE 55

PLANNING AREA BOUNDARY

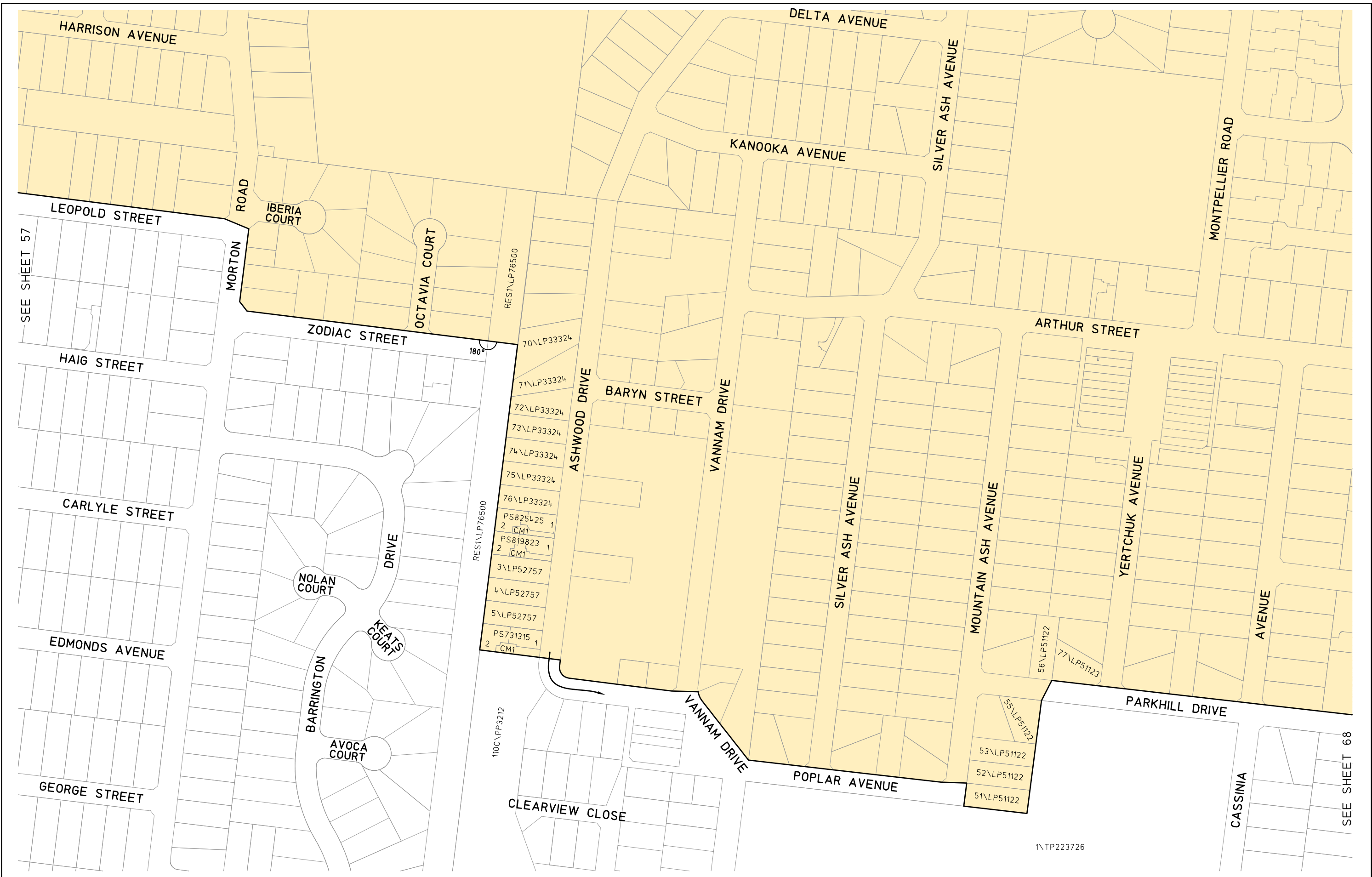
SCALE 1:2500 LENGTHS ARE IN METRES
ORIGINAL SHEET SIZE: A3

**SUBURBAN
RAIL LOOP
AUTHORITY**

SUBURBAN RAIL LOOP EAST

Title: **LEGL./ 23-024**

SHEET 68 REV: B



LEGEND

— PLANNING AREA BOUNDARY

— VICMAP PARCEL LINE

■ PLANNING DECLARATION AREA

GDA 2020 -MGA
ZONE 55

PLANNING AREA BOUNDARY

25 0 25 50 75 100

SCALE 1:2500 LENGTHS ARE IN METRES
ORIGINAL SHEET SIZE: A3

SUBURBAN RAIL LOOP AUTHORITY

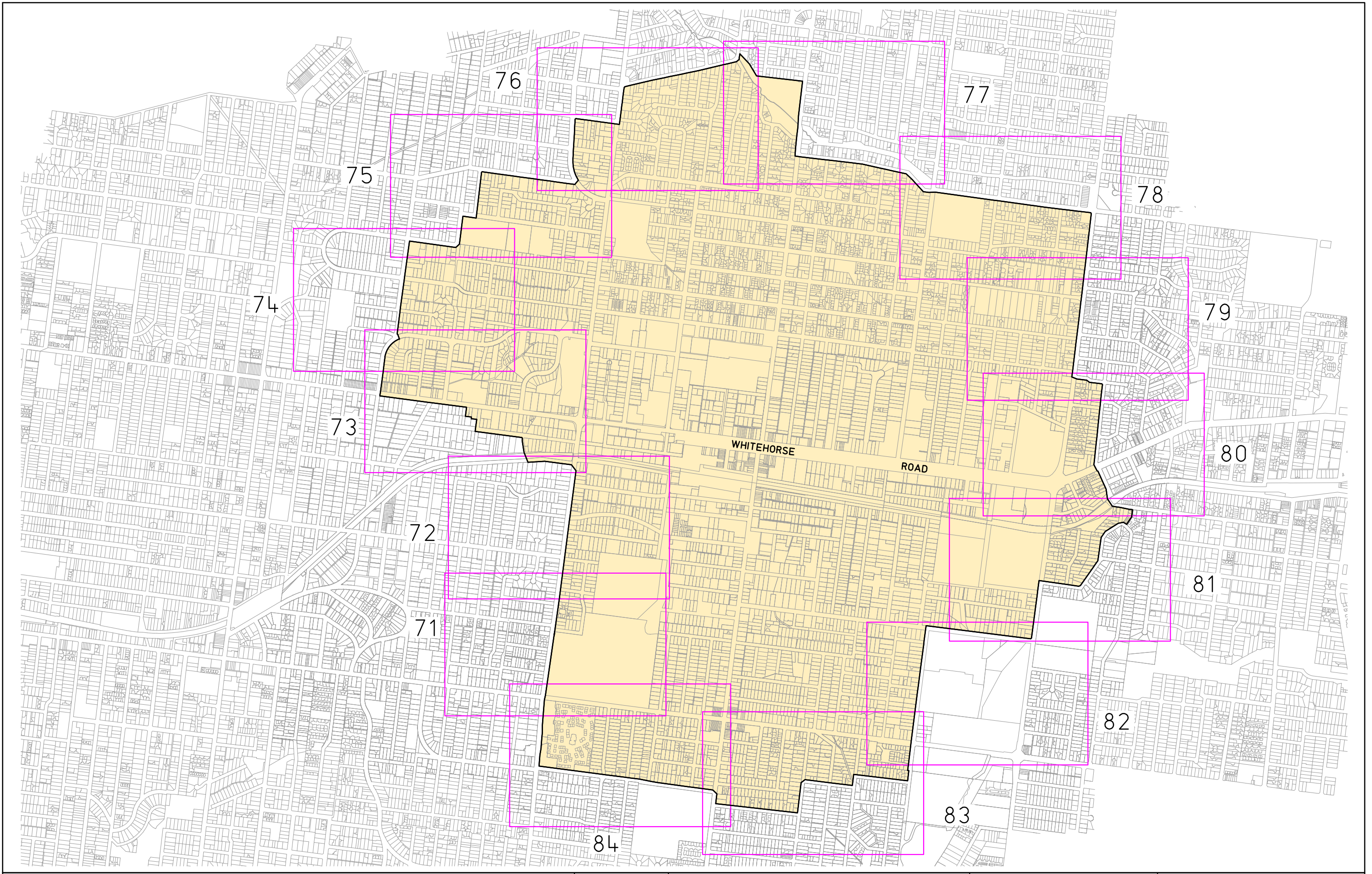
SUBURBAN RAIL LOOP EAST

Title: **LEGL./ 23-024**

SHEET 69 REV: B


SEE SHEET 57

SEE SHEET 68



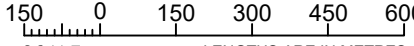
LEGEND

 PLANNING AREA BOUNDARY
 VICMAP PARCEL LINE
 PLANNING DECLARATION AREA



GDA 2020 -MGA
ZONE 55

PLANNING AREA BOUNDARY



SCALE 1:15000 LENGTHS ARE IN METRES
ORIGINAL SHEET SIZE: A3

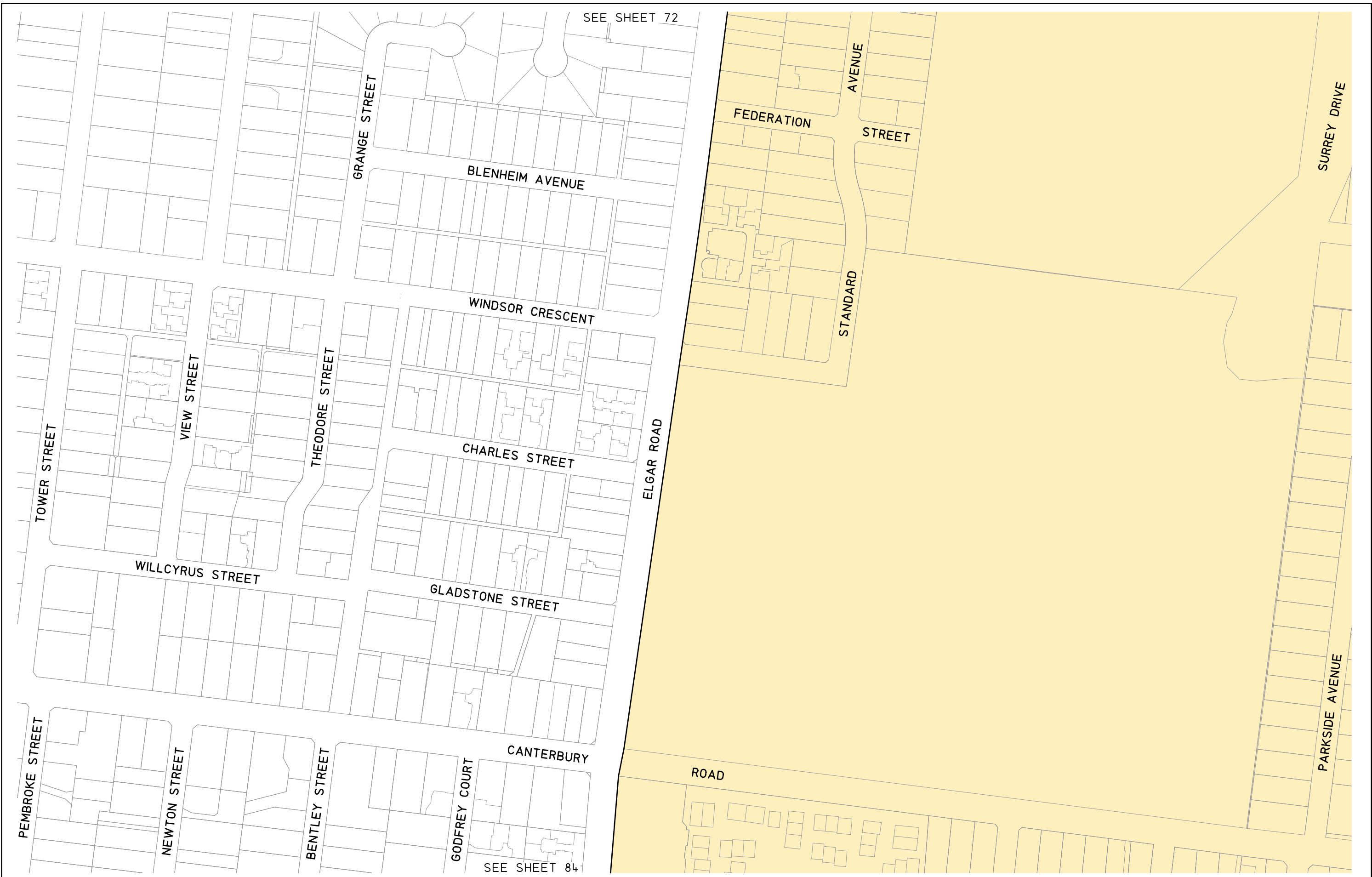





**SUBURBAN
RAIL LOOP
AUTHORITY**

SUBURBAN RAIL LOOP EAST

Title: LEGL./ 23-024

SHEET 70 REV: B




| | |
|---|---------------------------|
| LEGEND | |
|  | PLANNING AREA BOUNDARY |
|  | PLANNING DECLARATION AREA |
|  | VICMAP PARCEL LINE |



GDA 2020 - MGA
ZONE 55

PLANNING AREA BOUNDARY



SCALE 1:2500 LENGTHS ARE IN METRES
ORIGINAL SHEET SIZE: A3






**SUBURBAN
RAIL LOOP
AUTHORITY**

| | |
|-------------------------|--------|
| SUBURBAN RAIL LOOP EAST | |
| Title: LEGL./ 23-024 | |
| SHEET 71 | REV: B |




LEGEND

-  PLANNING AREA BOUNDARY
-  PLANNING DECLARATION AREA
-  VICMAP PARCEL LINE



GDA 2020 - MGA
ZONE 55

PLANNING AREA BOUNDARY



SCALE 1:2500 LENGTHS ARE IN METRES
ORIGINAL SHEET SIZE: A3

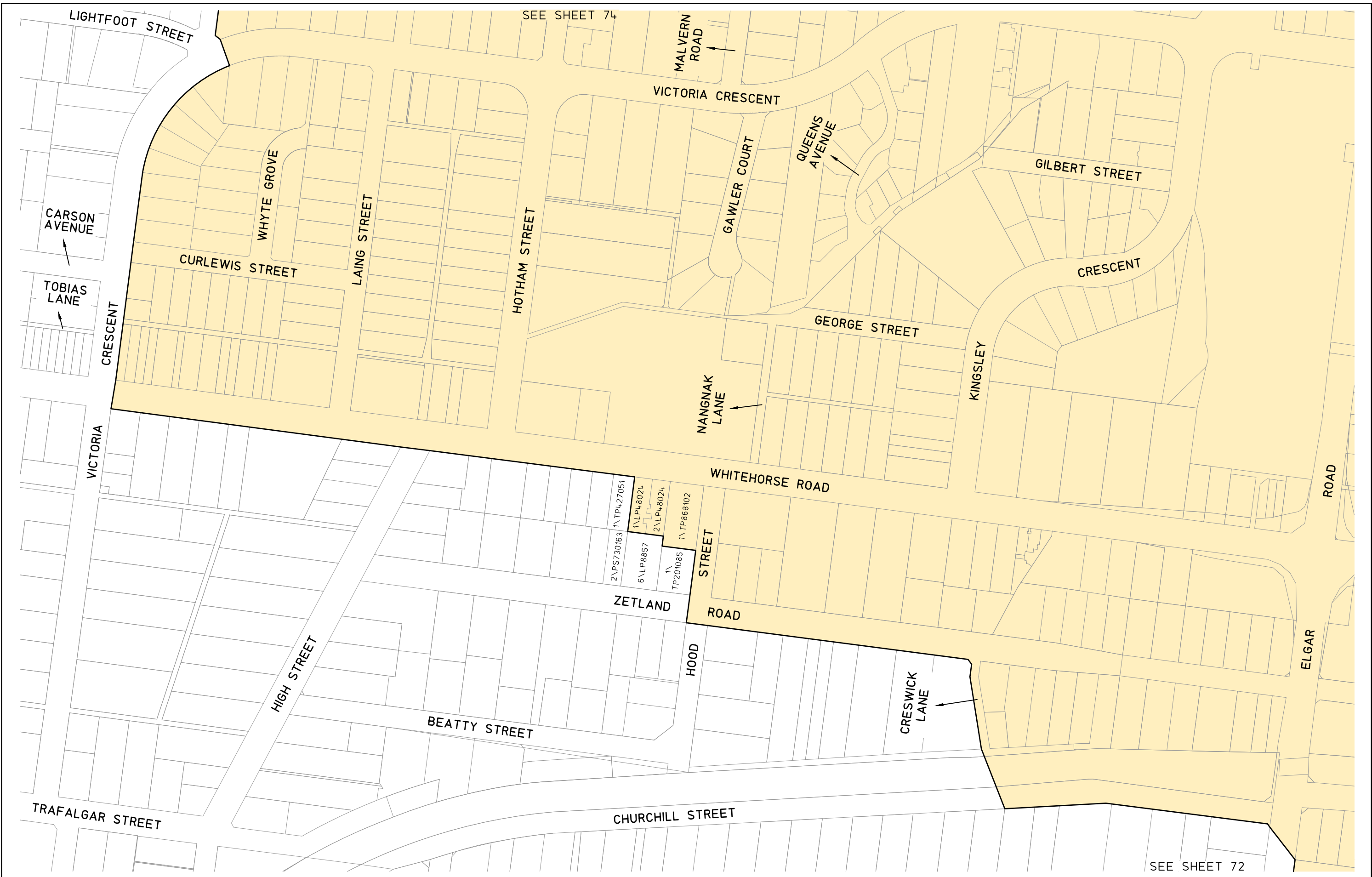


**SUBURBAN
RAIL LOOP
AUTHORITY**

SUBURBAN RAIL LOOP EAST

Title: **LEGL./ 23-024**

SHEET 72 REV: B



LEGEND

- PLANNING AREA BOUNDARY
- PLANNING DECLARATION AREA
- VICMAP PARCEL LINE

GDA 2020 - MGA
ZONE 55

PLANNING AREA BOUNDARY

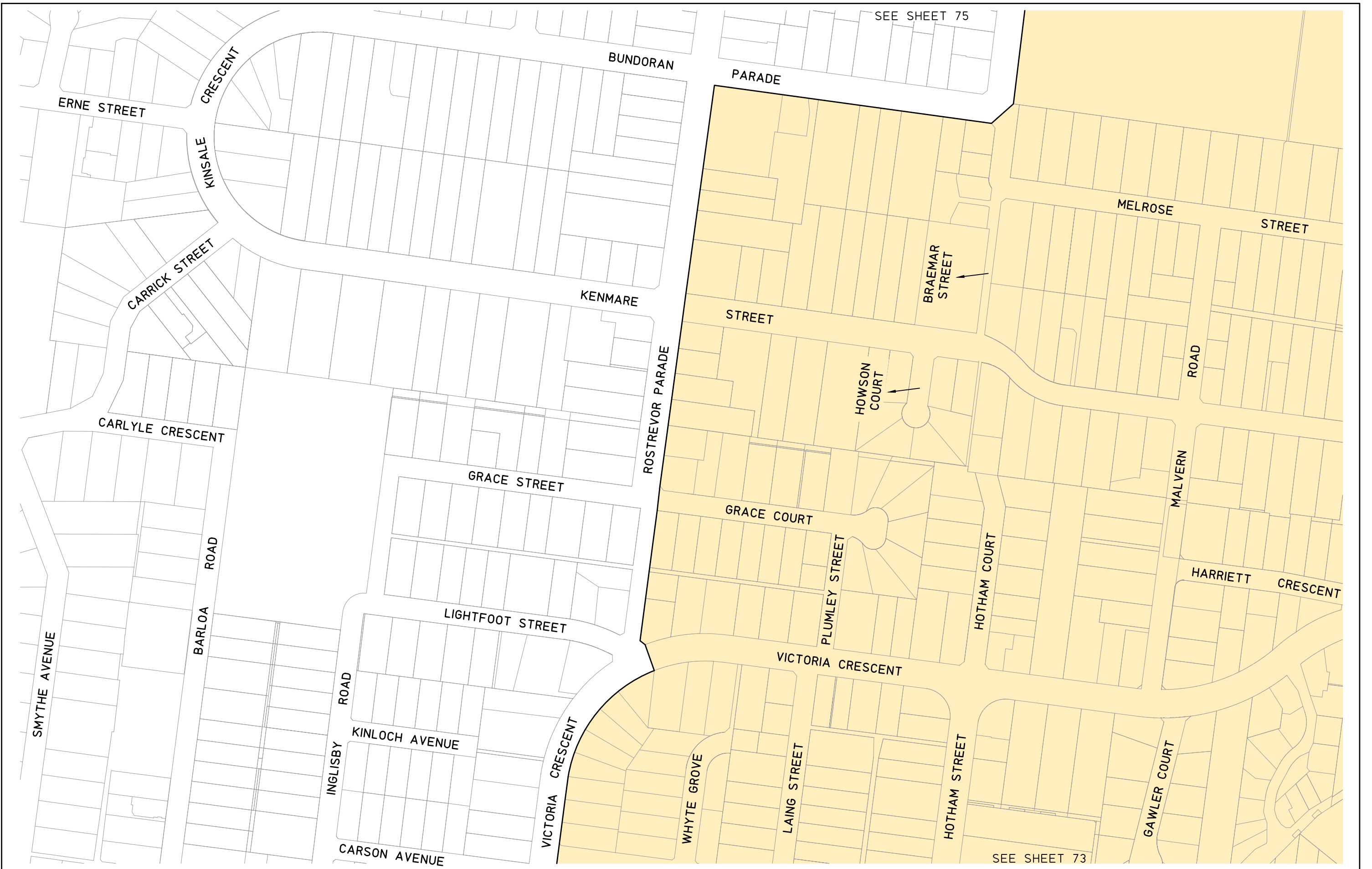
SCALE 1:2500 LENGTHS ARE IN METRES
ORIGINAL SHEET SIZE: A3

**SUBURBAN
RAIL LOOP
AUTHORITY**




SUBURBAN RAIL LOOP EAST

Title: **LEGL./ 23-024**

SHEET 73 REV: B




LEGEND

 PLANNING AREA BOUNDARY
 VICMAP PARCEL LINE
 PLANNING DECLARATION AREA



GDA 2020 - MGA
ZONE 55

PLANNING AREA BOUNDARY



SCALE 1:2500 LENGTHS ARE IN METRES
ORIGINAL SHEET SIZE: A3

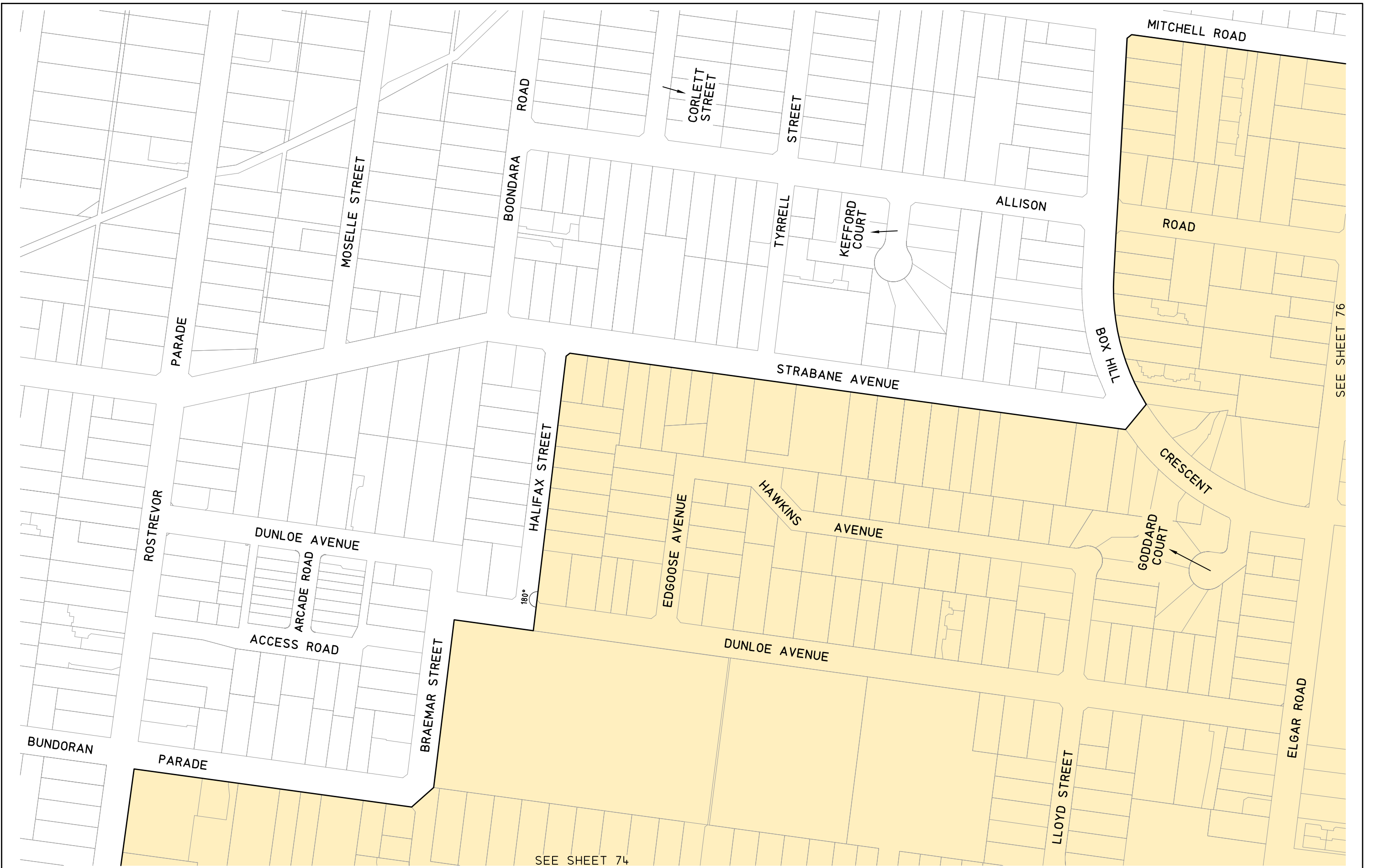


**SUBURBAN
RAIL LOOP
AUTHORITY**

SUBURBAN RAIL LOOP EAST

Title: **LEGL./ 23-024**

SHEET 74 REV: B



LEGEND

— PLANNING AREA BOUNDARY

— VICMAP PARCEL LINE

■ PLANNING DECLARATION AREA

GDA 2020 - MGA
ZONE 55

PLANNING AREA BOUNDARY

25 0 25 50 75 100

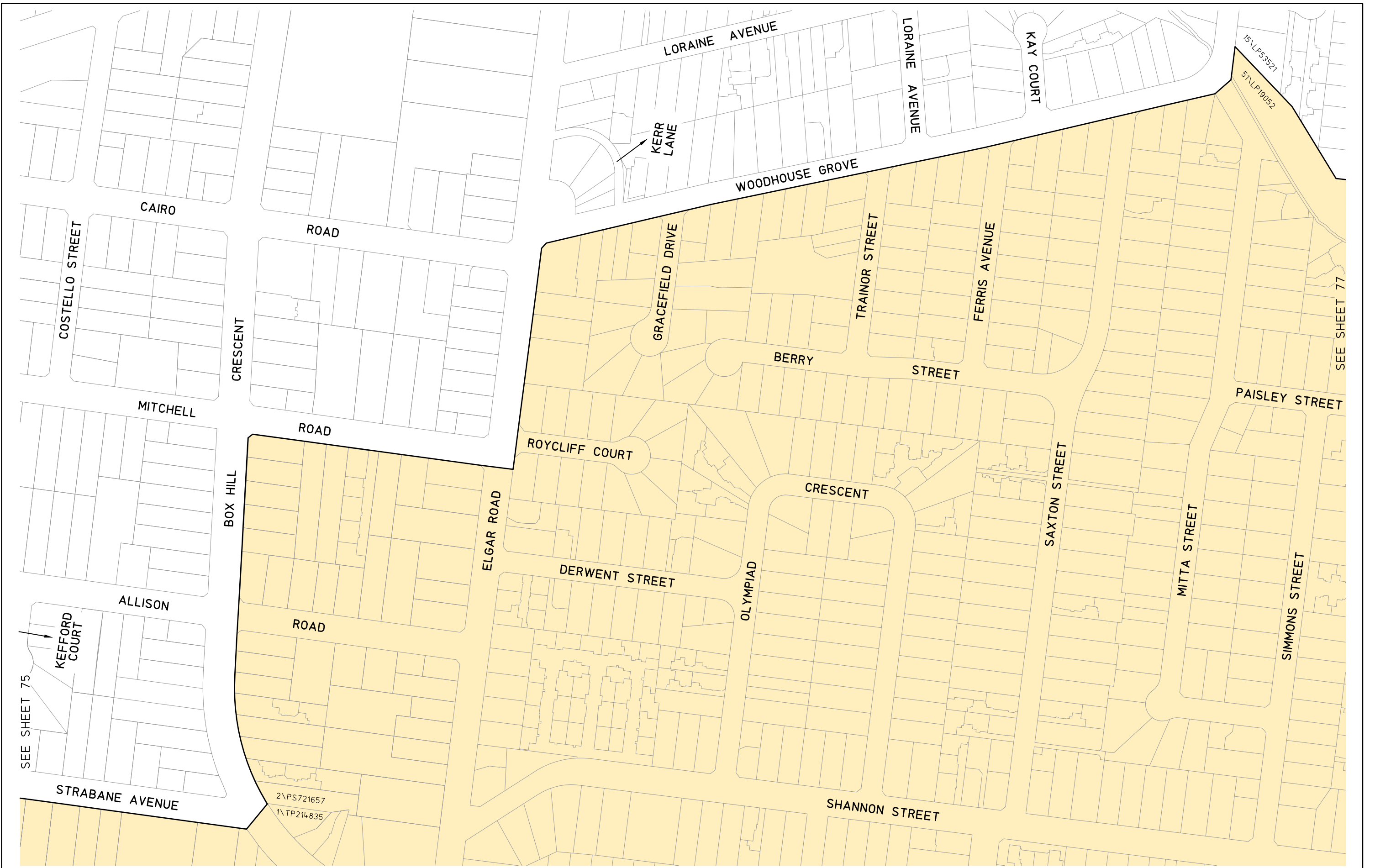
SCALE 1:2500 LENGTHS ARE IN METRES
ORIGINAL SHEET SIZE: A3

SUBURBAN RAIL LOOP AUTHORITY

SUBURBAN RAIL LOOP EAST


Title: **LEGL./ 23-024**

SHEET 75 REV: B




LEGEND

 PLANNING AREA BOUNDARY
 VICMAP PARCEL LINE
 PLANNING DECLARATION AREA



GDA 2020 - MGA
ZONE 55

PLANNING AREA BOUNDARY



SCALE 1:2500 LENGTHS ARE IN METRES
ORIGINAL SHEET SIZE: A3

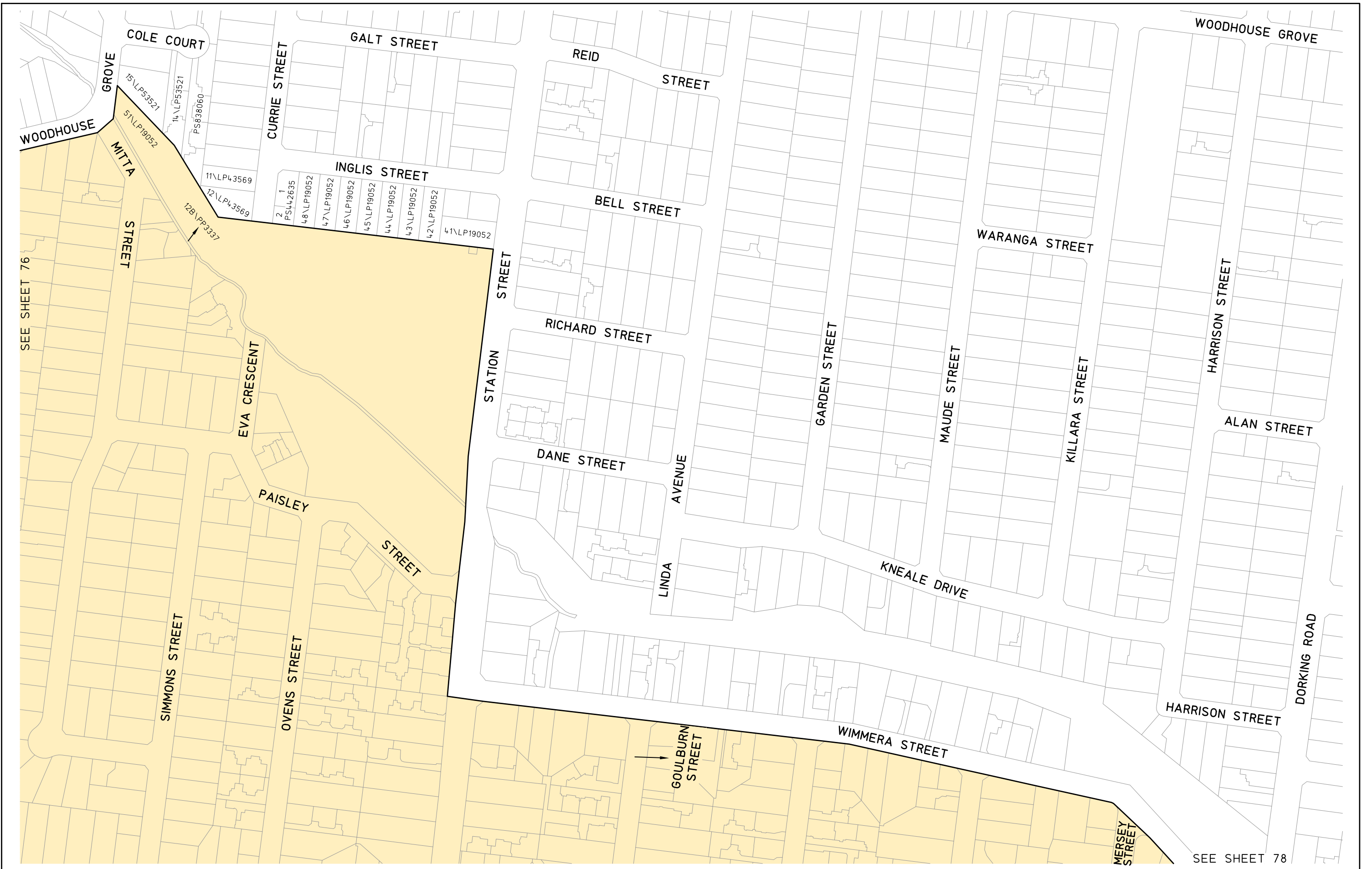


**SUBURBAN
RAIL LOOP
AUTHORITY**

SUBURBAN RAIL LOOP EAST

Title: **LEGL./ 23-024**

SHEET 76 REV: B



LEGEND

— PLANNING AREA BOUNDARY

— VICMAP PARCEL LINE

■ PLANNING DECLARATION AREA

GDA 2020 - MGA
ZONE 55

PLANNING AREA BOUNDARY

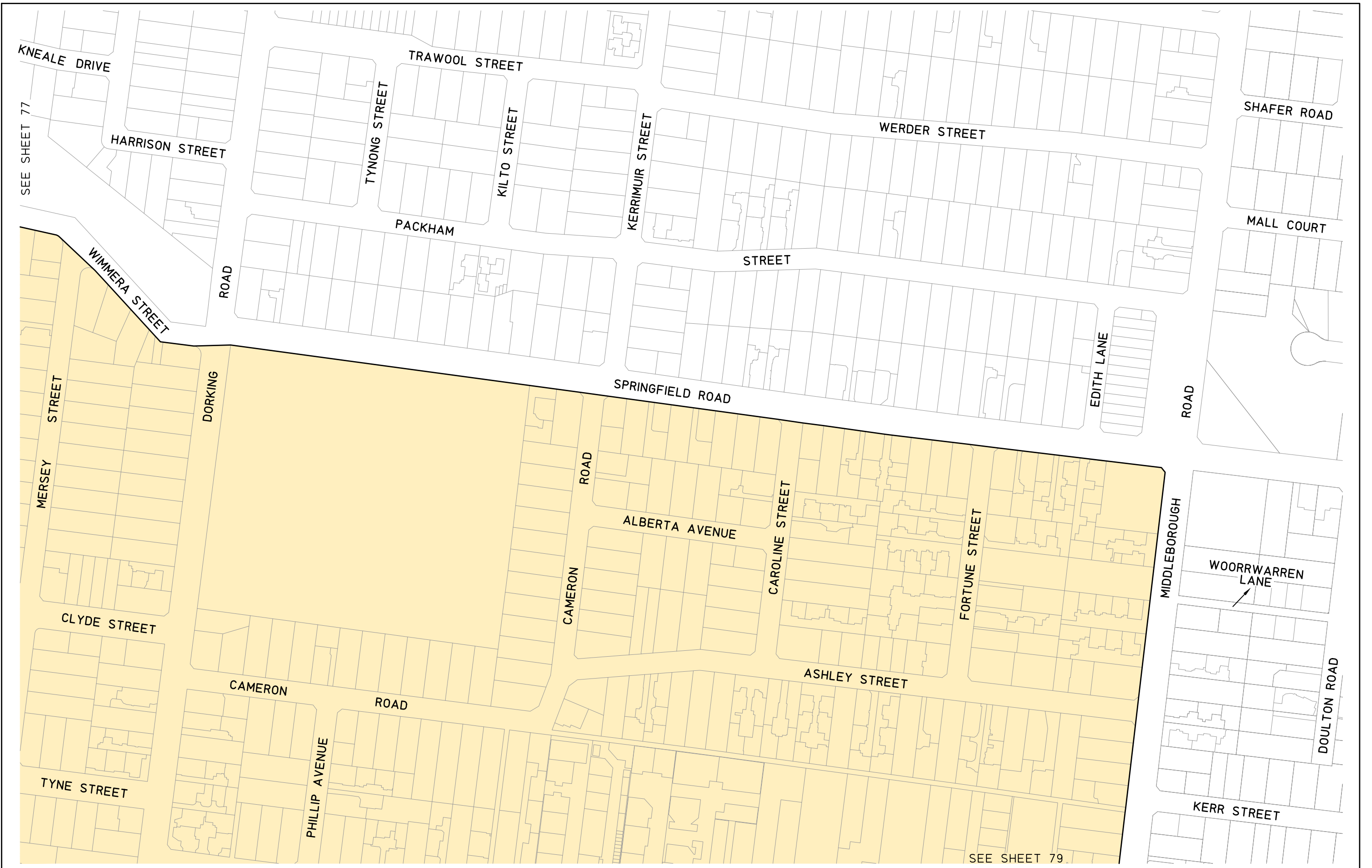
SCALE 1:2500 LENGTHS ARE IN METRES
ORIGINAL SHEET SIZE: A3

**SUBURBAN
RAIL LOOP
AUTHORITY**

SUBURBAN RAIL LOOP EAST


Title: **LEGL./ 23-024**

SHEET 77 REV: B




LEGEND

-  PLANNING AREA BOUNDARY
-  PLANNING DECLARATION AREA
-  VICMAP PARCEL LINE



GDA 2020 - MGA
ZONE 55

PLANNING AREA BOUNDARY



SCALE 1:2500 LENGTHS ARE IN METRES
ORIGINAL SHEET SIZE: A3

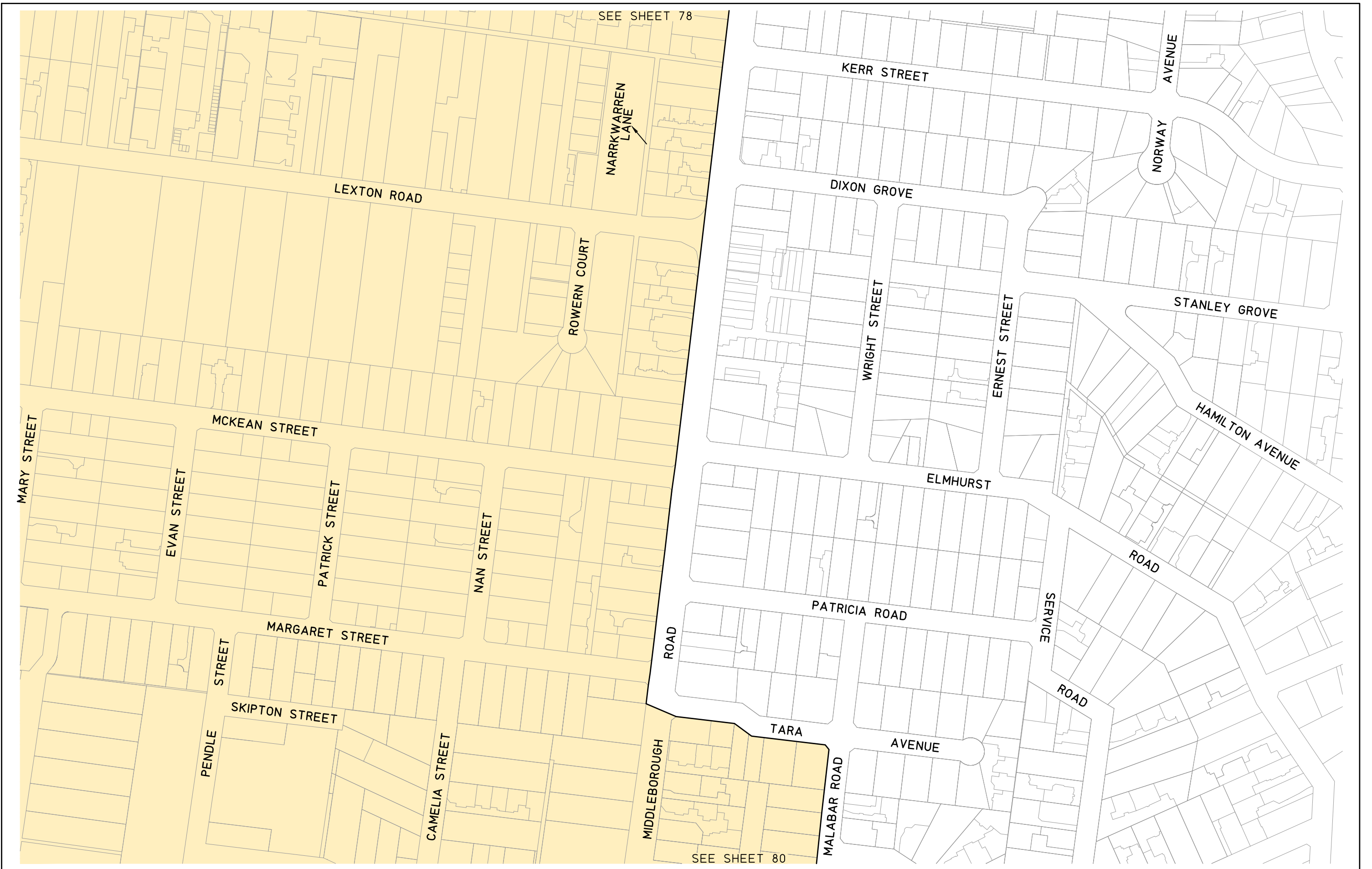


**SUBURBAN
RAIL LOOP
AUTHORITY**

SUBURBAN RAIL LOOP EAST

Title: **LEGL./ 23-024**

SHEET 78 REV: B



LEGEND

— PLANNING AREA BOUNDARY

— VICMAP PARCEL LINE

■ PLANNING DECLARATION AREA



PLANNING AREA BOUNDARY

25 0 25 50 75 100

SCALE 1:2500 LENGTHS ARE IN METRES
ORIGINAL SHEET SIZE: A3

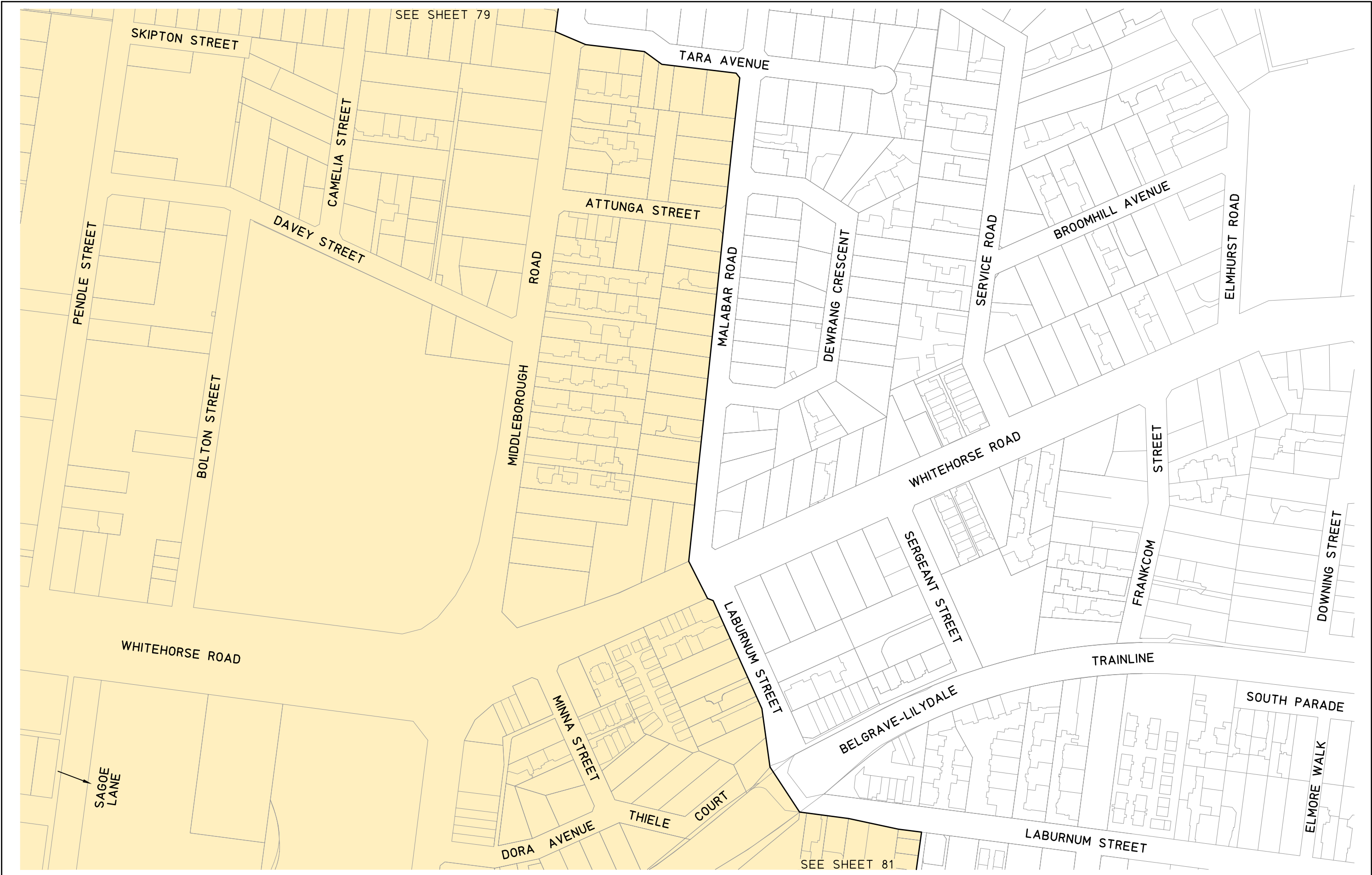


SUBURBAN RAIL LOOP EAST

Title: LEGL./ 23-024

SHEET 79

REV: B



LEGEND

— PLANNING AREA BOUNDARY

— VICMAP PARCEL LINE

■ PLANNING DECLARATION AREA

GDA 2020 - MGA
ZONE 55

PLANNING AREA BOUNDARY

25 0 25 50 75 100

SCALE 1:2500 LENGTHS ARE IN METRES
ORIGINAL SHEET SIZE: A3

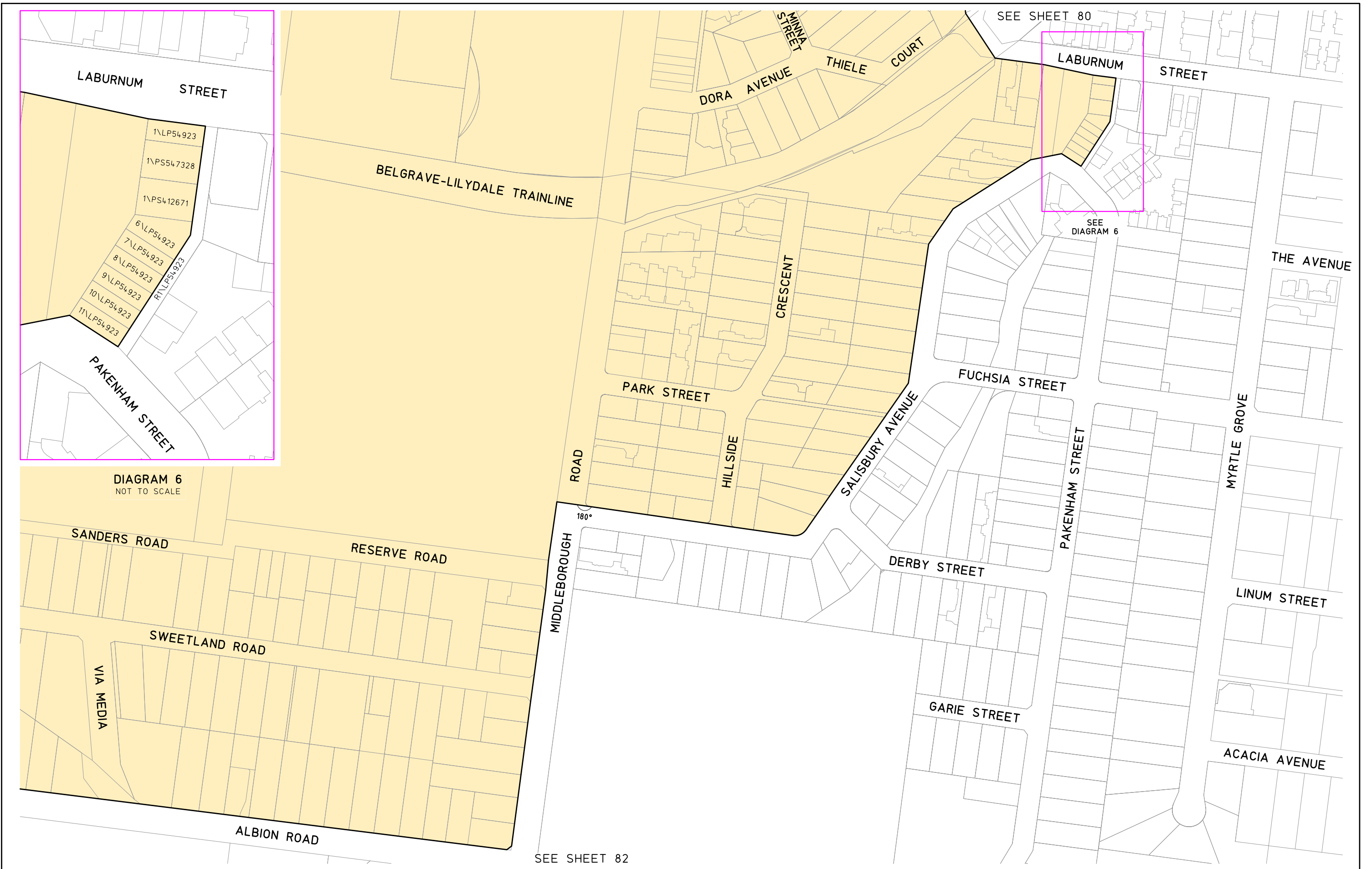
SUBURBAN RAIL LOOP AUTHORITY

SUBURBAN RAIL LOOP EAST

Title: **LEGL./ 23-024**

SHEET 80

REV: B



LEGEND

— PLANNING AREA BOUNDARY

— VICMAP PARCEL LINE

■ PLANNING DECLARATION AREA

GDA 2020 - MGA
ZONE 55

PLANNING AREA BOUNDARY

25 0 25 50 75 100

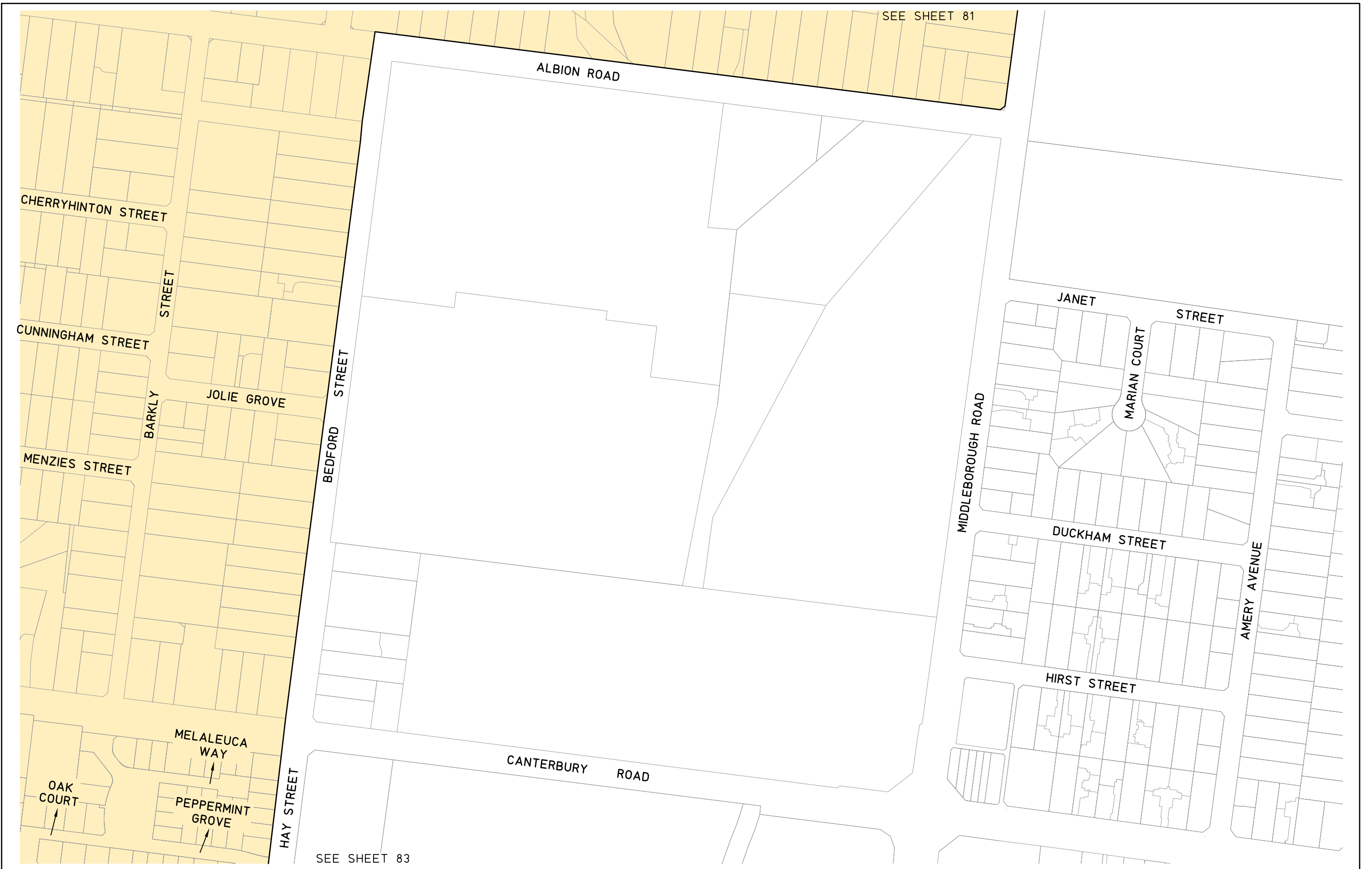
SCALE 1:2500 LENGTHS ARE IN METRES
ORIGINAL SHEET SIZE: A3

**SUBURBAN
RAIL LOOP
AUTHORITY**

SUBURBAN RAIL LOOP EAST

Title: **LEGL./ 23-024**

SHEET 81 REV: B



LEGEND

— PLANNING AREA BOUNDARY

— VICMAP PARCEL LINE

■ PLANNING DECLARATION AREA



PLANNING AREA BOUNDARY

25 0 25 50 75 100

SCALE 1:2500 LENGTHS ARE IN METRES
ORIGINAL SHEET SIZE: A3

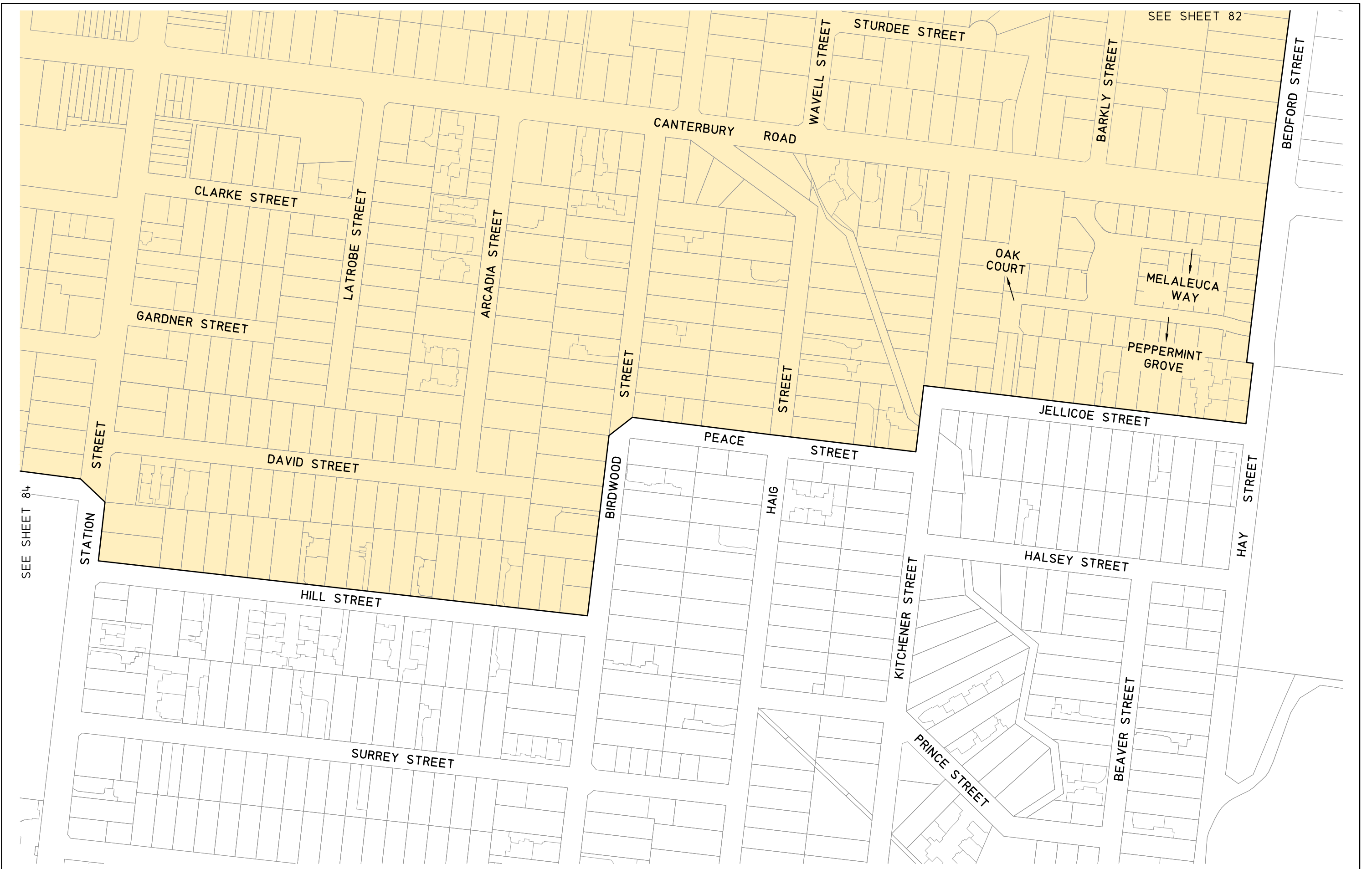


SUBURBAN RAIL LOOP EAST




Title: LEGL./ 23-024

SHEET 82

REV: B



LEGEND

 PLANNING AREA BOUNDARY
 PLANNING DECLARATION AREA
 VICMAP PARCEL LINE



GDA 2020 - MGA
ZONE 55

PLANNING AREA BOUNDARY

25 0 25 50 75 100
 SCALE 1:2500 LENGTHS ARE IN METRES
 ORIGINAL SHEET SIZE: A3

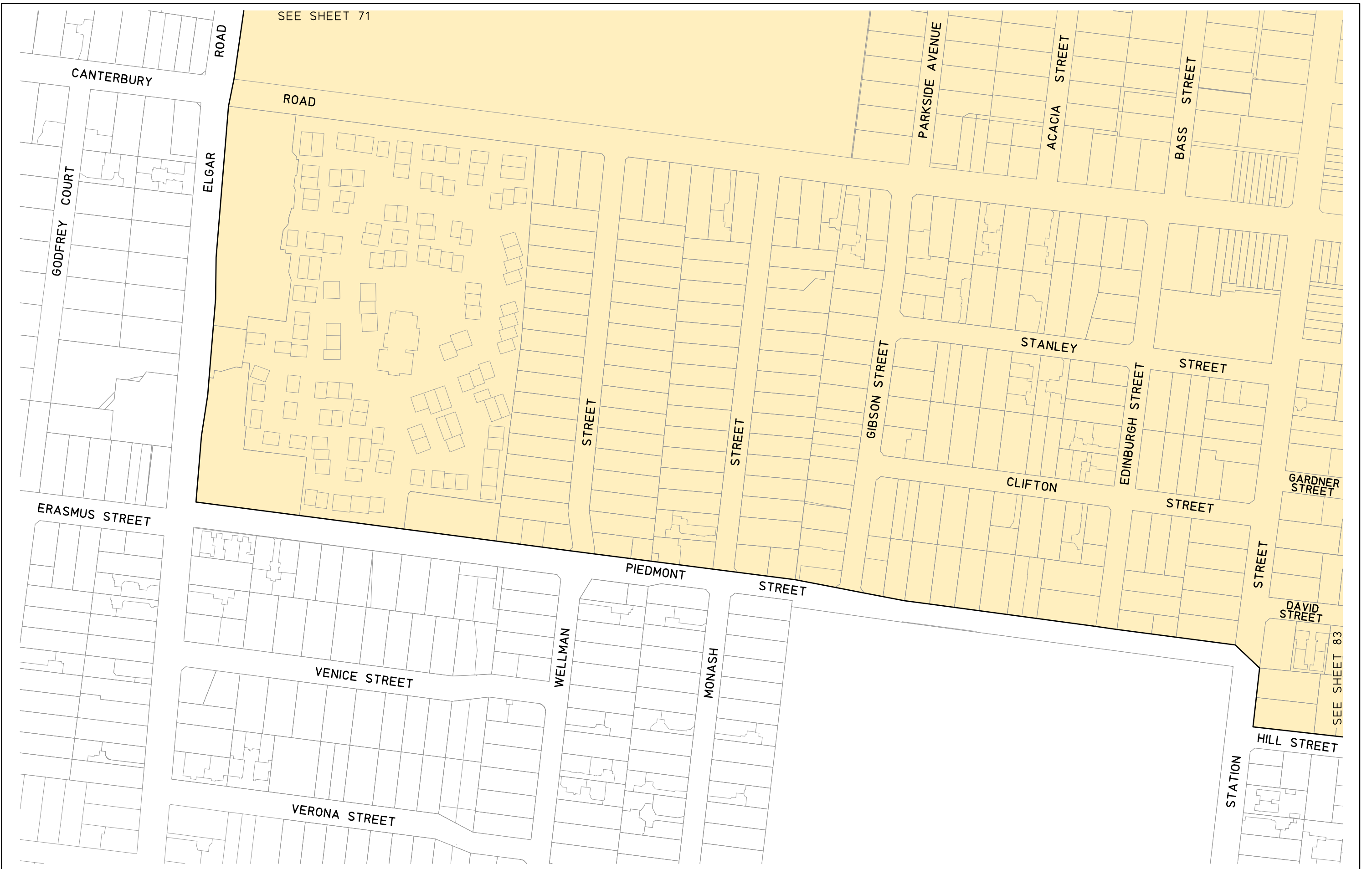


**SUBURBAN
RAIL LOOP
AUTHORITY**

SUBURBAN RAIL LOOP EAST

Title: **LEGL./ 23-024**

SHEET 83 REV: B



LEGEND

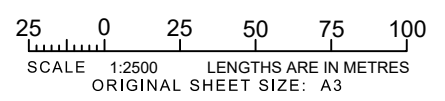
— PLANNING AREA BOUNDARY

— VICMAP PARCEL LINE

■ PLANNING DECLARATION AREA



PLANNING AREA BOUNDARY



SUBURBAN RAIL LOOP EAST

Title: LEGL./ 23-024

SHEET 84

REV: B